

Appendix B2

ATR Counts

Tri-State Traffic Data, Inc.

610-466-1469

TSTData.com

Road Name: Best St (Michigan to Jefferson)

Location: 400 ft W of Peach St

Counter: RQ42

A - B Direction: EB

Site Code: 1

Station ID: ATR Rte 33 Study

Start Time	Monday, October 25, 2021		Tuesday, October 26, 2021		Wednesday, October 27, 2021		Thursday, October 28, 2021		Friday, October 29, 2021		Weekday Average		Saturday, October 30, 2021		Sunday, October 31, 2021	
	EB	WB	EB	WB	EB	WB	EB	WB	EB	WB	EB	WB	EB	WB	EB	WB
12:00 AM	*	*	38	27	21	17	41	32	43	29	36	26	*	*	*	*
01:00	*	*	24	27	12	23	21	33	29	38	22	30	*	*	*	*
02:00	*	*	9	13	19	10	11	11	12	18	13	13	*	*	*	*
03:00	*	*	11	7	20	12	20	12	11	15	16	12	*	*	*	*
04:00	*	*	26	21	16	15	21	24	24	22	22	20	*	*	*	*
05:00	*	*	42	59	44	55	32	61	44	66	40	60	*	*	*	*
06:00	*	*	128	205	113	203	123	229	123	207	122	211	*	*	*	*
07:00	*	*	343	321	357	311	338	325	215	212	313	292	*	*	*	*
08:00	*	*	258	282	280	310	286	313	*	*	275	302	*	*	*	*
09:00	*	*	198	260	240	259	278	246	*	*	239	255	*	*	*	*
10:00	*	*	225	205	230	247	248	211	*	*	234	221	*	*	*	*
11:00	*	*	269	186	257	218	255	237	*	*	260	214	*	*	*	*
12:00 PM	*	*	258	226	310	246	281	242	*	*	283	238	*	*	*	*
01:00	*	*	268	235	298	275	300	222	*	*	289	244	*	*	*	*
02:00	412	281	391	288	381	299	423	304	*	*	402	293	*	*	*	*
03:00	413	283	408	296	408	300	422	326	*	*	413	301	*	*	*	*
04:00	396	270	440	280	398	300	425	327	*	*	415	294	*	*	*	*
05:00	318	294	299	291	324	289	357	280	*	*	324	288	*	*	*	*
06:00	237	218	215	219	257	258	243	246	*	*	238	235	*	*	*	*
07:00	185	128	147	166	189	161	233	198	*	*	188	163	*	*	*	*
08:00	124	121	123	130	128	154	149	156	*	*	131	140	*	*	*	*
09:00	96	92	96	101	95	100	110	87	*	*	99	95	*	*	*	*
10:00	69	68	108	81	104	77	80	78	*	*	90	76	*	*	*	*
11:00	70	55	51	53	68	55	78	91	*	*	67	64	*	*	*	*
Total Day	2320	1810	4375	3979	4569	4194	4775	4291	501	607	4531	4087	0	0	0	0
AM Peak	-	-	07:00	07:00	07:00	07:00	07:00	07:00	07:00	07:00	07:00	08:00	-	-	-	-
Vol.	-	-	343	321	357	311	338	325	215	212	313	302	-	-	-	-
PM Peak	15:00	17:00	16:00	15:00	15:00	15:00	16:00	16:00	-	-	16:00	15:00	-	-	-	-
Vol.	413	294	440	296	408	300	425	327	-	-	415	301	-	-	-	-

Comb. Total	4130	8354	8763	9066	1108	8618	0	0
ADT	ADT 8,611	AADT 8,611						

Tri-State Traffic Data, Inc.

610-466-1469

TSTData.com

Road Name: Best St (Jefferson to Wohlers)

Location: 30 ft E of Pershing Ave

Counter: QQ08

A - B Direction: EB

Site Code: 2

Station ID: ATR Rte 33 Study

Start Time	Monday, October 25, 2021		Tuesday, October 26, 2021		Wednesday, October 27, 2021		Thursday, October 28, 2021		Friday, October 29, 2021		Weekday Average		Saturday, October 30, 2021		Sunday, October 31, 2021	
	EB	WB	EB	WB	EB	WB	EB	WB	EB	WB	EB	WB	EB	WB	EB	WB
12:00 AM	*	*	37	35	32	29	51	45	53	44	43	38	*	*	*	*
01:00	*	*	30	38	19	32	27	36	30	45	26	38	*	*	*	*
02:00	*	*	12	17	21	16	13	16	18	28	16	19	*	*	*	*
03:00	*	*	15	13	27	19	20	19	13	14	19	16	*	*	*	*
04:00	*	*	27	24	16	20	20	29	23	32	22	26	*	*	*	*
05:00	*	*	48	76	54	66	41	74	56	80	50	74	*	*	*	*
06:00	*	*	141	279	137	270	138	289	139	272	139	278	*	*	*	*
07:00	*	*	265	334	359	451	365	467	314	424	326	419	*	*	*	*
08:00	*	*	293	415	315	484	335	459	*	*	314	453	*	*	*	*
09:00	*	*	270	362	298	322	347	339	*	*	305	341	*	*	*	*
10:00	*	*	255	240	278	273	288	262	*	*	274	258	*	*	*	*
11:00	*	*	304	253	293	271	283	277	*	*	293	267	*	*	*	*
12:00 PM	*	*	314	278	355	290	324	292	*	*	331	287	*	*	*	*
01:00	*	*	327	286	352	320	381	281	*	*	353	296	*	*	*	*
02:00	419	362	452	383	443	405	496	390	*	*	452	385	*	*	*	*
03:00	524	388	535	404	528	407	558	446	*	*	536	411	*	*	*	*
04:00	515	347	543	347	523	387	539	370	*	*	530	363	*	*	*	*
05:00	392	419	410	347	403	364	477	386	*	*	420	379	*	*	*	*
06:00	288	300	304	287	320	331	334	316	*	*	312	308	*	*	*	*
07:00	233	174	208	210	237	208	301	270	*	*	245	216	*	*	*	*
08:00	174	151	143	163	194	200	194	209	*	*	176	181	*	*	*	*
09:00	128	120	121	145	147	137	143	122	*	*	135	131	*	*	*	*
10:00	102	91	137	112	133	113	108	107	*	*	120	106	*	*	*	*
11:00	87	79	69	71	77	69	82	108	*	*	79	82	*	*	*	*
Total Day	2862	2431	5260	5119	5561	5484	5865	5609	646	939	5516	5372	0	0	0	0
AM Peak Vol.	-	-	304	415	359	484	365	467	314	424	326	453	-	-	-	-
PM Peak Vol.	524	419	543	404	528	407	558	446	-	-	536	411	-	-	-	-

Comb. Total	5293	10379	11045	11474	1585	10888	0	0
ADT	ADT 10,837	AADT 10,837						

Tri-State Traffic Data, Inc.

610-466-1469

TSTData.com

Road Name: Best St (Wohlers to Fillmore)

Location: 150 ft E of Guilford St

Counter: QV18

A - B Direction: EB

Site Code: 3

Station ID: ATR Rte 33 Study

Start Time	Monday, October 25, 2021		Tuesday, October 26, 2021		Wednesday, October 27, 2021		Thursday, October 28, 2021		Friday, October 29, 2021		Weekday Average		Saturday, October 30, 2021		Sunday, October 31, 2021	
	EB	WB	EB	WB	EB	WB	EB	WB	EB	WB	EB	WB	EB	WB	EB	WB
12:00 AM	*	*	76	99	82	89	108	86	83	94	87	92	*	*	*	*
01:00	*	*	57	49	44	61	52	70	55	77	52	64	*	*	*	*
02:00	*	*	33	46	35	45	50	50	44	53	40	48	*	*	*	*
03:00	*	*	24	25	33	28	52	39	42	29	38	30	*	*	*	*
04:00	*	*	34	36	35	40	37	33	50	58	39	42	*	*	*	*
05:00	*	*	69	73	74	72	66	77	81	81	72	76	*	*	*	*
06:00	*	*	176	195	154	207	179	196	173	200	170	200	*	*	*	*
07:00	*	*	353	425	351	413	388	422	360	419	363	420	*	*	*	*
08:00	*	*	418	470	426	489	422	487	*	*	422	482	*	*	*	*
09:00	*	*	434	426	452	455	421	473	*	*	436	451	*	*	*	*
10:00	*	*	348	363	366	384	385	397	*	*	366	381	*	*	*	*
11:00	*	*	356	390	382	406	356	422	*	*	365	406	*	*	*	*
12:00 PM	*	*	424	438	470	414	438	430	*	*	444	427	*	*	*	*
01:00	*	*	414	471	445	467	429	467	*	*	429	468	*	*	*	*
02:00	*	*	428	562	499	587	524	561	*	*	484	570	*	*	*	*
03:00	571	554	592	571	583	613	599	602	*	*	586	585	*	*	*	*
04:00	570	548	624	498	608	579	607	617	*	*	602	560	*	*	*	*
05:00	505	486	521	482	482	565	531	562	*	*	510	524	*	*	*	*
06:00	414	416	387	419	422	508	408	475	*	*	408	454	*	*	*	*
07:00	299	286	284	280	365	367	382	418	*	*	332	338	*	*	*	*
08:00	228	249	292	277	300	298	288	333	*	*	277	289	*	*	*	*
09:00	182	186	226	219	218	224	251	239	*	*	219	217	*	*	*	*
10:00	150	179	172	196	218	193	211	194	*	*	188	190	*	*	*	*
11:00	138	140	149	127	141	157	162	168	*	*	148	148	*	*	*	*
Total Day	3057	3044	6891	7137	7185	7661	7346	7818	888	1011	7077	7462	0	0	0	0
AM Peak Vol.	-	-	434	470	452	489	422	487	360	419	436	482	-	-	-	-
PM Peak Vol.	15:00	15:00	16:00	15:00	16:00	15:00	16:00	16:00	-	-	16:00	15:00	-	-	-	-

Comb. Total	6101	14028	14846	15164	1899	14539	0	0
ADT	ADT 14,446	AADT 14,446						

Tri-State Traffic Data, Inc.

610-466-1469

TSTData.com

Road Name: Humboldt Pkwy SB (Kensington to E Delevan

























Location: 45 ft N of Hughes Ave

Counter: QP83FXFY

A - B Direction: SB

Site Code: 4

Station ID: ATR Rte 33 Study

Start Time	Mon Monday, October 25, 2021	Tue Tuesday, October 26, 2021	Wed Wednesda y, October 27, 2021	Thu Thursday, October 28, 2021	Fri Friday, October 29, 2021	Week Day Average	Sat Saturday, October 30, 2021	Sun Sunday, October 31, 2021	Week Average
12:00 AM	*	17	29	38	46	32	*	*	32 
01:00	*	15	22	17	11	16	*	*	16 
02:00	*	10	9	18	12	12	*	*	12 
03:00	*	13	5	9	16	11	*	*	11 
04:00	*	2	3	6	5	4	*	*	4 
05:00	*	17	14	20	18	17	*	*	17 
06:00	*	41	49	40	20	38	*	*	38 
07:00	*	66	56	64	*	62	*	*	62 
08:00	83	109	89	113	*	98	*	*	98 
09:00	94	102	102	116	*	104	*	*	104 
10:00	76	89	76	110	*	88	*	*	88 
11:00	100	86	111	104	*	100	*	*	100 
12:00 PM	102	86	130	138	*	114	*	*	114 
01:00	105	104	118	117	*	111	*	*	111 
02:00	121	155	150	116	*	136	*	*	136 
03:00	147	140	130	173	*	148	*	*	148 
04:00	150	202	184	159	*	174	*	*	174 
05:00	114	169	165	166	*	154	*	*	154 
06:00	112	112	141	147	*	128	*	*	128 
07:00	100	116	150	151	*	129	*	*	129 
08:00	87	100	94	111	*	98	*	*	98 
09:00	86	78	119	104	*	97	*	*	97 
10:00	73	69	82	96	*	80	*	*	80 
11:00	47	45	60	65	*	54	*	*	54 
Total	1597	1943	2088	2198	128	2005	0	0	2005

Date	Daily Total
Monday, October 25, 2021	1785
Tuesday, October 26, 2021	1943
Wednesday , October 27, 2021	2088

Thursday, October 28, 2021	2198
Friday, October 29, 2021	1996
Average	2002

Grand Total	1597	1943	2088	2198	128	2005	0	0	2005
----------------	------	------	------	------	-----	------	---	---	------

Tri-State Traffic Data, Inc.

610-466-1469

TSTData.com

Road Name: Humboldt Pkwy SB (E Dellevan to Florida)

























Location: 30 ft N of Mohican Ave

Counter: RQ84W9WE

A - B Direction: SB

Site Code: 5

Station ID: ATR Rte 33 Study

Start Time	Mon Monday, October 25, 2021	Tue Tuesday, October 26, 2021	Wed Wednesda y, October 27, 2021	Thu Thursday, October 28, 2021	Fri Friday, October 29, 2021	Week Day Average	Sat Saturday, October 30, 2021	Sun Sunday, October 31, 2021	Week Average
12:00 AM	*	20	28	24	29	25	*	*	25 
01:00	*	14	23	24	23	21	*	*	21 
02:00	*	13	13	10	18	14	*	*	14 
03:00	*	8	7	10	12	9	*	*	9 
04:00	*	10	7	11	6	8	*	*	8 
05:00	*	20	18	23	11	18	*	*	18 
06:00	*	57	54	51	32	48	*	*	48 
07:00	*	115	123	121	*	120	*	*	120 
08:00	143	181	149	171	*	161	*	*	161 
09:00	131	152	134	138	*	139	*	*	139 
10:00	102	116	102	100	*	105	*	*	105 
11:00	119	116	146	132	*	128	*	*	128 
12:00 PM	128	138	146	132	*	136	*	*	136 
01:00	148	124	145	156	*	143	*	*	143 
02:00	159	174	183	158	*	168	*	*	168 
03:00	231	203	213	218	*	216	*	*	216 
04:00	210	244	225	210	*	222	*	*	222 
05:00	140	170	200	191	*	175	*	*	175 
06:00	151	125	157	156	*	147	*	*	147 
07:00	127	118	134	155	*	134	*	*	134 
08:00	94	91	106	116	*	102	*	*	102 
09:00	76	70	92	85	*	81	*	*	81 
10:00	64	59	77	75	*	69	*	*	69 
11:00	51	46	47	42	*	46	*	*	46 
Total	2074	2384	2529	2509	131	2435	0	0	2435

Date	Daily Total
Monday, October 25, 2021	2344
Tuesday, October 26, 2021	2384
Wednesday , October 27, 2021	2529

Thursday, October 28, 2021	2509
Friday, October 29, 2021	2425
Average	2438

Grand Total	2074	2384	2529	2509	131	2435	0	0	2435
----------------	------	------	------	------	-----	------	---	---	------

Tri-State Traffic Data, Inc.

610-466-1469

TSTData.com

Road Name: Humboldt Pkwy SB (Butler to Gouldng)

























Location: 120 ft N of Goulding Ave

Counter: GQ6245X9

A - B Direction: SB

Site Code: 6

Station ID: ATR Rte 33 Study

Start Time	Mon Monday, October 25, 2021	Tue Tuesday, October 26, 2021	Wed Wednesda y, October 27, 2021	Thu Thursday, October 28, 2021	Fri Friday, October 29, 2021	Week Day Average	Sat Saturday, October 30, 2021	Sun Sunday, October 31, 2021	Week Average
12:00 AM	*	121	124	127	145	129	*	*	129 
01:00	*	69	83	81	126	90	*	*	90 
02:00	*	56	53	62	64	59	*	*	59 
03:00	*	45	40	35	64	46	*	*	46 
04:00	*	43	50	52	49	48	*	*	48 
05:00	*	108	95	125	94	106	*	*	106 
06:00	*	354	358	327	224	316	*	*	316 
07:00	*	814	918	862	*	865	*	*	865 
08:00	*	890	857	775	*	841	*	*	841 
09:00	736	677	698	715	*	706	*	*	706 
10:00	633	575	680	562	*	612	*	*	612 
11:00	642	588	694	682	*	652	*	*	652 
12:00 PM	672	663	737	690	*	690	*	*	690 
01:00	682	684	731	735	*	708	*	*	708 
02:00	937	889	1030	935	*	948	*	*	948 
03:00	1132	1043	1143	1055	*	1093	*	*	1093 
04:00	1127	1010	1066	1117	*	1080	*	*	1080 
05:00	767	848	871	865	*	838	*	*	838 
06:00	705	626	791	709	*	708	*	*	708 
07:00	518	554	613	629	*	578	*	*	578 
08:00	374	500	518	541	*	483	*	*	483 
09:00	346	363	398	385	*	373	*	*	373 
10:00	301	277	346	322	*	312	*	*	312 
11:00	231	230	235	241	*	234	*	*	234 
Total	9803	12027	13129	12629	766	12515	0	0	12515

Date	Daily Total
Monday, October 25, 2021	12162
Tuesday, October 26, 2021	12027
Wednesday , October 27, 2021	13129

Thursday, October 28, 2021	12629
Friday, October 29, 2021	12342
Average	12458

Grand Total	9803	12027	13129	12629	766	12515	0	0	12515
----------------	------	-------	-------	-------	-----	-------	---	---	-------

Tri-State Traffic Data, Inc.

610-466-1469

TSTData.com

Road Name: Humboldt Pkwy SB (Landon to E Utica)

Location: 95 ft N of Landon St

Counter: RQ85VRM6

A - B Direction: SB

Site Code: 7

Station ID: ATR Rte 33 Study

Start Time	Mon Monday, October 25, 2021	Tue Tuesday, October 26, 2021	Wed Wednesda y, October 27, 2021	Thu Thursday, October 28, 2021	Fri Friday, October 29, 2021	Week Day Average	Sat Saturday, October 30, 2021	Sun Sunday, October 31, 2021	Week Average
12:00 AM	*	15	31	23	33	26	*	*	26
01:00	*	14	25	16	30	21	*	*	21
02:00	*	8	11	20	13	13	*	*	13
03:00	*	5	6	11	10	8	*	*	8
04:00	*	8	3	9	9	7	*	*	7
05:00	*	23	23	34	18	24	*	*	24
06:00	*	67	74	60	69	68	*	*	68
07:00	*	132	124	147	*	134	*	*	134
08:00	*	151	168	175	*	165	*	*	165
09:00	120	161	133	138	*	138	*	*	138
10:00	103	121	139	90	*	113	*	*	113
11:00	110	118	141	128	*	124	*	*	124
12:00 PM	111	104	162	132	*	127	*	*	127
01:00	125	128	133	166	*	138	*	*	138
02:00	172	178	196	191	*	184	*	*	184
03:00	200	207	211	191	*	202	*	*	202
04:00	200	228	212	206	*	212	*	*	212
05:00	149	177	184	190	*	175	*	*	175
06:00	153	137	152	156	*	150	*	*	150
07:00	109	137	132	142	*	130	*	*	130
08:00	80	100	104	109	*	98	*	*	98
09:00	61	60	91	84	*	74	*	*	74
10:00	67	50	62	54	*	58	*	*	58
11:00	44	53	42	48	*	47	*	*	47
Total	1804	2382	2559	2520	182	2436	0	0	2436

Date	Daily Total
Monday, October 25, 2021	2201
Tuesday, October 26, 2021	2382
Wednesday , October 27, 2021	2559

Thursday, October 28, 2021	2520
Friday, October 29, 2021	2387
Average	2410

Grand Total	1804	2382	2559	2520	182	2436	0	0	2436
----------------	------	------	------	------	-----	------	---	---	------

Tri-State Traffic Data, Inc.

610-466-1469

TSTData.com

Road Name: umboldt Pkwy NB (Interpark to Sidney)

























Location: 100 ft S of Sidney St

Counter: JR00

A - B Direction: NB

Site Code: 8

Station ID: ATR Rte 33 Study

Start Time	Mon Monday, October 25, 2021	Tue Tuesday, October 26, 2021	Wed Wednesda y, October 27, 2021	Thu Thursday, October 28, 2021	Fri Friday, October 29, 2021	Week Day Average	Sat Saturday, October 30, 2021	Sun Sunday, October 31, 2021	Week Average
12:00 AM	*	90	70	63	103	82	*	*	82 
01:00	*	45	53	63	52	53	*	*	53 
02:00	*	38	43	34	45	40	*	*	40 
03:00	*	25	35	37	38	34	*	*	34 
04:00	*	36	35	37	56	41	*	*	41 
05:00	*	83	71	83	77	78	*	*	78 
06:00	*	180	202	185	175	186	*	*	186 
07:00	*	364	376	378	377	374	*	*	374 
08:00	*	423	392	402	433	412	*	*	412 
09:00	*	367	396	390	*	384	*	*	384 
10:00	*	293	342	365	*	333	*	*	333 
11:00	313	340	379	381	*	353	*	*	353 
12:00 PM	344	426	382	406	*	390	*	*	390 
01:00	342	388	428	477	*	409	*	*	409 
02:00	469	473	491	499	*	483	*	*	483 
03:00	565	556	572	562	*	564	*	*	564 
04:00	571	491	590	580	*	558	*	*	558 
05:00	520	468	496	539	*	506	*	*	506 
06:00	455	368	436	424	*	421	*	*	421 
07:00	306	295	377	368	*	336	*	*	336 
08:00	246	292	310	346	*	298	*	*	298 
09:00	218	189	257	245	*	227	*	*	227 
10:00	179	174	188	215	*	189	*	*	189 
11:00	149	144	161	150	*	151	*	*	151 
Total	4677	6548	7082	7229	1356	6902	0	0	6902

Date	Daily Total
Monday, October 25, 2021	6641
Tuesday, October 26, 2021	6548
Wednesday , October 27, 2021	7082

Thursday, October 28, 2021	7229
Friday, October 29, 2021	6800
Average	6860

Grand Total	4677	6548	7082	7229	1356	6902	0	0	6902
----------------	------	------	------	------	------	------	---	---	------

Tri-State Traffic Data, Inc.

610-466-1469

TSTData.com

Road Name: Humboldt Pkwy NB (Dignity to E Delevan)

























Location: 120 ft N of Dignity Cir

Counter: QR00

A - B Direction: NB

Site Code: 9

Station ID: ATR Rte 33 Study

Start Time	Mon Monday, October 25, 2021	Tue Tuesday, October 26, 2021	Wed Wednesda y, October 27, 2021	Thu Thursday, October 28, 2021	Fri Friday, October 29, 2021	Week Day Average	Sat Saturday, October 30, 2021	Sun Sunday, October 31, 2021	Week Average
12:00 AM	*	56	55	36	62	52	*	*	52 
01:00	*	29	40	42	28	35	*	*	35 
02:00	*	21	29	29	35	28	*	*	28 
03:00	*	22	24	31	20	24	*	*	24 
04:00	*	18	28	23	37	26	*	*	26 
05:00	*	67	76	71	71	71	*	*	71 
06:00	*	150	154	157	138	150	*	*	150 
07:00	*	245	278	271	281	269	*	*	269 
08:00	*	276	260	273	313	280	*	*	280 
09:00	*	244	249	239	*	244	*	*	244 
10:00	*	213	260	266	*	246	*	*	246 
11:00	215	250	275	296	*	259	*	*	259 
12:00 PM	250	299	267	292	*	277	*	*	277 
01:00	251	278	314	330	*	293	*	*	293 
02:00	337	333	333	361	*	341	*	*	341 
03:00	391	391	385	373	*	385	*	*	385 
04:00	386	319	386	422	*	378	*	*	378 
05:00	324	310	368	365	*	342	*	*	342 
06:00	318	266	325	308	*	304	*	*	304 
07:00	215	228	297	256	*	249	*	*	249 
08:00	174	199	233	250	*	214	*	*	214 
09:00	161	131	176	166	*	158	*	*	158 
10:00	126	119	127	149	*	130	*	*	130 
11:00	89	80	108	111	*	97	*	*	97 
Total	3237	4544	5047	5117	985	4852	0	0	4852

Date	Daily Total
Monday, October 25, 2021	4656
Tuesday, October 26, 2021	4544
Wednesday , October 27, 2021	5047

Thursday, October 28, 2021	5117
Friday, October 29, 2021	4798
Average	4832

Grand Total	3237	4544	5047	5117	985	4852	0	0	4852
----------------	------	------	------	------	-----	------	---	---	------

Tri-State Traffic Data, Inc.

610-466-1469

TSTData.com

Road Name: E Ferry (Wohlers to Humboldt SB

Location: 530 ft E of Wohlers Ave

Counter: QQ10

A - B Direction: EB

Site Code: 10

Station ID: ATR Rte 33 Study

Start Time	Monday, October 25, 2021		Tuesday, October 26, 2021		Wednesday, October 27, 2021		Thursday, October 28, 2021		Friday, October 29, 2021		Weekday Average		Saturday, October 30, 2021		Sunday, October 31, 2021	
	EB	WB	EB	WB	EB	WB	EB	WB	EB	WB	EB	WB	EB	WB	EB	WB
12:00 AM	*	*	65	95	71	75	69	87	74	100	70	89	*	*	*	*
01:00	*	*	37	39	41	57	46	63	46	72	42	58	*	*	*	*
02:00	*	*	32	34	37	32	41	48	42	49	38	41	*	*	*	*
03:00	*	*	21	38	25	33	24	32	39	42	27	36	*	*	*	*
04:00	*	*	23	18	25	39	23	41	29	34	25	33	*	*	*	*
05:00	*	*	47	45	44	48	46	48	44	65	45	52	*	*	*	*
06:00	*	*	107	186	111	174	107	164	110	167	109	173	*	*	*	*
07:00	*	*	225	408	241	495	226	416	*	*	231	440	*	*	*	*
08:00	*	*	252	515	283	522	268	505	*	*	268	514	*	*	*	*
09:00	*	*	257	385	281	441	286	427	*	*	275	418	*	*	*	*
10:00	*	*	239	308	235	346	244	370	*	*	239	341	*	*	*	*
11:00	*	*	234	359	241	375	279	380	*	*	251	371	*	*	*	*
12:00 PM	*	*	287	323	246	362	280	403	*	*	271	363	*	*	*	*
01:00	246	315	269	382	308	398	327	420	*	*	288	379	*	*	*	*
02:00	347	441	317	509	361	525	361	474	*	*	346	487	*	*	*	*
03:00	431	557	438	543	429	582	467	604	*	*	441	572	*	*	*	*
04:00	378	509	405	495	462	583	437	603	*	*	420	548	*	*	*	*
05:00	336	462	365	529	357	526	413	558	*	*	368	519	*	*	*	*
06:00	317	395	266	429	336	522	292	435	*	*	303	445	*	*	*	*
07:00	237	327	217	311	256	395	287	422	*	*	249	364	*	*	*	*
08:00	174	250	226	256	234	330	217	356	*	*	213	298	*	*	*	*
09:00	150	193	141	243	194	246	179	263	*	*	166	236	*	*	*	*
10:00	152	160	153	155	132	189	159	201	*	*	149	176	*	*	*	*
11:00	103	144	92	164	111	160	107	172	*	*	103	160	*	*	*	*
Total Day	2871	3753	4715	6769	5061	7455	5185	7492	384	529	4937	7113	0	0	0	0
AM Peak	-	-	09:00	08:00	08:00	08:00	09:00	08:00	06:00	06:00	09:00	08:00	-	-	-	-
Vol.	-	-	257	515	283	522	286	505	110	167	275	514	-	-	-	-
PM Peak	15:00	15:00	15:00	15:00	16:00	16:00	15:00	15:00	-	-	15:00	15:00	-	-	-	-
Vol.	431	557	438	543	462	583	467	604	-	-	441	572	-	-	-	-

Comb. Total 6624 11484 12516 12677 913 12050 0 0

ADT ADT 11,997 AADT 11,997

Tri-State Traffic Data, Inc.

610-466-1469

TSTData.com

Road Name: E Ferry (Humboldt N NB to Fillmore)

Location: 250 ft W of Fillmore Ave

Counter: FX07

A - B Direction: EB

Site Code: 11

Station ID: ATR Rte 33 Study

Start Time	Monday, October 25, 2021		Tuesday, October 26, 2021		Wednesday, October 27, 2021		Thursday, October 28, 2021		Friday, October 29, 2021		Weekday Average		Saturday, October 30, 2021		Sunday, October 31, 2021	
	EB	WB	EB	WB	EB	WB	EB	WB	EB	WB	EB	WB	EB	WB	EB	WB
12:00 AM	*	*	58	70	65	58	67	59	77	80	67	67	*	*	*	*
01:00	*	*	38	39	47	55	59	48	56	52	50	48	*	*	*	*
02:00	*	*	31	24	32	19	45	31	47	36	39	28	*	*	*	*
03:00	*	*	21	28	25	24	24	32	46	31	29	29	*	*	*	*
04:00	*	*	22	20	26	35	22	26	26	31	24	28	*	*	*	*
05:00	*	*	49	39	46	31	49	43	52	49	49	40	*	*	*	*
06:00	*	*	129	114	128	116	129	115	118	110	126	114	*	*	*	*
07:00	*	*	242	214	292	245	260	217	*	*	265	225	*	*	*	*
08:00	*	*	260	305	290	305	262	317	*	*	271	309	*	*	*	*
09:00	*	*	234	228	254	261	247	269	*	*	245	253	*	*	*	*
10:00	*	*	247	206	228	234	261	228	*	*	245	223	*	*	*	*
11:00	*	*	228	250	239	238	281	271	*	*	249	253	*	*	*	*
12:00 PM	*	*	267	237	260	266	271	264	*	*	266	256	*	*	*	*
01:00	279	260	270	259	266	295	283	271	*	*	274	271	*	*	*	*
02:00	355	311	327	357	359	393	346	324	*	*	347	346	*	*	*	*
03:00	412	411	416	382	432	436	433	428	*	*	423	414	*	*	*	*
04:00	330	340	401	396	397	377	420	401	*	*	387	378	*	*	*	*
05:00	294	298	312	325	354	315	358	317	*	*	330	314	*	*	*	*
06:00	239	246	242	224	286	314	291	261	*	*	264	261	*	*	*	*
07:00	180	207	224	191	250	242	269	255	*	*	231	224	*	*	*	*
08:00	148	180	228	178	210	203	245	203	*	*	208	191	*	*	*	*
09:00	167	139	169	151	179	177	173	152	*	*	172	155	*	*	*	*
10:00	135	128	153	135	155	149	186	131	*	*	157	136	*	*	*	*
11:00	97	95	121	110	117	102	115	128	*	*	112	109	*	*	*	*
Total	2636	2615	4689	4482	4937	4890	5096	4791	422	389	4830	4672	0	0	0	0
Day	5251		9171		9827		9887		811		9502		0		0	
AM Peak	-	-	08:00	08:00	07:00	08:00	11:00	08:00	06:00	06:00	08:00	08:00	-	-	-	-
Vol.	-	-	260	305	292	305	281	317	118	110	271	309	-	-	-	-
PM Peak	15:00	15:00	15:00	16:00	15:00	15:00	15:00	15:00	-	-	15:00	15:00	-	-	-	-
Vol.	412	411	416	396	432	436	433	428	-	-	423	414	-	-	-	-

Comb. Total	5251	9171	9827	9887	811	9502	0	0
ADT	ADT 9,420	AADT 9,420						

Tri-State Traffic Data, Inc.

610-466-1469

TSTData.com

Road Name: E Utica (Wohlers to Humboldt SB)

Location: 125 ft E of Celtic PI

Counter: QV20

A - B Direction: EB

Site Code: 12

Station ID: ATR Rte 33 Study

Start Time	Monday, October 25, 2021		Tuesday, October 26, 2021		Wednesday, October 27, 2021		Thursday, October 28, 2021		Friday, October 29, 2021		Weekday Average		Saturday, October 30, 2021		Sunday, October 31, 2021	
	EB	WB	EB	WB	EB	WB	EB	WB	EB	WB	EB	WB	EB	WB	EB	WB
12:00 AM	*	*	16	24	19	25	23	24	26	38	21	28	*	*	*	*
01:00	*	*	7	14	12	19	23	23	19	17	15	18	*	*	*	*
02:00	*	*	4	9	11	12	10	14	20	12	11	12	*	*	*	*
03:00	*	*	6	12	9	3	11	11	10	11	9	9	*	*	*	*
04:00	*	*	5	8	5	9	8	4	6	6	6	7	*	*	*	*
05:00	*	*	14	16	18	16	21	18	26	14	20	16	*	*	*	*
06:00	*	*	46	63	44	50	47	56	33	60	42	57	*	*	*	*
07:00	*	*	90	126	101	125	88	139	*	*	93	130	*	*	*	*
08:00	*	*	119	159	119	177	124	157	*	*	121	164	*	*	*	*
09:00	*	*	129	113	113	134	121	138	*	*	121	128	*	*	*	*
10:00	*	*	121	128	110	116	110	126	*	*	114	123	*	*	*	*
11:00	*	*	128	125	155	131	143	139	*	*	142	132	*	*	*	*
12:00 PM	*	*	119	113	137	155	141	127	*	*	132	132	*	*	*	*
01:00	132	124	133	155	155	123	142	116	*	*	140	130	*	*	*	*
02:00	175	160	172	165	160	168	174	173	*	*	170	166	*	*	*	*
03:00	221	195	223	178	214	200	212	200	*	*	218	193	*	*	*	*
04:00	187	155	176	163	202	184	207	172	*	*	193	168	*	*	*	*
05:00	170	135	135	166	188	173	180	174	*	*	168	162	*	*	*	*
06:00	147	116	134	101	140	121	154	140	*	*	144	120	*	*	*	*
07:00	96	87	118	94	116	118	111	105	*	*	110	101	*	*	*	*
08:00	83	70	101	76	108	97	116	82	*	*	102	81	*	*	*	*
09:00	64	63	66	68	92	74	85	73	*	*	77	70	*	*	*	*
10:00	53	58	54	66	57	58	55	68	*	*	55	62	*	*	*	*
11:00	38	27	42	37	41	42	46	39	*	*	42	36	*	*	*	*
Total Day	1366	1190	2158	2179	2326	2330	2352	2318	140	158	2266	2245	0	0	0	0
AM Peak	-	-	09:00	08:00	11:00	08:00	11:00	08:00	06:00	06:00	11:00	08:00	-	-	-	-
Vol.	-	-	129	159	155	177	143	157	33	60	142	164	-	-	-	-
PM Peak	15:00	15:00	15:00	15:00	15:00	15:00	15:00	15:00	-	-	15:00	15:00	-	-	-	-
Vol.	221	195	223	178	214	200	212	200	-	-	218	193	-	-	-	-

Comb. Total	2556	4337	4656	4670	298	4511	0	0
ADT	ADT 4,500	AADT 4,500						

Tri-State Traffic Data, Inc.

610-466-1469

TSTData.com

Road Name: E Utica (Humboldt NB to Fillmore)

Location: 350 ft E of Humboldt Pkwy NB

Counter: RS18

A - B Direction: EB

Site Code: 13

Station ID: ATR Rte 33 Study

Start Time	Monday, October 25, 2021		Tuesday, October 26, 2021		Wednesday, October 27, 2021		Thursday, October 28, 2021		Friday, October 29, 2021		Weekday Average		Saturday, October 30, 2021		Sunday, October 31, 2021	
	EB	WB	EB	WB	EB	WB	EB	WB	EB	WB	EB	WB	EB	WB	EB	WB
12:00 AM	*	*	18	22	16	27	19	26	44	37	24	28	*	*	*	*
01:00	*	*	15	16	12	15	19	20	13	24	15	19	*	*	*	*
02:00	*	*	5	16	7	11	11	12	13	16	9	14	*	*	*	*
03:00	*	*	8	6	6	6	11	14	9	10	8	9	*	*	*	*
04:00	*	*	5	4	5	10	4	9	4	6	4	7	*	*	*	*
05:00	*	*	18	19	19	22	18	28	22	23	19	23	*	*	*	*
06:00	*	*	47	51	43	60	36	53	44	38	42	50	*	*	*	*
07:00	*	*	94	105	83	96	100	115	*	*	92	105	*	*	*	*
08:00	*	*	127	125	106	121	106	133	*	*	113	126	*	*	*	*
09:00	*	*	91	135	101	136	78	134	*	*	90	135	*	*	*	*
10:00	*	*	100	161	94	119	93	95	*	*	96	125	*	*	*	*
11:00	*	*	95	176	103	145	105	130	*	*	101	150	*	*	*	*
12:00 PM	*	*	96	132	99	126	94	113	*	*	96	124	*	*	*	*
01:00	*	*	117	157	119	172	113	136	*	*	116	155	*	*	*	*
02:00	136	168	129	167	134	177	138	160	*	*	134	168	*	*	*	*
03:00	118	227	132	216	156	252	147	234	*	*	138	232	*	*	*	*
04:00	125	191	109	205	159	213	114	209	*	*	127	204	*	*	*	*
05:00	96	146	113	172	126	174	127	195	*	*	116	172	*	*	*	*
06:00	97	136	82	119	105	147	116	139	*	*	100	135	*	*	*	*
07:00	71	98	81	122	96	134	89	136	*	*	84	122	*	*	*	*
08:00	63	95	65	103	78	114	84	125	*	*	72	109	*	*	*	*
09:00	63	88	51	69	64	112	59	88	*	*	59	89	*	*	*	*
10:00	43	56	43	88	50	79	52	82	*	*	47	76	*	*	*	*
11:00	23	42	38	39	52	59	38	54	*	*	38	48	*	*	*	*
Total Day	835	1247	1679	2425	1833	2527	1771	2440	149	154	1740	2425	0	0	0	0
AM Peak	-	-	08:00	11:00	08:00	11:00	08:00	09:00	00:00	06:00	08:00	11:00	-	-	-	-
Vol.	-	-	127	176	106	145	106	134	44	38	113	150	-	-	-	-
PM Peak	14:00	15:00	15:00	15:00	16:00	15:00	15:00	15:00	-	-	15:00	15:00	-	-	-	-
Vol.	136	227	132	216	159	252	147	234	-	-	138	232	-	-	-	-

Comb. Total	2082	4104	4360	4211	303	4165	0	0
ADT	ADT 4,147	AADT 4,147						

Tri-State Traffic Data, Inc.

610-466-1469

TSTData.com

Road Name: Northampton St (Wohlers to Fillmore)

Location: 100 ft W of W Parade Ave

Counter: QV83

A - B Direction: EB

Site Code: 14

Station ID: ATR Rte 33 Study

Start Time	Monday, October 25, 2021		Tuesday, October 26, 2021		Wednesday, October 27, 2021		Thursday, October 28, 2021		Friday, October 29, 2021		Weekday Average		Saturday, October 30, 2021		Sunday, October 31, 2021	
	EB	WB	EB	WB	EB	WB	EB	WB	EB	WB	EB	WB	EB	WB	EB	WB
12:00 AM	*	*	6	1	10	14	5	11	10	11	8	9	*	*	*	*
01:00	*	*	2	4	5	9	6	8	8	9	5	8	*	*	*	*
02:00	*	*	3	2	1	1	3	6	2	3	2	3	*	*	*	*
03:00	*	*	2	0	3	3	2	1	3	3	2	2	*	*	*	*
04:00	*	*	0	3	3	0	4	0	5	2	3	1	*	*	*	*
05:00	*	*	5	3	3	4	4	6	4	4	4	4	*	*	*	*
06:00	*	*	18	26	17	26	16	30	14	29	16	28	*	*	*	*
07:00	*	*	59	63	56	62	53	58	23	30	48	53	*	*	*	*
08:00	*	*	73	63	71	82	66	88	*	*	70	78	*	*	*	*
09:00	*	*	54	68	76	76	65	80	*	*	65	75	*	*	*	*
10:00	*	*	65	55	64	51	68	40	*	*	66	49	*	*	*	*
11:00	*	*	56	71	71	69	65	57	*	*	64	66	*	*	*	*
12:00 PM	*	*	71	55	67	78	60	77	*	*	66	70	*	*	*	*
01:00	*	*	46	64	80	69	57	59	*	*	61	64	*	*	*	*
02:00	67	73	85	82	103	101	93	92	*	*	87	87	*	*	*	*
03:00	89	90	98	88	118	110	107	114	*	*	103	100	*	*	*	*
04:00	93	108	94	90	124	95	101	114	*	*	103	102	*	*	*	*
05:00	94	89	67	87	91	102	83	99	*	*	84	94	*	*	*	*
06:00	66	57	64	62	86	68	78	89	*	*	74	69	*	*	*	*
07:00	45	46	48	50	68	41	57	54	*	*	54	48	*	*	*	*
08:00	38	36	41	44	34	44	50	42	*	*	41	42	*	*	*	*
09:00	35	23	17	22	34	36	33	26	*	*	30	27	*	*	*	*
10:00	17	33	14	28	26	26	29	29	*	*	22	29	*	*	*	*
11:00	22	9	15	17	14	21	9	12	*	*	15	15	*	*	*	*
Total Day	566	564	1003	1048	1225	1188	1114	1192	69	91	1093	1123	0	0	0	0
AM Peak	-	-	08:00	11:00	09:00	08:00	10:00	08:00	07:00	07:00	08:00	08:00	-	-	-	-
Vol.	-	-	73	71	76	82	68	88	23	30	70	78	-	-	-	-
PM Peak	17:00	16:00	15:00	16:00	16:00	15:00	15:00	15:00	-	-	15:00	16:00	-	-	-	-
Vol.	94	108	98	90	124	110	107	114	-	-	103	102	-	-	-	-

Comb. Total	1130	2051	2413	2306	160	2216	0	0
ADT	ADT 2,210	AADT 2,210						

Tri-State Traffic Data, Inc.

610-466-1469

TSTData.com

Road Name: Genesee St (Jefferson to Fillmore)

Location: 105 ft W of Fox St

Counter: RS29R5T8

A - B Direction: EB

Site Code: 15

Station ID: ATR Rte 33 Study

Start Time	Monday, October 25, 2021		Tuesday, October 26, 2021		Wednesday, October 27, 2021		Thursday, October 28, 2021		Friday, October 29, 2021		Weekday Average		Saturday, October 30, 2021		Sunday, October 31, 2021	
	EB	WB	EB	WB	EB	WB	EB	WB	EB	WB	EB	WB	EB	WB	EB	WB
12:00 AM	*	*	20	32	20	26	28	29	33	38	25	31	*	*	*	*
01:00	*	*	18	16	13	17	18	19	13	19	16	18	*	*	*	*
02:00	*	*	7	10	19	27	14	12	13	13	13	16	*	*	*	*
03:00	*	*	11	12	12	14	7	11	10	13	10	12	*	*	*	*
04:00	*	*	13	8	10	5	9	6	13	18	11	9	*	*	*	*
05:00	*	*	28	17	24	19	16	17	24	25	23	20	*	*	*	*
06:00	*	*	57	58	48	63	38	56	41	49	46	56	*	*	*	*
07:00	*	*	108	181	113	163	117	150	122	177	115	168	*	*	*	*
08:00	*	*	154	205	152	175	154	198	*	*	153	193	*	*	*	*
09:00	*	*	156	139	152	160	164	170	*	*	157	156	*	*	*	*
10:00	133	156	136	140	136	120	131	137	*	*	134	138	*	*	*	*
11:00	151	139	137	187	137	165	163	163	*	*	147	164	*	*	*	*
12:00 PM	168	148	149	149	154	190	180	197	*	*	163	171	*	*	*	*
01:00	170	160	154	210	167	165	183	205	*	*	168	185	*	*	*	*
02:00	196	195	156	199	200	231	214	203	*	*	192	207	*	*	*	*
03:00	242	239	270	222	252	248	289	263	*	*	263	243	*	*	*	*
04:00	230	173	255	224	261	204	243	241	*	*	247	210	*	*	*	*
05:00	157	148	159	159	182	149	213	196	*	*	178	163	*	*	*	*
06:00	116	113	110	120	143	162	155	158	*	*	131	138	*	*	*	*
07:00	101	118	96	125	113	123	132	154	*	*	110	130	*	*	*	*
08:00	88	85	93	100	108	117	93	101	*	*	96	101	*	*	*	*
09:00	62	54	72	77	99	90	80	80	*	*	78	75	*	*	*	*
10:00	70	55	64	74	64	68	75	66	*	*	68	66	*	*	*	*
11:00	42	54	46	41	50	40	44	46	*	*	46	45	*	*	*	*
Total Day	1926	1837	2469	2705	2629	2741	2760	2878	269	352	2590	2715	0	0	0	0
AM Peak	11:00	10:00	09:00	08:00	08:00	08:00	09:00	08:00	07:00	07:00	09:00	08:00	-	-	-	-
Vol.	151	156	156	205	152	175	164	198	122	177	157	193	-	-	-	-
PM Peak	15:00	15:00	15:00	16:00	16:00	15:00	15:00	15:00	-	-	15:00	15:00	-	-	-	-
Vol.	242	239	270	224	261	248	289	263	-	-	263	243	-	-	-	-

Comb. Total	3763	5174	5370	5638	621	5305	0	0
ADT	ADT 5,249	AADT 5,249						

Tri-State Traffic Data, Inc.

610-466-1469

TSTData.com

Road Name: WB33 to Humboldt Pkwy SB (to E Ferry)

























Location: 190 ft S of Rte 33 WB Main Line

Counter: QQ02

A - B Direction: SB

Site Code: 16

Station ID: ATR Rte 33 Study

Start Time	Mon Monday, October 25, 2021	Tue Tuesday, October 26, 2021	Wed Wednesda y, October 27, 2021	Thu Thursday, October 28, 2021	Fri Friday, October 29, 2021	Week Day Average	Sat Saturday, October 30, 2021	Sun Sunday, October 31, 2021	Week Average
12:00 AM	*	101	97	112	126	109	*	*	109 
01:00	*	52	67	60	104	71	*	*	71 
02:00	*	52	48	59	55	54	*	*	54 
03:00	*	32	37	24	59	38	*	*	38 
04:00	*	31	41	40	36	37	*	*	37 
05:00	*	73	71	85	73	76	*	*	76 
06:00	*	227	245	238	223	233	*	*	233 
07:00	*	565	622	595	540	580	*	*	580 
08:00	*	575	617	574	602	592	*	*	592 
09:00	*	431	452	488	402	443	*	*	443 
10:00	*	411	422	445	*	426	*	*	426 
11:00	*	423	439	461	*	441	*	*	441 
12:00 PM	459	423	447	492	*	455	*	*	455 
01:00	431	464	483	501	*	470	*	*	470 
02:00	591	608	654	642	*	624	*	*	624 
03:00	663	669	674	681	*	672	*	*	672 
04:00	688	607	667	750	*	678	*	*	678 
05:00	555	611	641	653	*	615	*	*	615 
06:00	439	506	608	566	*	530	*	*	530 
07:00	379	430	505	495	*	452	*	*	452 
08:00	254	410	421	434	*	380	*	*	380 
09:00	239	313	324	336	*	303	*	*	303 
10:00	219	225	279	291	*	254	*	*	254 
11:00	164	196	191	211	*	190	*	*	190 
Total	5081	8435	9052	9233	2220	8723	0	0	8723

Date	Daily Total
Monday, October 25, 2021	8183
Tuesday, October 26, 2021	8435
Wednesday , October 27, 2021	9052

Thursday, October 28, 2021	9233
Friday, October 29, 2021	8605
Average	8702

Grand Total	5081	8435	9052	9233	2220	8723	0	0	8723
----------------	------	------	------	------	------	------	---	---	------

Tri-State Traffic Data, Inc.

610-466-1469

TSTData.com

Road Name: EB 33 to Best St

























Location: 535 ft S of Best St

Counter: HG55

A - B Direction: EB

Site Code: 17

Station ID: ATR Rte 33 Study

Start Time	Mon Monday, October 25, 2021	Tue Tuesday, October 26, 2021	Wed Wednesda y, October 27, 2021	Thu Thursday, October 28, 2021	Fri Friday, October 29, 2021	Week Day Average	Sat Saturday, October 30, 2021	Sun Sunday, October 31, 2021	Week Average
12:00 AM	*	17	19	33	19	22	*	*	22 
01:00	*	18	13	13	12	14	*	*	14 
02:00	*	6	10	15	20	13	*	*	13 
03:00	*	8	7	14	13	10	*	*	10 
04:00	*	5	3	8	9	6	*	*	6 
05:00	*	11	8	19	16	14	*	*	14 
06:00	*	56	39	53	59	52	*	*	52 
07:00	*	128	129	126	133	129	*	*	129 
08:00	*	140	138	136	98	128	*	*	128 
09:00	*	118	114	109	*	114	*	*	114 
10:00	102	80	96	95	*	93	*	*	93 
11:00	117	87	98	102	*	101	*	*	101 
12:00 PM	106	114	98	123	*	110	*	*	110 
01:00	95	104	110	107	*	104	*	*	104 
02:00	124	128	130	146	*	132	*	*	132 
03:00	176	181	148	167	*	168	*	*	168 
04:00	127	156	134	166	*	146	*	*	146 
05:00	94	117	110	107	*	107	*	*	107 
06:00	99	65	113	99	*	94	*	*	94 
07:00	62	52	100	108	*	80	*	*	80 
08:00	77	70	57	82	*	72	*	*	72 
09:00	58	52	67	62	*	60	*	*	60 
10:00	49	58	60	67	*	58	*	*	58 
11:00	42	40	41	50	*	43	*	*	43 
Total	1328	1811	1842	2007	379	1870	0	0	1870

Date	Daily Total
Monday, October 25, 2021	1839
Tuesday, October 26, 2021	1811
Wednesday , October 27, 2021	1842

Thursday, October 28, 2021	2007
Friday, October 29, 2021	1864
Average	1873

Grand Total	1328	1811	1842	2007	379	1870	0	0	1870
----------------	------	------	------	------	-----	------	---	---	------

Tri-State Traffic Data, Inc.

610-466-1469

TSTData.com

Road Name: Best St to EB 33

Location: 230 ft N of Best St

Counter: JV70

A - B Direction: NB

Site Code: 18

Station ID: ATR Rte 33 Study

Start Time	Mon Monday, October 25, 2021	Tue Tuesday, October 26, 2021	Wed Wednesda y, October 27, 2021	Thu Thursday, October 28, 2021	Fri Friday, October 29, 2021	Week Day Average	Sat Saturday, October 30, 2021	Sun Sunday, October 31, 2021	Week Average
12:00 AM	*	87	75	86	91	85	*	*	85
01:00	*	52	58	68	80	64	*	*	64
02:00	*	56	47	47	52	50	*	*	50
03:00	*	30	46	46	47	42	*	*	42
04:00	*	53	43	51	55	50	*	*	50
05:00	*	107	116	104	116	111	*	*	111
06:00	*	266	272	264	260	266	*	*	266
07:00	*	543	546	530	539	540	*	*	540
08:00	*	552	593	595	387	532	*	*	532
09:00	*	521	553	528	*	534	*	*	534
10:00	*	407	450	485	*	447	*	*	447
11:00	442	495	467	484	*	472	*	*	472
12:00 PM	530	536	575	543	*	546	*	*	546
01:00	581	574	609	676	*	610	*	*	610
02:00	752	742	758	729	*	745	*	*	745
03:00	822	829	854	876	*	845	*	*	845
04:00	853	761	895	912	*	855	*	*	855
05:00	466	657	699	766	*	647	*	*	647
06:00	610	518	622	595	*	586	*	*	586
07:00	375	344	463	521	*	426	*	*	426
08:00	334	311	365	369	*	345	*	*	345
09:00	233	259	256	282	*	258	*	*	258
10:00	207	226	239	225	*	224	*	*	224
11:00	145	132	180	166	*	156	*	*	156
Total	6350	9058	9781	9948	1627	9436	0	0	9436

Date	Daily Total
Monday, October 25, 2021	9096
Tuesday, October 26, 2021	9058
Wednesday , October 27, 2021	9781

Thursday, October 28, 2021	9948
Friday, October 29, 2021	9292
Average	9435

Grand Total	6350	9058	9781	9948	1627	9436	0	0	9436
----------------	------	------	------	------	------	------	---	---	------

Tri-State Traffic Data, Inc.

610-466-1469

TSTData.com

Road Name: EB 33 to Humboldt Pkwy NB (@ E Utica)

























Location: 270 ft N of Rte 33 EB Main Line

Counter: JT11

A - B Direction: NB

Site Code: 19

Station ID: ATR Rte 33 Study

Start Time	Mon Monday, October 25, 2021	Tue Tuesday, October 26, 2021	Wed Wednesda y, October 27, 2021	Thu Thursday, October 28, 2021	Fri Friday, October 29, 2021	Week Day Average	Sat Saturday, October 30, 2021	Sun Sunday, October 31, 2021	Week Average
12:00 AM	*	28	33	27	43	33	*	*	33 
01:00	*	23	21	30	27	25	*	*	25 
02:00	*	16	17	17	22	18	*	*	18 
03:00	*	12	15	17	23	17	*	*	17 
04:00	*	8	12	10	15	11	*	*	11 
05:00	*	29	32	39	24	31	*	*	31 
06:00	*	95	98	94	90	94	*	*	94 
07:00	*	156	172	160	170	164	*	*	164 
08:00	*	222	225	233	192	218	*	*	218 
09:00	*	172	183	175	*	177	*	*	177 
10:00	*	133	136	134	*	134	*	*	134 
11:00	148	144	172	159	*	156	*	*	156 
12:00 PM	126	140	143	157	*	142	*	*	142 
01:00	136	151	151	158	*	149	*	*	149 
02:00	169	194	190	183	*	184	*	*	184 
03:00	265	234	250	253	*	250	*	*	250 
04:00	217	215	239	231	*	226	*	*	226 
05:00	154	210	190	216	*	192	*	*	192 
06:00	108	144	147	151	*	138	*	*	138 
07:00	140	124	145	170	*	145	*	*	145 
08:00	114	91	123	137	*	116	*	*	116 
09:00	82	80	102	113	*	94	*	*	94 
10:00	84	83	75	102	*	86	*	*	86 
11:00	81	74	77	65	*	74	*	*	74 
Total	1824	2778	2948	3031	606	2874	0	0	2874

Date	Daily Total
Monday, October 25, 2021	2771
Tuesday, October 26, 2021	2778
Wednesday, October 27, 2021	2948

Thursday, October 28, 2021	3031
Friday, October 29, 2021	2826
Average	2871

Grand Total	1824	2778	2948	3031	606	2874	0	0	2874
----------------	------	------	------	------	-----	------	---	---	------

Tri-State Traffic Data, Inc.

610-466-1469

TSTData.com

Road Name: Humboldt Pkwy (@ E Utica) to WB 33

























Location: 220 ft S of E Utica St

Counter: RQ76QRXE

A - B Direction: SB

Site Code: 20

Station ID: ATR Rte 33 Study

Start Time	Mon Monday, October 25, 2021	Tue Tuesday, October 26, 2021	Wed Wednesda y, October 27, 2021	Thu Thursday, October 28, 2021	Fri Friday, October 29, 2021	Week Day Average	Sat Saturday, October 30, 2021	Sun Sunday, October 31, 2021	Week Average
12:00 AM	*	25	30	28	58	35	*	*	35 
01:00	*	17	20	23	31	23	*	*	23 
02:00	*	9	11	15	14	12	*	*	12 
03:00	*	17	7	10	23	14	*	*	14 
04:00	*	18	23	17	16	18	*	*	18 
05:00	*	50	36	54	37	44	*	*	44 
06:00	*	100	94	102	91	97	*	*	97 
07:00	*	206	210	228	*	215	*	*	215 
08:00	*	239	236	241	*	239	*	*	239 
09:00	*	147	129	174	*	150	*	*	150 
10:00	140	143	161	168	*	153	*	*	153 
11:00	148	163	168	175	*	164	*	*	164 
12:00 PM	162	176	166	174	*	170	*	*	170 
01:00	184	154	191	183	*	178	*	*	178 
02:00	236	238	239	259	*	243	*	*	243 
03:00	287	277	313	301	*	294	*	*	294 
04:00	227	239	233	254	*	238	*	*	238 
05:00	146	177	199	218	*	185	*	*	185 
06:00	129	114	156	152	*	138	*	*	138 
07:00	120	119	125	153	*	129	*	*	129 
08:00	100	93	124	131	*	112	*	*	112 
09:00	75	88	92	87	*	86	*	*	86 
10:00	78	79	77	79	*	78	*	*	78 
11:00	53	68	66	70	*	64	*	*	64 
Total	2085	2956	3106	3296	270	3079	0	0	3079

Date	Daily Total
Monday, October 25, 2021	2940
Tuesday, October 26, 2021	2956
Wednesday, October 27, 2021	3106

Thursday, October 28, 2021	3296
Friday, October 29, 2021	2990
Average	3058

Grand Total	2085	2956	3106	3296	270	3079	0	0	3079
----------------	------	------	------	------	-----	------	---	---	------

Tri-State Traffic Data, Inc.

610-466-1469

TSTData.com

Road Name: WB 33 to Best St

























Location: 300 ft N of Best St

Counter: FX22

A - B Direction: WB

Site Code: 21

Station ID: ATR Rte 33 Study

Start Time	Mon Monday, October 25, 2021	Tue Tuesday, October 26, 2021	Wed Wednesda y, October 27, 2021	Thu Thursday, October 28, 2021	Fri Friday, October 29, 2021	Week Day Average	Sat Saturday, October 30, 2021	Sun Sunday, October 31, 2021	Week Average
12:00 AM	*	68	71	83	87	77	*	*	77 
01:00	*	47	49	54	56	52	*	*	52 
02:00	*	36	38	50	51	44	*	*	44 
03:00	*	32	25	37	48	36	*	*	36 
04:00	*	46	28	59	49	46	*	*	46 
05:00	*	110	115	110	120	114	*	*	114 
06:00	*	338	319	348	310	329	*	*	329 
07:00	*	663	610	647	605	631	*	*	631 
08:00	*	607	628	651	627	628	*	*	628 
09:00	*	464	480	467	418	457	*	*	457 
10:00	*	373	408	382	*	388	*	*	388 
11:00	*	396	405	401	*	401	*	*	401 
12:00 PM	440	455	492	477	*	466	*	*	466 
01:00	468	468	478	456	*	468	*	*	468 
02:00	604	589	628	591	*	603	*	*	603 
03:00	618	683	649	756	*	676	*	*	676 
04:00	625	612	619	656	*	628	*	*	628 
05:00	550	521	552	602	*	556	*	*	556 
06:00	364	410	455	509	*	434	*	*	434 
07:00	275	364	435	408	*	370	*	*	370 
08:00	205	296	310	309	*	280	*	*	280 
09:00	202	278	254	268	*	250	*	*	250 
10:00	152	191	203	211	*	189	*	*	189 
11:00	129	132	145	154	*	140	*	*	140 
Total	4632	8179	8396	8686	2371	8263	0	0	8263

Date	Daily Total
Monday, October 25, 2021	7831
Tuesday, October 26, 2021	8179
Wednesday, October 27, 2021	8396

Thursday, October 28, 2021	8686
Friday, October 29, 2021	8087
Average	8236

Grand Total	4632	8179	8396	8686	2371	8263	0	0	8263
----------------	------	------	------	------	------	------	---	---	------

Tri-State Traffic Data, Inc.

610-466-1469

TSTData.com

Road Name: Best St to WB 33

Location: 310 ft S of Best St

Counter: RS35

A - B Direction: SB

Site Code: 22

Station ID: ATR Rte 33 Study

Start Time	Mon Monday, October 25, 2021	Tue Tuesday, October 26, 2021	Wed Wednesda y, October 27, 2021	Thu Thursday, October 28, 2021	Fri Friday, October 29, 2021	Week Day Average	Sat Saturday, October 30, 2021	Sun Sunday, October 31, 2021	Week Average
12:00 AM	*	12	23	21	16	18	*	*	18
01:00	*	12	18	19	19	17	*	*	17
02:00	*	13	10	17	20	15	*	*	15
03:00	*	13	3	9	6	8	*	*	8
04:00	*	9	9	11	7	9	*	*	9
05:00	*	27	24	30	24	26	*	*	26
06:00	*	59	60	78	57	64	*	*	64
07:00	*	127	144	129	148	137	*	*	137
08:00	*	122	121	149	85	119	*	*	119
09:00	*	99	101	107	*	102	*	*	102
10:00	99	97	113	122	*	108	*	*	108
11:00	86	94	108	107	*	99	*	*	99
12:00 PM	91	107	97	114	*	102	*	*	102
01:00	111	105	129	128	*	118	*	*	118
02:00	145	160	159	162	*	156	*	*	156
03:00	147	135	167	180	*	157	*	*	157
04:00	106	127	146	135	*	128	*	*	128
05:00	143	103	113	121	*	120	*	*	120
06:00	88	72	98	110	*	92	*	*	92
07:00	66	54	73	97	*	72	*	*	72
08:00	50	62	53	69	*	58	*	*	58
09:00	37	58	66	53	*	54	*	*	54
10:00	48	57	39	37	*	45	*	*	45
11:00	27	21	26	20	*	24	*	*	24
Total	1244	1745	1900	2025	382	1848	0	0	1848

Date	Daily Total
Monday, October 25, 2021	1767
Tuesday, October 26, 2021	1745
Wednesday, October 27, 2021	1900

Thursday, October 28, 2021	2025
Friday, October 29, 2021	1812
Average	1850

Grand Total	1244	1745	1900	2025	382	1848	0	0	1848
----------------	------	------	------	------	-----	------	---	---	------

Tri-State Traffic Data, Inc.

610-466-1469

TSTData.com

Road Name: EB 33 to WB 198

























Location: 295 ft N of Rte 33 EB

Counter: QQ55

A - B Direction: EB

Site Code: 23

Station ID: ATR Rte 33 Study

Start Time	Mon Monday, October 25, 2021	Tue Tuesday, October 26, 2021	Wed Wednesda y, October 27, 2021	Thu Thursday, October 28, 2021	Fri Friday, October 29, 2021	Week Day Average	Sat Saturday, October 30, 2021	Sun Sunday, October 31, 2021	Week Average
12:00 AM	*	106	100	127	173	126	*	*	126 
01:00	*	55	65	71	111	76	*	*	76 
02:00	*	48	32	37	68	46	*	*	46 
03:00	*	16	25	36	41	30	*	*	30 
04:00	*	47	53	40	57	49	*	*	49 
05:00	*	90	98	110	108	102	*	*	102 
06:00	*	265	291	314	312	296	*	*	296 
07:00	*	559	543	563	536	550	*	*	550 
08:00	*	593	659	631	604	622	*	*	622 
09:00	*	541	595	588	*	575	*	*	575 
10:00	*	448	477	498	*	474	*	*	474 
11:00	427	467	559	568	*	505	*	*	505 
12:00 PM	599	629	630	630	*	622	*	*	622 
01:00	585	561	586	637	*	592	*	*	592 
02:00	723	718	769	763	*	743	*	*	743 
03:00	911	956	962	956	*	946	*	*	946 
04:00	1127	1252	1146	1183	*	1177	*	*	1177 
05:00	857	1037	1064	991	*	987	*	*	987 
06:00	647	661	800	729	*	709	*	*	709 
07:00	447	461	593	603	*	526	*	*	526 
08:00	377	451	457	532	*	454	*	*	454 
09:00	367	341	380	404	*	373	*	*	373 
10:00	277	288	302	350	*	304	*	*	304 
11:00	153	186	175	256	*	192	*	*	192 
Total	7497	10776	11361	11617	2010	11076	0	0	11076

Date	Daily Total
Monday, October 25, 2021	10398
Tuesday, October 26, 2021	10776
Wednesday , October 27, 2021	11361

Thursday, October 28, 2021	11617
Friday, October 29, 2021	10874
Average	11005

Grand Total	7497	10776	11361	11617	2010	11076	0	0	11076
----------------	------	-------	-------	-------	------	-------	---	---	-------

Tri-State Traffic Data, Inc.

610-466-1469

TSTData.com

Road Name: Delevan Ramp to EB 33

Location: 130 ft N of E Delevan Ave

Counter: HF42

A - B Direction: NB

Site Code: 24

Station ID: ATR Rte 33 Study

Start Time	Mon Monday, October 25, 2021	Tue Tuesday, October 26, 2021	Wed Wednesda y, October 27, 2021	Thu Thursday, October 28, 2021	Fri Friday, October 29, 2021	Week Day Average	Sat Saturday, October 30, 2021	Sun Sunday, October 31, 2021	Week Average
12:00 AM	*	91	79	75	93	84	*	*	84
01:00	*	40	45	43	52	45	*	*	45
02:00	*	32	42	41	51	42	*	*	42
03:00	*	44	37	37	37	39	*	*	39
04:00	*	64	64	61	57	62	*	*	62
05:00	*	160	154	157	143	154	*	*	154
06:00	*	400	424	325	331	370	*	*	370
07:00	*	762	699	636	487	646	*	*	646
08:00	*	705	671	588	483	612	*	*	612
09:00	*	611	583	543	*	579	*	*	579
10:00	*	515	503	556	*	525	*	*	525
11:00	*	556	589	579	*	575	*	*	575
12:00 PM	662	676	658	587	*	646	*	*	646
01:00	672	662	676	647	*	664	*	*	664
02:00	758	811	787	692	*	762	*	*	762
03:00	864	698	786	732	*	770	*	*	770
04:00	817	654	791	802	*	766	*	*	766
05:00	808	741	783	702	*	758	*	*	758
06:00	803	644	700	585	*	683	*	*	683
07:00	558	482	575	453	*	517	*	*	517
08:00	376	397	413	359	*	386	*	*	386
09:00	322	237	311	301	*	293	*	*	293
10:00	257	203	224	270	*	238	*	*	238
11:00	176	134	160	163	*	158	*	*	158
Total	7073	10319	10754	9934	1734	10374	0	0	10374

Date	Daily Total
Monday, October 25, 2021	10751
Tuesday, October 26, 2021	10319
Wednesday, October 27, 2021	10754

Thursday, October 28, 2021	9934
Friday, October 29, 2021	9778
Average	10307

Grand Total	7073	10319	10754	9934	1734	10374	0	0	10374
----------------	------	-------	-------	------	------	-------	---	---	-------

Tri-State Traffic Data, Inc.

610-466-1469

TSTData.com

Road Name: Humboldt Pkwy NB to NY 198 Ramp WB

























Location: 275 ft N of Humboldt Pkwy NB

Counter: JW49

A - B Direction: NB

Site Code: 25

Station ID: ATR Rte 33 Study

Start Time	Mon Monday, October 25, 2021	Tue Tuesday, October 26, 2021	Wed Wednesda y, October 27, 2021	Thu Thursday, October 28, 2021	Fri Friday, October 29, 2021	Week Day Average	Sat Saturday, October 30, 2021	Sun Sunday, October 31, 2021	Week Average
12:00 AM	*	30	20	31	39	30	*	*	30 
01:00	*	17	21	20	21	20	*	*	20 
02:00	*	18	20	16	12	16	*	*	16 
03:00	*	11	10	7	16	11	*	*	11 
04:00	*	20	14	20	26	20	*	*	20 
05:00	*	31	31	31	40	33	*	*	33 
06:00	*	83	99	91	82	89	*	*	89 
07:00	*	162	164	186	170	170	*	*	170 
08:00	*	135	140	140	160	144	*	*	144 
09:00	*	130	115	144	*	130	*	*	130 
10:00	*	103	117	154	*	125	*	*	125 
11:00	137	158	143	140	*	144	*	*	144 
12:00 PM	129	134	149	161	*	143	*	*	143 
01:00	151	161	157	164	*	158	*	*	158 
02:00	209	202	226	234	*	218	*	*	218 
03:00	252	239	244	254	*	247	*	*	247 
04:00	183	182	222	204	*	198	*	*	198 
05:00	187	177	175	177	*	179	*	*	179 
06:00	148	120	144	121	*	133	*	*	133 
07:00	96	104	107	130	*	109	*	*	109 
08:00	109	116	100	128	*	113	*	*	113 
09:00	67	65	88	76	*	74	*	*	74 
10:00	77	74	71	88	*	78	*	*	78 
11:00	47	50	47	60	*	51	*	*	51 
Total	1792	2522	2624	2777	566	2633	0	0	2633

Date	Daily Total
Monday, October 25, 2021	2569
Tuesday, October 26, 2021	2522
Wednesday , October 27, 2021	2624

Thursday, October 28, 2021	2777
Friday, October 29, 2021	2591
Average	2617

Grand Total	1792	2522	2624	2777	566	2633	0	0	2633
----------------	------	------	------	------	-----	------	---	---	------

Tri-State Traffic Data, Inc.

610-466-1469

TSTData.com

Road Name: NY 198 EB to NY 33 EB

























Location: 950 ft E of NY 198 EB

Counter: JT98

A - B Direction: EB

Site Code: 26

Station ID: ATR Rte 33 Study

Start Time	Mon Monday, October 25, 2021	Tue Tuesday, October 26, 2021	Wed Wednesda y, October 27, 2021	Thu Thursday, October 28, 2021	Fri Friday, October 29, 2021	Week Day Average	Sat Saturday, October 30, 2021	Sun Sunday, October 31, 2021	Week Average
12:00 AM	*	137	157	139	210	161	*	*	161 
01:00	*	73	95	96	130	98	*	*	98 
02:00	*	58	62	59	73	63	*	*	63 
03:00	*	79	67	100	88	84	*	*	84 
04:00	*	114	145	115	141	129	*	*	129 
05:00	*	297	311	281	264	288	*	*	288 
06:00	*	775	808	742	752	769	*	*	769 
07:00	*	1837	1864	1810	1592	1776	*	*	1776 
08:00	*	1844	1796	1863	1595	1774	*	*	1774 
09:00	*	1201	1189	1314	970	1168	*	*	1168 
10:00	*	1050	1123	1095	*	1089	*	*	1089 
11:00	*	1089	1213	1135	*	1146	*	*	1146 
12:00 PM	1181	1206	1382	1424	*	1298	*	*	1298 
01:00	1203	1296	1249	1367	*	1279	*	*	1279 
02:00	1588	1746	1851	1740	*	1731	*	*	1731 
03:00	2353	2202	2334	2449	*	2334	*	*	2334 
04:00	2005	1844	2236	2446	*	2133	*	*	2133 
05:00	1345	1475	1616	1935	*	1593	*	*	1593 
06:00	720	1226	1269	1385	*	1150	*	*	1150 
07:00	498	855	1075	1109	*	884	*	*	884 
08:00	358	644	835	758	*	649	*	*	649 
09:00	293	533	673	595	*	524	*	*	524 
10:00	204	387	466	515	*	393	*	*	393 
11:00	169	332	337	409	*	312	*	*	312 
Total	11917	22300	24153	24881	5815	22825	0	0	22825

Date	Daily Total
Monday, October 25, 2021	20291
Tuesday, October 26, 2021	22300
Wednesday, October 27, 2021	24153

Thursday, October 28, 2021	24881
Friday, October 29, 2021	22040
Average	22733

Grand Total	11917	22300	24153	24881	5815	22825	0	0	22825
----------------	-------	-------	-------	-------	------	-------	---	---	-------

Tri-State Traffic Data Inc.

Road Name: NY 33
 Segment: 860' E OF FILLMORE AVE OVERPASS
 Ctr#: 68

184 Baker Rd
 Caotesville PA 19320

GPS: 42.92769, -78.83659

Start Time	25-Oct-21		Tue		Wed		Thu		Fri		Weekday Average		Sat		Sun	
	EB1	EB2	EB1	EB2	EB1	EB2	EB1	EB2	EB1	EB2	EB1	EB2	EB1	EB2	EB1	EB2
12:00 AM	*	*	176	194	163	199	191	178	*	*	177	190	*	*	*	*
01:00	*	*	95	99	119	103	135	116	*	*	116	106	*	*	*	*
02:00	*	*	76	79	83	77	95	79	*	*	85	78	*	*	*	*
03:00	*	*	78	79	81	93	100	102	*	*	86	91	*	*	*	*
04:00	*	*	96	116	119	126	112	129	*	*	109	124	*	*	*	*
05:00	*	*	272	267	282	251	290	260	*	*	281	259	*	*	*	*
06:00	*	*	695	597	698	610	682	549	*	*	692	585	*	*	*	*
07:00	*	*	1228	1109	1213	1120	1182	1071	*	*	1208	1100	*	*	*	*
08:00	*	*	1168	1198	1223	1240	1196	1172	*	*	1196	1203	*	*	*	*
09:00	*	*	971	973	1009	1025	1042	1040	*	*	1007	1013	*	*	*	*
10:00	*	*	883	1003	953	1003	966	1013	*	*	934	1006	*	*	*	*
11:00	*	*	919	999	1004	1060	1019	1064	*	*	981	1041	*	*	*	*
12:00 PM	*	*	1009	1117	1069	1168	787	1262	*	*	955	1182	*	*	*	*
01:00	*	*	1014	1108	1050	1170	1116	1220	*	*	1060	1166	*	*	*	*
02:00	*	*	1193	1259	1193	1348	1227	1355	*	*	1204	1321	*	*	*	*
03:00	1289	1513	1322	1475	1347	1531	1293	1535	*	*	1313	1514	*	*	*	*
04:00	1290	1485	1258	1270	1293	1555	1325	1577	*	*	1292	1472	*	*	*	*
05:00	1151	1345	1190	1437	1277	1399	995	1115	*	*	1153	1324	*	*	*	*
06:00	892	982	1057	1100	1143	1191	*	*	*	*	1031	1091	*	*	*	*
07:00	662	790	806	875	971	973	*	*	*	*	813	879	*	*	*	*
08:00	506	634	692	704	801	817	*	*	*	*	666	718	*	*	*	*
09:00	444	575	548	543	670	647	*	*	*	*	554	588	*	*	*	*
10:00	360	463	424	494	531	508	*	*	*	*	438	488	*	*	*	*
11:00	265	328	335	343	348	386	*	*	*	*	316	352	*	*	*	*
Total Day	6859	8115	17505	18438	18640	19600	13753	14837	0	0	17667	18891	0	0	0	0
AM Peak	-	-	07:00	08:00	08:00	08:00	08:00	08:00	-	-	07:00	08:00	-	-	-	-
Vol.	-	-	1228	1198	1223	1240	1196	1172	-	-	1208	1203	-	-	-	-
PM Peak	16:00	15:00	15:00	15:00	15:00	16:00	16:00	16:00	-	-	15:00	15:00	-	-	-	-
Vol.	1290	1513	1322	1475	1347	1555	1325	1577	-	-	1313	1514	-	-	-	-

Comb. Total	14974	35943	38240	28590	0	36558	0	0
ADT	ADT 36,560	AADT 36,560						

Tri-State Traffic Data Inc.

Road Name: NY 33
 Segment: 860' E OF FILLMORE AVE OVERPASS
 Ctr#: 68

184 Baker Rd
 Caotesville PA 19320

GPS: 42.92769, -78.83659

Start Time	Mon 25-Oct-21	Tue 26-Oct-21	Wed 27-Oct-21	Thu 28-Oct-21	Fri 29-Oct-21	Average Day	Sat 30-Oct-21	Sun 31-Oct-21	Week Average
12:00 AM	*	41	33	41	*	38	*	*	38
01:00	*	21	13	22	*	19	*	*	19
02:00	*	8	9	10	*	9	*	*	9
03:00	*	11	11	7	*	10	*	*	10
04:00	*	16	27	25	*	23	*	*	23
05:00	*	68	77	65	*	70	*	*	70
06:00	*	223	240	253	*	239	*	*	239
07:00	*	682	755	739	*	725	*	*	725
08:00	*	799	823	786	*	803	*	*	803
09:00	*	542	566	584	*	564	*	*	564
10:00	*	488	474	554	*	505	*	*	505
11:00	*	524	567	608	*	566	*	*	566
12:00 PM	*	618	690	881	*	730	*	*	730
01:00	*	660	787	793	*	747	*	*	747
02:00	*	925	1000	971	*	965	*	*	965
03:00	1392	1315	1400	1402	*	1377	*	*	1377
04:00	1517	1266	1514	1556	*	1463	*	*	1463
05:00	1283	1368	1358	1154	*	1291	*	*	1291
06:00	637	761	859	*	*	752	*	*	752
07:00	412	455	612	*	*	493	*	*	493
08:00	242	296	394	*	*	311	*	*	311
09:00	272	219	299	*	*	263	*	*	263
10:00	179	154	223	*	*	185	*	*	185
11:00	104	86	141	*	*	110	*	*	110
Day Total	6038	11546	12872	10451	0	12258	0	0	12258
% Avg. WkDay	49.3%	94.2%	105.0%	85.3%	0.0%				
% Avg. Week	49.3%	94.2%	105.0%	85.3%	0.0%	100.0%	0.0%	0.0%	
AM Peak	-	08:00	08:00	08:00	-	08:00	-	-	08:00
Vol.	-	799	823	786	-	803	-	-	803
PM Peak	16:00	17:00	16:00	16:00	-	16:00	-	-	16:00
Vol.	1517	1368	1514	1556	-	1463	-	-	1463
Grand Total	6038	11546	12872	10451	0	12258	0	0	12258
ADT		ADT 12,324		AADT 12,324					

Tri-State Traffic Data Inc.

Road Name: NY 33
 Segment: 860' E OF FILLMORE AVE OVERPASS
 Ctr#: 68

184 Baker Rd
 Caotesville PA 19320

GPS: 42.92769, -78.83659

EB1

Start Time	Bikes	Cars & Trailers	2 Axle Long	Buses	2 Axle 6 Tire	3 Axle Single	4 Axle Single	<5 Axl Double	5 Axle Double	>6 Axl Double	<6 Axl Multi	6 Axle Multi	>6 Axl Multi	Total
10/25/21	*	*	*	*	*	*	*	*	*	*	*	*	*	*
01:00	*	*	*	*	*	*	*	*	*	*	*	*	*	*
02:00	*	*	*	*	*	*	*	*	*	*	*	*	*	*
03:00	*	*	*	*	*	*	*	*	*	*	*	*	*	*
04:00	*	*	*	*	*	*	*	*	*	*	*	*	*	*
05:00	*	*	*	*	*	*	*	*	*	*	*	*	*	*
06:00	*	*	*	*	*	*	*	*	*	*	*	*	*	*
07:00	*	*	*	*	*	*	*	*	*	*	*	*	*	*
08:00	*	*	*	*	*	*	*	*	*	*	*	*	*	*
09:00	*	*	*	*	*	*	*	*	*	*	*	*	*	*
10:00	*	*	*	*	*	*	*	*	*	*	*	*	*	*
11:00	*	*	*	*	*	*	*	*	*	*	*	*	*	*
12 PM	*	*	*	*	*	*	*	*	*	*	*	*	*	*
13:00	*	*	*	*	*	*	*	*	*	*	*	*	*	*
14:00	*	*	*	*	*	*	*	*	*	*	*	*	*	*
15:00	0	1108	139	15	16	5	1	2	3	0	0	0	0	1289
16:00	0	1119	137	14	14	2	0	1	3	0	0	0	0	1290
17:00	0	1032	84	24	9	0	0	2	0	0	0	0	0	1151
18:00	0	802	78	6	5	0	0	1	0	0	0	0	0	892
19:00	0	588	64	1	7	1	0	0	1	0	0	0	0	662
20:00	0	453	47	1	4	0	0	0	1	0	0	0	0	506
21:00	1	393	42	1	5	2	0	0	0	0	0	0	0	444
22:00	0	327	30	0	3	0	0	0	0	0	0	0	0	360
23:00	0	234	27	0	3	0	0	0	1	0	0	0	0	265
Day Total	1	6056	648	62	66	10	1	6	9	0	0	0	0	6859
Percent	0.0%	88.3%	9.4%	0.9%	1.0%	0.1%	0.0%	0.1%	0.1%	0.0%	0.0%	0.0%	0.0%	
AM Peak Vol.														
PM Peak Vol.	21:00	16:00	15:00	17:00	15:00	15:00	15:00	15:00	15:00	15:00				16:00
	1	1119	139	24	16	5	1	2	3					1290

Tri-State Traffic Data Inc.

Road Name: NY 33
 Segment: 860' E OF FILLMORE AVE OVERPASS
 Ctr#: 68

184 Baker Rd
 Caotesville PA 19320

GPS: 42.92769, -78.83659

EB1

Start Time	Bikes	Cars & Trailers	2 Axle Long	Buses	2 Axle 6 Tire	3 Axle Single	4 Axle Single	<5 Axl Double	5 Axle Double	>6 Axl Double	<6 Axl Multi	6 Axle Multi	>6 Axl Multi	Total
10/26/21	1	155	16	0	4	0	0	0	0	0	0	0	0	176
01:00	0	80	9	0	5	1	0	0	0	0	0	0	0	95
02:00	0	59	12	0	5	0	0	0	0	0	0	0	0	76
03:00	0	65	11	0	2	0	0	0	0	0	0	0	0	78
04:00	0	80	10	2	4	0	0	0	0	0	0	0	0	96
05:00	0	232	33	4	3	0	0	0	0	0	0	0	0	272
06:00	0	595	72	10	17	1	0	0	0	0	0	0	0	695
07:00	1	1082	108	22	12	0	0	0	3	0	0	0	0	1228
08:00	0	1022	87	31	16	4	0	2	6	0	0	0	0	1168
09:00	0	785	102	48	22	8	0	1	4	1	0	0	0	971
10:00	0	720	108	12	27	3	2	6	5	0	0	0	0	883
11:00	0	764	94	7	33	3	0	7	11	0	0	0	0	919
12 PM	0	844	114	8	30	1	1	4	5	2	0	0	0	1009
13:00	0	850	116	11	28	3	1	3	2	0	0	0	0	1014
14:00	1	1037	106	18	17	0	0	7	7	0	0	0	0	1193
15:00	0	1130	151	21	15	0	0	2	3	0	0	0	0	1322
16:00	0	1112	114	17	8	2	0	3	2	0	0	0	0	1258
17:00	0	1060	86	32	10	0	0	1	1	0	0	0	0	1190
18:00	2	934	103	6	10	0	1	0	1	0	0	0	0	1057
19:00	1	713	81	0	9	0	0	0	2	0	0	0	0	806
20:00	0	608	71	1	11	0	0	0	1	0	0	0	0	692
21:00	0	465	74	1	8	0	0	0	0	0	0	0	0	548
22:00	1	370	42	0	6	3	0	0	2	0	0	0	0	424
23:00	0	289	39	0	2	2	0	0	3	0	0	0	0	335
Day Total	7	15051	1759	251	304	31	5	36	58	3	0	0	0	17505
Percent	0.0%	86.0%	10.0%	1.4%	1.7%	0.2%	0.0%	0.2%	0.3%	0.0%	0.0%	0.0%	0.0%	
AM Peak	00:00	07:00	07:00	09:00	11:00	09:00	10:00	11:00	11:00	09:00				07:00
Vol.	1	1082	108	48	33	8	2	7	11	1				1228
PM Peak	18:00	15:00	15:00	17:00	12:00	13:00	12:00	14:00	14:00	12:00				15:00
Vol.	2	1130	151	32	30	3	1	7	7	2				1322

Tri-State Traffic Data Inc.

Road Name: NY 33
 Segment: 860' E OF FILLMORE AVE OVERPASS
 Ctr#: 68

184 Baker Rd
 Caotesville PA 19320

GPS: 42.92769, -78.83659

EB1

Start Time	Bikes	Cars & Trailers	2 Axle Long	Buses	2 Axle 6 Tire	3 Axle Single	4 Axle Single	<5 Axl Double	5 Axle Double	>6 Axl Double	<6 Axl Multi	6 Axle Multi	>6 Axl Multi	Total
10/27/21	0	138	23	0	2	0	0	0	0	0	0	0	0	163
01:00	0	97	16	0	3	1	0	0	2	0	0	0	0	119
02:00	0	70	10	0	3	0	0	0	0	0	0	0	0	83
03:00	1	67	11	0	2	0	0	0	0	0	0	0	0	81
04:00	0	100	14	0	4	1	0	0	0	0	0	0	0	119
05:00	2	234	34	4	8	0	0	0	0	0	0	0	0	282
06:00	0	614	61	5	12	6	0	0	0	0	0	0	0	698
07:00	1	1050	111	27	16	5	0	1	2	0	0	0	0	1213
08:00	0	1052	106	33	21	2	1	3	4	1	0	0	0	1223
09:00	0	810	106	43	27	7	0	7	8	1	0	0	0	1009
10:00	0	797	117	8	19	4	0	2	5	1	0	0	0	953
11:00	0	823	129	8	26	5	1	7	4	1	0	0	0	1004
12 PM	0	892	136	4	22	3	0	4	8	0	0	0	0	1069
13:00	1	876	122	11	21	6	2	2	8	1	0	0	0	1050
14:00	0	1020	113	16	21	7	0	5	10	1	0	0	0	1193
15:00	0	1172	128	18	20	3	1	2	3	0	0	0	0	1347
16:00	1	1122	121	20	22	4	0	1	2	0	0	0	0	1293
17:00	1	1134	97	30	12	1	0	2	0	0	0	0	0	1277
18:00	1	1032	94	9	5	1	0	1	0	0	0	0	0	1143
19:00	1	883	75	0	7	3	0	0	2	0	0	0	0	971
20:00	0	751	40	0	9	1	0	0	0	0	0	0	0	801
21:00	1	625	37	0	7	0	0	0	0	0	0	0	0	670
22:00	0	490	39	0	1	1	0	0	0	0	0	0	0	531
23:00	0	313	26	0	4	3	0	0	2	0	0	0	0	348
Day Total	10	16162	1766	236	294	64	5	37	60	6	0	0	0	18640
Percent	0.1%	86.7%	9.5%	1.3%	1.6%	0.3%	0.0%	0.2%	0.3%	0.0%	0.0%	0.0%	0.0%	
AM Peak	05:00	08:00	11:00	09:00	09:00	09:00	08:00	09:00	09:00	08:00				08:00
Vol.	2	1052	129	43	27	7	1	7	8	1				1223
PM Peak	13:00	15:00	12:00	17:00	12:00	14:00	13:00	14:00	14:00	13:00				15:00
Vol.	1	1172	136	30	22	7	2	5	10	1				1347

Tri-State Traffic Data Inc.

Road Name: NY 33
 Segment: 860' E OF FILLMORE AVE OVERPASS
 Ctr#: 68

184 Baker Rd
 Caotesville PA 19320

GPS: 42.92769, -78.83659

EB1

Start Time	Bikes	Cars & Trailers	2 Axle Long	Buses	2 Axle 6 Tire	3 Axle Single	4 Axle Single	<5 Axl Double	5 Axle Double	>6 Axl Double	<6 Axl Multi	6 Axle Multi	>6 Axl Multi	Total
10/28/21	1	180	9	0	1	0	0	0	0	0	0	0	0	191
01:00	0	125	8	0	2	0	0	0	0	0	0	0	0	135
02:00	0	86	3	0	4	1	0	0	1	0	0	0	0	95
03:00	0	87	10	0	3	0	0	0	0	0	0	0	0	100
04:00	0	102	7	0	1	1	0	0	1	0	0	0	0	112
05:00	1	256	22	3	6	2	0	0	0	0	0	0	0	290
06:00	0	586	72	7	12	3	0	0	2	0	0	0	0	682
07:00	1	1037	99	25	12	4	0	1	3	0	0	0	0	1182
08:00	0	1027	103	29	22	4	0	5	6	0	0	0	0	1196
09:00	0	842	113	53	18	7	1	1	7	0	0	0	0	1042
10:00	1	791	127	5	28	2	0	2	9	1	0	0	0	966
11:00	0	879	104	7	18	6	0	2	3	0	0	0	0	1019
12 PM	0	658	89	5	24	4	1	1	5	0	0	0	0	787
13:00	2	943	119	13	28	3	0	1	7	0	0	0	0	1116
14:00	1	1054	117	20	23	3	0	3	5	1	0	0	0	1227
15:00	1	1109	144	19	18	0	0	1	1	0	0	0	0	1293
16:00	0	1166	123	19	12	3	0	1	1	0	0	0	0	1325
17:00	1	870	86	26	5	2	0	0	5	0	0	0	0	995
18:00	*	*	*	*	*	*	*	*	*	*	*	*	*	*
19:00	*	*	*	*	*	*	*	*	*	*	*	*	*	*
20:00	*	*	*	*	*	*	*	*	*	*	*	*	*	*
21:00	*	*	*	*	*	*	*	*	*	*	*	*	*	*
22:00	*	*	*	*	*	*	*	*	*	*	*	*	*	*
23:00	*	*	*	*	*	*	*	*	*	*	*	*	*	*
Day Total	9	11798	1355	231	237	45	2	18	56	2	0	0	0	13753
Percent	0.1%	85.8%	9.9%	1.7%	1.7%	0.3%	0.0%	0.1%	0.4%	0.0%	0.0%	0.0%	0.0%	
AM Peak	00:00	07:00	10:00	09:00	10:00	09:00	09:00	08:00	10:00	10:00				08:00
Vol.	1	1037	127	53	28	7	1	5	9	1				1196
PM Peak	13:00	16:00	15:00	17:00	13:00	12:00	12:00	14:00	13:00	14:00				16:00
Vol.	2	1166	144	26	28	4	1	3	7	1				1325
Grand Total	27	49067	5528	780	901	150	13	97	183	11	0	0	0	56757
Percent	0.0%	86.5%	9.7%	1.4%	1.6%	0.3%	0.0%	0.2%	0.3%	0.0%	0.0%	0.0%	0.0%	

Tri-State Traffic Data Inc.

Road Name: NY 33
 Segment: 860' E OF FILLMORE AVE OVERPASS
 Ctr#: 68

184 Baker Rd
 Caotesville PA 19320

GPS: 42.92769, -78.83659

EB2

Start Time	Bikes	Cars & Trailers	2 Axle Long	Buses	2 Axle 6 Tire	3 Axle Single	4 Axle Single	<5 Axl Double	5 Axle Double	>6 Axl Double	<6 Axl Multi	6 Axle Multi	>6 Axl Multi	Total
10/25/21	*	*	*	*	*	*	*	*	*	*	*	*	*	*
01:00	*	*	*	*	*	*	*	*	*	*	*	*	*	*
02:00	*	*	*	*	*	*	*	*	*	*	*	*	*	*
03:00	*	*	*	*	*	*	*	*	*	*	*	*	*	*
04:00	*	*	*	*	*	*	*	*	*	*	*	*	*	*
05:00	*	*	*	*	*	*	*	*	*	*	*	*	*	*
06:00	*	*	*	*	*	*	*	*	*	*	*	*	*	*
07:00	*	*	*	*	*	*	*	*	*	*	*	*	*	*
08:00	*	*	*	*	*	*	*	*	*	*	*	*	*	*
09:00	*	*	*	*	*	*	*	*	*	*	*	*	*	*
10:00	*	*	*	*	*	*	*	*	*	*	*	*	*	*
11:00	*	*	*	*	*	*	*	*	*	*	*	*	*	*
12 PM	*	*	*	*	*	*	*	*	*	*	*	*	*	*
13:00	*	*	*	*	*	*	*	*	*	*	*	*	*	*
14:00	*	*	*	*	*	*	*	*	*	*	*	*	*	*
15:00	0	1300	169	12	17	6	0	2	7	0	0	0	0	1513
16:00	0	1322	127	12	14	1	1	4	4	0	0	0	0	1485
17:00	0	1235	93	8	3	0	0	2	4	0	0	0	0	1345
18:00	1	911	60	4	3	1	0	0	2	0	0	0	0	982
19:00	7	731	45	2	3	0	0	0	2	0	0	0	0	790
20:00	5	589	35	0	3	0	0	0	2	0	0	0	0	634
21:00	4	529	33	0	6	0	0	1	2	0	0	0	0	575
22:00	2	436	22	0	2	0	0	0	1	0	0	0	0	463
23:00	5	304	15	0	2	1	0	0	1	0	0	0	0	328
Day Total	24	7357	599	38	53	9	1	9	25	0	0	0	0	8115
Percent	0.3%	90.7%	7.4%	0.5%	0.7%	0.1%	0.0%	0.1%	0.3%	0.0%	0.0%	0.0%	0.0%	
AM Peak Vol.														
PM Peak Vol.	19:00 7	16:00 1322	15:00 169	15:00 12	15:00 17	15:00 6	16:00 1	16:00 4	15:00 7					15:00 1513

Tri-State Traffic Data Inc.

Road Name: NY 33
 Segment: 860' E OF FILLMORE AVE OVERPASS
 Ctr#: 68

184 Baker Rd
 Caotesville PA 19320

GPS: 42.92769, -78.83659

EB2

Start Time	Bikes	Cars & Trailers	2 Axle Long	Buses	2 Axle 6 Tire	3 Axle Single	4 Axle Single	<5 Axl Double	5 Axle Double	>6 Axl Double	<6 Axl Multi	6 Axle Multi	>6 Axl Multi	Total
10/26/21	2	179	9	0	2	1	0	0	1	0	0	0	0	194
01:00	1	88	7	0	2	1	0	0	0	0	0	0	0	99
02:00	1	72	3	0	3	0	0	0	0	0	0	0	0	79
03:00	1	71	3	1	3	0	0	0	0	0	0	0	0	79
04:00	2	106	6	1	1	0	0	0	0	0	0	0	0	116
05:00	2	237	20	3	3	1	0	0	1	0	0	0	0	267
06:00	3	528	53	2	10	1	0	0	0	0	0	0	0	597
07:00	0	993	84	14	12	3	0	0	3	0	0	0	0	1109
08:00	0	1037	114	14	19	3	1	2	8	0	0	0	0	1198
09:00	0	814	109	19	14	6	1	2	8	0	0	0	0	973
10:00	0	832	129	4	21	4	0	2	11	0	0	0	0	1003
11:00	0	841	127	2	21	1	0	1	6	0	0	0	0	999
12 PM	0	938	141	4	19	5	0	4	6	0	0	0	0	1117
13:00	0	937	128	5	20	5	0	5	7	1	0	0	0	1108
14:00	0	1070	141	10	23	4	1	2	8	0	0	0	0	1259
15:00	0	1282	159	13	11	0	0	3	7	0	0	0	0	1475
16:00	0	1148	92	10	9	1	0	5	5	0	0	0	0	1270
17:00	0	1333	89	8	3	1	0	1	2	0	0	0	0	1437
18:00	2	1007	77	5	6	1	0	0	2	0	0	0	0	1100
19:00	10	815	43	1	5	1	0	0	0	0	0	0	0	875
20:00	2	662	31	1	5	2	0	0	1	0	0	0	0	704
21:00	4	504	31	1	1	0	0	0	2	0	0	0	0	543
22:00	3	458	27	0	5	0	0	0	1	0	0	0	0	494
23:00	0	317	22	1	3	0	0	0	0	0	0	0	0	343
Day Total	33	16269	1645	119	221	41	3	27	79	1	0	0	0	18438
Percent	0.2%	88.2%	8.9%	0.6%	1.2%	0.2%	0.0%	0.1%	0.4%	0.0%	0.0%	0.0%	0.0%	
AM Peak	06:00	08:00	10:00	09:00	10:00	09:00	08:00	08:00	10:00					08:00
Vol.	3	1037	129	19	21	6	1	2	11					1198
PM Peak	19:00	17:00	15:00	15:00	14:00	12:00	14:00	13:00	14:00	13:00				15:00
Vol.	10	1333	159	13	23	5	1	5	8	1				1475

Tri-State Traffic Data Inc.

Road Name: NY 33
 Segment: 860' E OF FILLMORE AVE OVERPASS
 Ctr#: 68

184 Baker Rd
 Caotesville PA 19320

GPS: 42.92769, -78.83659

EB2

Start Time	Bikes	Cars & Trailers	2 Axle Long	Buses	2 Axle 6 Tire	3 Axle Single	4 Axle Single	<5 Axl Double	5 Axle Double	>6 Axl Double	<6 Axl Multi	6 Axle Multi	>6 Axl Multi	Total
10/27/21	1	186	12	0	0	0	0	0	0	0	0	0	0	199
01:00	1	93	5	0	4	0	0	0	0	0	0	0	0	103
02:00	1	68	5	0	2	0	0	0	1	0	0	0	0	77
03:00	0	88	3	0	1	1	0	0	0	0	0	0	0	93
04:00	0	118	3	2	2	1	0	0	0	0	0	0	0	126
05:00	1	224	16	2	7	1	0	0	0	0	0	0	0	251
06:00	4	548	37	2	12	6	0	0	1	0	0	0	0	610
07:00	3	985	96	15	10	5	0	0	6	0	0	0	0	1120
08:00	0	1084	105	16	21	5	0	1	8	0	0	0	0	1240
09:00	0	854	132	15	11	5	0	1	7	0	0	0	0	1025
10:00	0	848	122	2	19	3	0	0	9	0	0	0	0	1003
11:00	0	903	124	4	15	2	0	3	9	0	0	0	0	1060
12 PM	1	986	139	2	19	11	0	2	8	0	0	0	0	1168
13:00	0	983	129	5	31	5	0	6	11	0	0	0	0	1170
14:00	0	1157	149	7	23	3	0	3	6	0	0	0	0	1348
15:00	2	1294	179	16	30	3	0	4	1	2	0	0	0	1531
16:00	0	1390	126	10	20	2	0	2	5	0	0	0	0	1555
17:00	0	1267	106	9	12	1	0	2	2	0	0	0	0	1399
18:00	5	1101	74	2	5	1	0	0	3	0	0	0	0	1191
19:00	7	909	49	3	4	0	0	0	1	0	0	0	0	973
20:00	3	774	29	0	8	1	0	0	2	0	0	0	0	817
21:00	2	619	24	0	1	1	0	0	0	0	0	0	0	647
22:00	2	478	22	1	4	0	0	0	1	0	0	0	0	508
23:00	1	359	21	0	1	1	0	0	3	0	0	0	0	386
Day Total	34	17316	1707	113	262	58	0	24	84	2	0	0	0	19600
Percent	0.2%	88.3%	8.7%	0.6%	1.3%	0.3%	0.0%	0.1%	0.4%	0.0%	0.0%	0.0%	0.0%	
AM Peak	06:00	08:00	09:00	08:00	08:00	06:00		11:00	10:00					08:00
Vol.	4	1084	132	16	21	6		3	9					1240
PM Peak	19:00	16:00	15:00	15:00	13:00	12:00		13:00	13:00	15:00				16:00
Vol.	7	1390	179	16	31	11		6	11	2				1555

Tri-State Traffic Data Inc.

Road Name: NY 33
 Segment: 860' E OF FILLMORE AVE OVERPASS
 Ctr#: 68

184 Baker Rd
 Caotesville PA 19320

GPS: 42.92769, -78.83659

EB2

Start Time	Bikes	Cars & Trailers	2 Axle Long	Buses	2 Axle 6 Tire	3 Axle Single	4 Axle Single	<5 Axl Double	5 Axle Double	>6 Axl Double	<6 Axl Multi	6 Axle Multi	>6 Axl Multi	Total
10/28/21	0	172	4	0	0	2	0	0	0	0	0	0	0	178
01:00	1	106	6	0	1	2	0	0	0	0	0	0	0	116
02:00	0	76	1	0	1	1	0	0	0	0	0	0	0	79
03:00	0	93	3	0	4	1	0	0	1	0	0	0	0	102
04:00	1	114	10	0	2	2	0	0	0	0	0	0	0	129
05:00	3	227	20	1	6	2	1	0	0	0	0	0	0	260
06:00	1	496	36	3	4	3	0	0	6	0	0	0	0	549
07:00	2	923	101	19	14	7	0	1	4	0	0	0	0	1071
08:00	2	1007	111	17	16	5	0	2	11	1	0	0	0	1172
09:00	0	892	95	19	20	6	0	1	7	0	0	0	0	1040
10:00	0	867	102	6	19	8	0	1	10	0	0	0	0	1013
11:00	0	903	115	6	26	4	0	1	9	0	0	0	0	1064
12 PM	1	1068	138	6	30	7	0	1	10	1	0	0	0	1262
13:00	2	1035	123	7	31	11	0	6	5	0	0	0	0	1220
14:00	2	1183	135	8	16	4	1	3	3	0	0	0	0	1355
15:00	0	1315	170	15	18	6	1	5	5	0	0	0	0	1535
16:00	0	1402	132	14	18	7	0	3	1	0	0	0	0	1577
17:00	1	1026	76	6	5	0	0	1	0	0	0	0	0	1115
18:00	*	*	*	*	*	*	*	*	*	*	*	*	*	*
19:00	*	*	*	*	*	*	*	*	*	*	*	*	*	*
20:00	*	*	*	*	*	*	*	*	*	*	*	*	*	*
21:00	*	*	*	*	*	*	*	*	*	*	*	*	*	*
22:00	*	*	*	*	*	*	*	*	*	*	*	*	*	*
23:00	*	*	*	*	*	*	*	*	*	*	*	*	*	*
Day Total	16	12905	1378	127	231	78	3	25	72	2	0	0	0	14837
Percent	0.1%	87.0%	9.3%	0.9%	1.6%	0.5%	0.0%	0.2%	0.5%	0.0%	0.0%	0.0%	0.0%	
AM Peak	05:00	08:00	11:00	07:00	11:00	10:00	05:00	08:00	08:00	08:00				08:00
Vol.	3	1007	115	19	26	8	1	2	11	1				1172
PM Peak	13:00	16:00	15:00	15:00	13:00	13:00	14:00	13:00	12:00	12:00				16:00
Vol.	2	1402	170	15	31	11	1	6	10	1				1577
Grand Total	107	53847	5329	397	767	186	7	85	260	5	0	0	0	60990
Percent	0.2%	88.3%	8.7%	0.7%	1.3%	0.3%	0.0%	0.1%	0.4%	0.0%	0.0%	0.0%	0.0%	

Tri-State Traffic Data Inc.

Road Name: NY 33
 Segment: 860' E OF FILLMORE AVE OVERPASS
 Ctr#: 68

184 Baker Rd
 Caotesville PA 19320

GPS: 42.92769, -78.83659

EB3

Start Time	Bikes	Cars & Trailers	2 Axle Long	Buses	2 Axle 6 Tire	3 Axle Single	4 Axle Single	<5 Axl Double	5 Axle Double	>6 Axl Double	<6 Axl Multi	6 Axle Multi	>6 Axl Multi	Total
10/25/21	*	*	*	*	*	*	*	*	*	*	*	*	*	*
01:00	*	*	*	*	*	*	*	*	*	*	*	*	*	*
02:00	*	*	*	*	*	*	*	*	*	*	*	*	*	*
03:00	*	*	*	*	*	*	*	*	*	*	*	*	*	*
04:00	*	*	*	*	*	*	*	*	*	*	*	*	*	*
05:00	*	*	*	*	*	*	*	*	*	*	*	*	*	*
06:00	*	*	*	*	*	*	*	*	*	*	*	*	*	*
07:00	*	*	*	*	*	*	*	*	*	*	*	*	*	*
08:00	*	*	*	*	*	*	*	*	*	*	*	*	*	*
09:00	*	*	*	*	*	*	*	*	*	*	*	*	*	*
10:00	*	*	*	*	*	*	*	*	*	*	*	*	*	*
11:00	*	*	*	*	*	*	*	*	*	*	*	*	*	*
12 PM	*	*	*	*	*	*	*	*	*	*	*	*	*	*
13:00	*	*	*	*	*	*	*	*	*	*	*	*	*	*
14:00	*	*	*	*	*	*	*	*	*	*	*	*	*	*
15:00	0	1220	163	4	4	0	0	1	0	0	0	0	0	1392
16:00	0	1374	135	2	5	1	0	0	0	0	0	0	0	1517
17:00	2	1190	88	0	2	0	0	0	1	0	0	0	0	1283
18:00	0	580	55	0	2	0	0	0	0	0	0	0	0	637
19:00	4	383	19	0	5	0	0	0	1	0	0	0	0	412
20:00	0	222	14	0	3	2	0	0	1	0	0	0	0	242
21:00	1	254	17	0	0	0	0	0	0	0	0	0	0	272
22:00	1	171	6	0	0	0	0	0	1	0	0	0	0	179
23:00	0	100	4	0	0	0	0	0	0	0	0	0	0	104
Day Total	8	5494	501	6	21	3	0	1	4	0	0	0	0	6038
Percent	0.1%	91.0%	8.3%	0.1%	0.3%	0.0%	0.0%	0.0%	0.1%	0.0%	0.0%	0.0%	0.0%	
AM Peak Vol.														
PM Peak Vol.	19:00	16:00	15:00	15:00	16:00	20:00		15:00	17:00					16:00
	4	1374	163	4	5	2		1	1					1517

Tri-State Traffic Data Inc.

Road Name: NY 33
 Segment: 860' E OF FILLMORE AVE OVERPASS
 Ctr#: 68

184 Baker Rd
 Caotesville PA 19320

GPS: 42.92769, -78.83659

EB3

Start Time	Bikes	Cars & Trailers	2 Axle Long	Buses	2 Axle 6 Tire	3 Axle Single	4 Axle Single	<5 Axl Double	5 Axle Double	>6 Axl Double	<6 Axl Multi	6 Axle Multi	>6 Axl Multi	Total
10/26/21	0	37	4	0	0	0	0	0	0	0	0	0	0	41
01:00	0	21	0	0	0	0	0	0	0	0	0	0	0	21
02:00	0	8	0	0	0	0	0	0	0	0	0	0	0	8
03:00	0	10	0	0	1	0	0	0	0	0	0	0	0	11
04:00	0	16	0	0	0	0	0	0	0	0	0	0	0	16
05:00	0	56	11	0	0	0	0	0	1	0	0	0	0	68
06:00	0	196	21	0	6	0	0	0	0	0	0	0	0	223
07:00	1	635	42	1	1	1	0	1	0	0	0	0	0	682
08:00	0	751	42	0	4	0	0	0	2	0	0	0	0	799
09:00	0	482	55	1	2	0	0	1	1	0	0	0	0	542
10:00	0	417	65	0	5	0	0	0	1	0	0	0	0	488
11:00	0	462	57	1	4	0	0	0	0	0	0	0	0	524
12 PM	0	544	68	1	4	1	0	0	0	0	0	0	0	618
13:00	0	580	72	0	5	1	0	0	2	0	0	0	0	660
14:00	0	812	106	1	6	0	0	0	0	0	0	0	0	925
15:00	0	1147	165	2	0	0	0	0	1	0	0	0	0	1315
16:00	0	1137	122	2	4	0	0	0	1	0	0	0	0	1266
17:00	0	1250	116	0	2	0	0	0	0	0	0	0	0	1368
18:00	1	696	61	1	2	0	0	0	0	0	0	0	0	761
19:00	2	412	35	0	4	1	0	0	1	0	0	0	0	455
20:00	3	269	15	0	5	1	0	0	3	0	0	0	0	296
21:00	0	206	10	0	0	0	0	0	3	0	0	0	0	219
22:00	1	142	7	0	2	1	0	0	1	0	0	0	0	154
23:00	0	75	7	0	3	0	0	0	1	0	0	0	0	86
Day Total	8	10361	1081	10	60	6	0	2	18	0	0	0	0	11546
Percent	0.1%	89.7%	9.4%	0.1%	0.5%	0.1%	0.0%	0.0%	0.2%	0.0%	0.0%	0.0%	0.0%	
AM Peak	07:00	08:00	10:00	07:00	06:00	07:00		07:00	08:00					08:00
Vol.	1	751	65	1	6	1		1	2					799
PM Peak	20:00	17:00	15:00	15:00	14:00	12:00			20:00					17:00
Vol.	3	1250	165	2	6	1			3					1368

Tri-State Traffic Data Inc.

Road Name: NY 33
 Segment: 860' E OF FILLMORE AVE OVERPASS
 Ctr#: 68

184 Baker Rd
 Caotesville PA 19320

GPS: 42.92769, -78.83659

EB3

Start Time	Bikes	Cars & Trailers	2 Axle Long	Buses	2 Axle 6 Tire	3 Axle Single	4 Axle Single	<5 Axl Double	5 Axle Double	>6 Axl Double	<6 Axl Multi	6 Axle Multi	>6 Axl Multi	Total
10/27/21	1	27	4	0	1	0	0	0	0	0	0	0	0	33
01:00	0	12	1	0	0	0	0	0	0	0	0	0	0	13
02:00	0	8	1	0	0	0	0	0	0	0	0	0	0	9
03:00	0	10	0	0	1	0	0	0	0	0	0	0	0	11
04:00	0	25	1	0	1	0	0	0	0	0	0	0	0	27
05:00	0	64	13	0	0	0	0	0	0	0	0	0	0	77
06:00	1	226	10	0	0	0	0	0	3	0	0	0	0	240
07:00	2	697	52	1	2	0	0	0	1	0	0	0	0	755
08:00	0	752	68	0	3	0	0	0	0	0	0	0	0	823
09:00	1	517	44	0	4	0	0	0	0	0	0	0	0	566
10:00	0	408	61	0	3	0	0	0	2	0	0	0	0	474
11:00	1	513	48	0	4	0	0	1	0	0	0	0	0	567
12 PM	0	623	61	1	4	1	0	0	0	0	0	0	0	690
13:00	0	725	60	0	2	0	0	0	0	0	0	0	0	787
14:00	1	874	118	0	6	0	0	1	0	0	0	0	0	1000
15:00	1	1222	169	1	5	1	0	0	1	0	0	0	0	1400
16:00	0	1368	140	1	3	0	0	1	1	0	0	0	0	1514
17:00	3	1257	97	0	1	0	0	0	0	0	0	0	0	1358
18:00	2	780	75	1	1	0	0	0	0	0	0	0	0	859
19:00	2	572	35	0	2	1	0	0	0	0	0	0	0	612
20:00	6	358	25	0	4	1	0	0	0	0	0	0	0	394
21:00	3	280	11	1	2	2	0	0	0	0	0	0	0	299
22:00	1	209	11	0	2	0	0	0	0	0	0	0	0	223
23:00	1	132	7	0	1	0	0	0	0	0	0	0	0	141
Day Total	26	11659	1112	6	52	6	0	3	8	0	0	0	0	12872
Percent	0.2%	90.6%	8.6%	0.0%	0.4%	0.0%	0.0%	0.0%	0.1%	0.0%	0.0%	0.0%	0.0%	
AM Peak	07:00	08:00	08:00	07:00	09:00			11:00	06:00					08:00
Vol.	2	752	68	1	4			1	3					823
PM Peak	20:00	16:00	15:00	12:00	14:00	21:00		14:00	15:00					16:00
Vol.	6	1368	169	1	6	2		1	1					1514

Tri-State Traffic Data Inc.

Road Name: NY 33
 Segment: 860' E OF FILLMORE AVE OVERPASS
 Ctr#: 68

184 Baker Rd
 Caotesville PA 19320

GPS: 42.92769, -78.83659

EB3

Start Time	Bikes	Cars & Trailers	2 Axle Long	Buses	2 Axle 6 Tire	3 Axle Single	4 Axle Single	<5 Axl Double	5 Axle Double	>6 Axl Double	<6 Axl Multi	6 Axle Multi	>6 Axl Multi	Total
10/28/21	0	37	3	0	0	0	0	0	1	0	0	0	0	41
01:00	0	21	0	0	0	1	0	0	0	0	0	0	0	22
02:00	0	10	0	0	0	0	0	0	0	0	0	0	0	10
03:00	0	7	0	0	0	0	0	0	0	0	0	0	0	7
04:00	0	20	4	0	1	0	0	0	0	0	0	0	0	25
05:00	0	61	3	1	0	0	0	0	0	0	0	0	0	65
06:00	0	228	19	0	2	2	0	0	2	0	0	0	0	253
07:00	0	677	57	0	3	1	0	0	1	0	0	0	0	739
08:00	0	728	53	1	4	0	0	0	0	0	0	0	0	786
09:00	0	536	44	2	2	0	0	0	0	0	0	0	0	584
10:00	0	476	69	2	5	1	0	0	1	0	0	0	0	554
11:00	0	551	53	1	2	0	0	0	1	0	0	0	0	608
12 PM	1	787	82	1	7	0	0	1	2	0	0	0	0	881
13:00	0	717	73	1	2	0	0	0	0	0	0	0	0	793
14:00	1	868	90	1	8	0	0	3	0	0	0	0	0	971
15:00	2	1240	157	0	3	0	0	0	0	0	0	0	0	1402
16:00	3	1403	143	2	3	0	0	0	2	0	0	0	0	1556
17:00	3	1046	104	0	1	0	0	0	0	0	0	0	0	1154
18:00	*	*	*	*	*	*	*	*	*	*	*	*	*	*
19:00	*	*	*	*	*	*	*	*	*	*	*	*	*	*
20:00	*	*	*	*	*	*	*	*	*	*	*	*	*	*
21:00	*	*	*	*	*	*	*	*	*	*	*	*	*	*
22:00	*	*	*	*	*	*	*	*	*	*	*	*	*	*
23:00	*	*	*	*	*	*	*	*	*	*	*	*	*	*
Day Total	10	9413	954	12	43	5	0	4	10	0	0	0	0	10451
Percent	0.1%	90.1%	9.1%	0.1%	0.4%	0.0%	0.0%	0.0%	0.1%	0.0%	0.0%	0.0%	0.0%	
AM Peak Vol.		08:00 728	10:00 69	09:00 2	10:00 5	06:00 2			06:00 2					08:00 786
PM Peak Vol.	16:00 3	16:00 1403	15:00 157	16:00 2	14:00 8			14:00 3	12:00 2					16:00 1556
Grand Total	52	36927	3648	34	176	20	0	10	40	0	0	0	0	40907
Percent	0.1%	90.3%	8.9%	0.1%	0.4%	0.0%	0.0%	0.0%	0.1%	0.0%	0.0%	0.0%	0.0%	

Tri-State Traffic Data Inc.

Road Name: NY 33
 Segment: 960' E OF FILLMORE AVE OVERPASS
 Ctr#: 84

184 Baker Rd
 Coatesville PA 19320

GPS: 42.92820, -78.83648

Start Time	25-Oct-21		Tue		Wed		Thu		Fri		Weekday Average		Sat		Sun	
	WB1	WB2	WB1	WB2	WB1	WB2	WB1	WB2	WB1	WB2	WB1	WB2	WB1	WB2	WB1	WB2
12:00 AM	*	*	176	205	161	202	169	231	233	263	185	225	*	*	*	*
01:00	*	*	89	139	77	130	102	130	129	190	99	147	*	*	*	*
02:00	*	*	59	85	53	92	92	100	101	106	76	96	*	*	*	*
03:00	*	*	59	85	56	86	48	94	59	141	56	102	*	*	*	*
04:00	*	*	91	102	98	113	81	132	94	122	91	117	*	*	*	*
05:00	*	*	312	341	269	315	290	320	288	318	290	324	*	*	*	*
06:00	*	*	836	858	815	860	836	878	829	793	829	847	*	*	*	*
07:00	*	*	1500	1497	1478	1620	1499	1575	1479	1504	1489	1549	*	*	*	*
08:00	*	*	1325	1647	1463	1735	1398	1758	1327	1584	1378	1681	*	*	*	*
09:00	*	*	1241	1215	1194	1262	1189	1329	1079	1196	1176	1250	*	*	*	*
10:00	*	*	947	1042	1070	1105	1017	1051	*	*	1011	1066	*	*	*	*
11:00	*	*	1031	1035	1034	1049	944	1117	*	*	1003	1067	*	*	*	*
12:00 PM	1029	1055	1064	1031	1134	1140	1135	1137	*	*	1090	1091	*	*	*	*
01:00	1062	1065	1112	1017	1139	1076	1226	1147	*	*	1135	1076	*	*	*	*
02:00	1325	1226	1361	1218	1417	1355	1373	1291	*	*	1369	1272	*	*	*	*
03:00	1412	1297	1437	1327	1450	1280	1567	1377	*	*	1466	1320	*	*	*	*
04:00	1450	1259	1455	1218	1470	1292	1518	1360	*	*	1473	1282	*	*	*	*
05:00	1437	1210	1451	1210	1554	1282	1600	1459	*	*	1510	1290	*	*	*	*
06:00	1137	1064	1266	1028	1411	1163	1400	1264	*	*	1304	1130	*	*	*	*
07:00	922	754	966	792	1091	932	1233	973	*	*	1053	863	*	*	*	*
08:00	682	596	765	716	830	765	887	783	*	*	791	715	*	*	*	*
09:00	595	541	619	557	623	562	691	627	*	*	632	572	*	*	*	*
10:00	420	467	501	489	471	499	531	579	*	*	481	508	*	*	*	*
11:00	342	347	377	334	354	398	449	420	*	*	380	375	*	*	*	*
Total Day	11813	10881	20040	19188	20712	20313	21275	21132	5618	6217	20367	19965	0	0	0	0
AM Peak	-	-	07:00	08:00	07:00	08:00	07:00	08:00	07:00	08:00	07:00	08:00	-	-	-	-
Vol.	-	-	1500	1647	1478	1735	1499	1758	1479	1584	1489	1681	-	-	-	-
PM Peak	16:00	15:00	16:00	15:00	17:00	14:00	17:00	17:00	-	-	17:00	15:00	-	-	-	-
Vol.	1450	1297	1455	1327	1554	1355	1600	1459	-	-	1510	1320	-	-	-	-

Comb. Total	22694	39228	41025	42407	11835	40332	0	0
ADT	ADT 40,334	AADT 40,334						

Tri-State Traffic Data Inc.

Road Name: NY 33
 Segment: 960' E OF FILLMORE AVE OVERPASS
 Ctr#: 84

184 Baker Rd
 Caotesville PA 19320

GPS: 42.92820, -78.83648

Start Time	Mon 04-Oct-21	Tue 05-Oct-21	Wed 06-Oct-21	Thu 07-Oct-21	Fri 08-Oct-21	Average Day	Sat 09-Oct-21	Sun 10-Oct-21	Week Average
12:00 AM	*	*	*	*	*	*	*	*	*
01:00	*	*	*	*	*	*	*	*	*
02:00	*	*	*	*	*	*	*	*	*
03:00	*	*	*	*	*	*	*	*	*
04:00	*	*	*	*	*	*	*	*	*
05:00	*	*	*	*	*	*	*	*	*
06:00	*	*	*	*	*	*	*	*	*
07:00	*	*	*	*	*	*	*	*	*
08:00	*	*	*	*	*	*	*	*	*
09:00	*	*	*	*	*	*	*	*	*
10:00	*	*	*	*	*	*	*	*	*
11:00	*	*	*	*	*	*	*	*	*
12:00 PM	*	*	*	*	*	*	*	582	582
01:00	*	*	*	*	*	*	*	578	578
02:00	*	*	*	*	*	*	*	797	797
03:00	*	*	*	*	*	*	*	855	855
04:00	*	*	*	*	*	*	*	851	851
05:00	*	*	*	*	*	*	*	869	869
06:00	*	*	*	*	*	*	*	758	758
07:00	*	*	*	*	*	*	*	452	452
08:00	*	*	*	*	*	*	*	261	261
09:00	*	*	*	*	*	*	*	202	202
10:00	*	*	*	*	*	*	*	201	201
11:00	*	*	*	*	*	*	*	138	138
Day Total	0	0	0	0	0	0	0	6544	6544
% Avg. WkDay	0.0%	0.0%	0.0%	0.0%	0.0%				
% Avg. Week	0.0%	0.0%	0.0%	0.0%	0.0%	0.0%	0.0%	100.0%	
AM Peak Vol.	-	-	-	-	-	-	-	-	-
PM Peak Vol.	-	-	-	-	-	-	-	17:00 869	17:00 869

Tri-State Traffic Data Inc.

Road Name: NY 33
 Segment: 960' E OF FILLMORE AVE OVERPASS
 Ctr#: 84

184 Baker Rd
 Caotesville PA 19320

GPS: 42.92820, -78.83648

Start Time	Mon 11-Oct-21	Tue 12-Oct-21	Wed 13-Oct-21	Thu 14-Oct-21	Fri 15-Oct-21	Average Day	Sat 16-Oct-21	Sun 17-Oct-21	Week Average
12:00 AM	52	30	44	80	*	52	*	*	52
01:00	32	32	23	32	*	30	*	*	30
02:00	18	16	32	24	*	22	*	*	22
03:00	11	9	14	25	*	15	*	*	15
04:00	20	29	26	30	*	26	*	*	26
05:00	138	156	139	146	*	145	*	*	145
06:00	688	709	717	674	*	697	*	*	697
07:00	1549	1676	1620	1509	*	1588	*	*	1588
08:00	1753	1741	1769	1600	*	1716	*	*	1716
09:00	930	945	977	838	*	922	*	*	922
10:00	579	629	740	*	*	649	*	*	649
11:00	557	598	806	*	*	654	*	*	654
12:00 PM	549	608	652	*	*	603	*	*	603
01:00	566	609	683	*	*	619	*	*	619
02:00	783	831	765	*	*	793	*	*	793
03:00	855	804	905	*	*	855	*	*	855
04:00	798	837	945	*	*	860	*	*	860
05:00	778	998	1111	*	*	962	*	*	962
06:00	631	793	869	*	*	764	*	*	764
07:00	393	503	619	*	*	505	*	*	505
08:00	291	362	372	*	*	342	*	*	342
09:00	220	263	313	*	*	265	*	*	265
10:00	160	211	276	*	*	216	*	*	216
11:00	113	168	177	*	*	153	*	*	153
Day Total	12464	13557	14594	4958	0	13453	0	0	13453
% Avg. WkDay	92.6%	100.8%	108.5%	36.9%	0.0%				
% Avg. Week	92.6%	100.8%	108.5%	36.9%	0.0%	100.0%	0.0%	0.0%	
AM Peak	08:00	08:00	08:00	08:00	-	08:00	-	-	08:00
Vol.	1753	1741	1769	1600	-	1716	-	-	1716
PM Peak	15:00	17:00	17:00	-	-	17:00	-	-	17:00
Vol.	855	998	1111	-	-	962	-	-	962
Grand Total	12464	13557	14594	4958	0	13453	0	6544	19997
ADT	ADT 13,356		AADT 13,356						

Tri-State Traffic Data Inc.

Road Name: NY 33
 Segment: 960' E OF FILLMORE AVE OVERPASS
 Ctr#: 84

184 Baker Rd
 Caotesville PA 19320

GPS: 42.92820, -78.83648

WB1

Start Time	Bikes	Cars & Trailers	2 Axle Long	Buses	2 Axle 6 Tire	3 Axle Single	4 Axle Single	<5 Axl Double	5 Axle Double	>6 Axl Double	<6 Axl Multi	6 Axle Multi	>6 Axl Multi	Total
10/25/21	*	*	*	*	*	*	*	*	*	*	*	*	*	*
01:00	*	*	*	*	*	*	*	*	*	*	*	*	*	*
02:00	*	*	*	*	*	*	*	*	*	*	*	*	*	*
03:00	*	*	*	*	*	*	*	*	*	*	*	*	*	*
04:00	*	*	*	*	*	*	*	*	*	*	*	*	*	*
05:00	*	*	*	*	*	*	*	*	*	*	*	*	*	*
06:00	*	*	*	*	*	*	*	*	*	*	*	*	*	*
07:00	*	*	*	*	*	*	*	*	*	*	*	*	*	*
08:00	*	*	*	*	*	*	*	*	*	*	*	*	*	*
09:00	*	*	*	*	*	*	*	*	*	*	*	*	*	*
10:00	*	*	*	*	*	*	*	*	*	*	*	*	*	*
11:00	*	*	*	*	*	*	*	*	*	*	*	*	*	*
12 PM	0	854	114	4	25	6	3	1	22	0	0	0	0	1029
13:00	0	850	146	10	26	14	0	1	15	0	0	0	0	1062
14:00	0	1095	150	41	21	4	2	3	8	1	0	0	0	1325
15:00	0	1254	128	9	10	2	0	0	9	0	0	0	0	1412
16:00	1	1292	133	9	9	1	0	3	2	0	0	0	0	1450
17:00	0	1272	141	6	10	1	0	0	7	0	0	0	0	1437
18:00	0	1042	87	2	5	0	1	0	0	0	0	0	0	1137
19:00	0	856	62	0	2	0	0	1	1	0	0	0	0	922
20:00	0	630	42	2	0	1	0	0	7	0	0	0	0	682
21:00	0	550	36	1	3	0	1	1	3	0	0	0	0	595
22:00	0	384	35	1	0	0	0	0	0	0	0	0	0	420
23:00	0	317	17	1	4	0	0	0	3	0	0	0	0	342
Day Total	1	10396	1091	86	115	29	7	10	77	1	0	0	0	11813
Percent	0.0%	88.0%	9.2%	0.7%	1.0%	0.2%	0.1%	0.1%	0.7%	0.0%	0.0%	0.0%	0.0%	
AM Peak Vol.														
PM Peak Vol.	16:00	16:00	14:00	14:00	13:00	13:00	12:00	14:00	12:00	14:00				16:00
	1	1292	150	41	26	14	3	3	22	1				1450

Tri-State Traffic Data Inc.

Road Name: NY 33
 Segment: 960' E OF FILLMORE AVE OVERPASS
 Ctr#: 84

184 Baker Rd
 Caotesville PA 19320

GPS: 42.92820, -78.83648

WB1

Start Time	Bikes	Cars & Trailers	2 Axle Long	Buses	2 Axle 6 Tire	3 Axle Single	4 Axle Single	<5 Axl Double	5 Axle Double	>6 Axl Double	<6 Axl Multi	6 Axle Multi	>6 Axl Multi	Total
10/26/21	0	162	9	0	2	0	0	0	2	1	0	0	0	176
01:00	0	83	4	0	2	0	0	0	0	0	0	0	0	89
02:00	0	51	6	0	0	0	0	0	2	0	0	0	0	59
03:00	0	51	4	0	1	0	0	2	1	0	0	0	0	59
04:00	0	77	5	0	3	0	0	2	4	0	0	0	0	91
05:00	0	253	47	1	4	0	0	2	5	0	0	0	0	312
06:00	0	652	142	10	13	4	0	7	8	0	0	0	0	836
07:00	0	1281	164	23	16	3	2	3	8	0	0	0	0	1500
08:00	0	1094	158	15	26	6	3	2	19	2	0	0	0	1325
09:00	0	1008	172	10	28	2	3	2	16	0	0	0	0	1241
10:00	0	752	136	8	29	8	2	2	10	0	0	0	0	947
11:00	0	861	125	2	26	5	0	1	11	0	0	0	0	1031
12 PM	0	898	113	3	24	4	5	1	15	1	0	0	0	1064
13:00	0	929	129	11	26	3	4	1	9	0	0	0	0	1112
14:00	0	1148	141	36	22	3	1	0	10	0	0	0	0	1361
15:00	0	1267	134	11	13	0	0	4	8	0	0	0	0	1437
16:00	0	1291	137	12	4	1	0	4	5	1	0	0	0	1455
17:00	0	1325	112	6	2	0	0	0	6	0	0	0	0	1451
18:00	0	1154	100	2	3	0	0	2	5	0	0	0	0	1266
19:00	0	896	67	0	1	0	0	0	2	0	0	0	0	966
20:00	0	715	42	1	3	1	1	0	2	0	0	0	0	765
21:00	0	581	34	1	1	0	0	0	2	0	0	0	0	619
22:00	0	455	38	1	2	0	0	0	3	2	0	0	0	501
23:00	0	348	26	1	1	1	0	0	0	0	0	0	0	377
Day Total	0	17332	2045	154	252	41	21	35	153	7	0	0	0	20040
Percent	0.0%	86.5%	10.2%	0.8%	1.3%	0.2%	0.1%	0.2%	0.8%	0.0%	0.0%	0.0%	0.0%	
AM Peak		07:00	09:00	07:00	10:00	10:00	08:00	06:00	08:00	08:00				07:00
Vol.		1281	172	23	29	8	3	7	19	2				1500
PM Peak		17:00	14:00	14:00	13:00	12:00	12:00	15:00	12:00	22:00				16:00
Vol.		1325	141	36	26	4	5	4	15	2				1455

Tri-State Traffic Data Inc.

Road Name: NY 33
 Segment: 960' E OF FILLMORE AVE OVERPASS
 Ctr#: 84

184 Baker Rd
 Caotesville PA 19320

GPS: 42.92820, -78.83648

WB1

Start Time	Bikes	Cars & Trailers	2 Axle Long	Buses	2 Axle 6 Tire	3 Axle Single	4 Axle Single	<5 Axl Double	5 Axle Double	>6 Axl Double	<6 Axl Multi	6 Axle Multi	>6 Axl Multi	Total
10/27/21	0	148	10	0	2	0	0	0	1	0	0	0	0	161
01:00	0	70	6	0	1	0	0	0	0	0	0	0	0	77
02:00	0	45	7	0	0	0	0	0	1	0	0	0	0	53
03:00	0	44	4	0	4	0	0	1	3	0	0	0	0	56
04:00	0	88	7	0	1	0	0	0	2	0	0	0	0	98
05:00	0	227	37	0	1	1	0	0	3	0	0	0	0	269
06:00	0	652	121	13	15	5	0	1	8	0	0	0	0	815
07:00	0	1233	160	22	27	14	2	5	15	0	0	0	0	1478
08:00	1	1234	154	11	40	9	2	2	10	0	0	0	0	1463
09:00	0	997	139	10	28	2	1	1	16	0	0	0	0	1194
10:00	0	907	102	9	31	10	1	0	10	0	0	0	0	1070
11:00	1	864	128	2	19	7	2	1	10	0	0	0	0	1034
12 PM	0	965	120	3	23	3	4	0	16	0	0	0	0	1134
13:00	1	957	126	13	25	7	2	0	8	0	0	0	0	1139
14:00	1	1207	126	37	24	5	1	2	13	1	0	0	0	1417
15:00	0	1270	139	8	16	6	0	5	6	0	0	0	0	1450
16:00	3	1300	143	9	9	1	0	3	2	0	0	0	0	1470
17:00	3	1410	116	10	7	1	0	1	6	0	0	0	0	1554
18:00	2	1267	131	6	4	0	0	0	1	0	0	0	0	1411
19:00	2	1005	77	1	2	1	0	0	3	0	0	0	0	1091
20:00	1	773	47	1	5	1	0	1	1	0	0	0	0	830
21:00	0	587	30	2	1	0	0	0	3	0	0	0	0	623
22:00	1	437	28	1	3	0	0	0	1	0	0	0	0	471
23:00	0	326	25	0	2	0	0	0	1	0	0	0	0	354
Day Total	16	18013	1983	158	290	73	15	23	140	1	0	0	0	20712
Percent	0.1%	87.0%	9.6%	0.8%	1.4%	0.4%	0.1%	0.1%	0.7%	0.0%	0.0%	0.0%	0.0%	
AM Peak	08:00	08:00	07:00	07:00	08:00	07:00	07:00	07:00	09:00					07:00
Vol.	1	1234	160	22	40	14	2	5	16					1478
PM Peak	16:00	17:00	16:00	14:00	13:00	13:00	12:00	15:00	12:00	14:00				17:00
Vol.	3	1410	143	37	25	7	4	5	16	1				1554

Tri-State Traffic Data Inc.

Road Name: NY 33
 Segment: 960' E OF FILLMORE AVE OVERPASS
 Ctr#: 84

184 Baker Rd
 Caotesville PA 19320

GPS: 42.92820, -78.83648

WB1

Start Time	Bikes	Cars & Trailers	2 Axle Long	Buses	2 Axle 6 Tire	3 Axle Single	4 Axle Single	<5 Axl Double	5 Axle Double	>6 Axl Double	<6 Axl Multi	6 Axle Multi	>6 Axl Multi	Total
10/28/21	0	154	13	0	1	0	0	0	1	0	0	0	0	169
01:00	0	91	9	0	1	0	0	0	1	0	0	0	0	102
02:00	0	88	3	0	0	0	0	0	1	0	0	0	0	92
03:00	0	37	7	0	1	0	0	1	2	0	0	0	0	48
04:00	0	73	6	0	1	0	0	1	0	0	0	0	0	81
05:00	0	242	44	0	2	0	0	0	2	0	0	0	0	290
06:00	0	634	158	17	10	2	2	4	9	0	0	0	0	836
07:00	0	1261	174	25	26	2	0	2	8	1	0	0	0	1499
08:00	1	1190	140	13	30	7	0	3	12	2	0	0	0	1398
09:00	0	971	165	6	25	7	3	1	11	0	0	0	0	1189
10:00	0	854	119	6	23	6	1	0	8	0	0	0	0	1017
11:00	1	753	145	4	26	1	2	1	10	1	0	0	0	944
12 PM	1	969	129	2	18	5	0	0	11	0	0	0	0	1135
13:00	0	1026	136	15	29	3	1	1	14	1	0	0	0	1226
14:00	1	1155	130	41	22	4	1	4	13	2	0	0	0	1373
15:00	1	1414	125	7	13	1	1	0	5	0	0	0	0	1567
16:00	1	1357	122	12	15	1	2	1	7	0	0	0	0	1518
17:00	2	1450	122	6	7	2	0	2	9	0	0	0	0	1600
18:00	0	1283	105	2	7	0	0	0	3	0	0	0	0	1400
19:00	0	1155	73	0	2	0	0	0	3	0	0	0	0	1233
20:00	1	829	51	2	2	0	0	0	2	0	0	0	0	887
21:00	0	640	38	3	4	0	0	0	6	0	0	0	0	691
22:00	0	496	31	1	2	0	0	0	1	0	0	0	0	531
23:00	0	424	22	1	2	0	0	0	0	0	0	0	0	449
Day Total	9	18546	2067	163	269	41	13	21	139	7	0	0	0	21275
Percent	0.0%	87.2%	9.7%	0.8%	1.3%	0.2%	0.1%	0.1%	0.7%	0.0%	0.0%	0.0%	0.0%	
AM Peak	08:00	07:00	07:00	07:00	08:00	08:00	09:00	06:00	08:00	08:00				07:00
Vol.	1	1261	174	25	30	7	3	4	12	2				1499
PM Peak	17:00	17:00	13:00	14:00	13:00	12:00	16:00	14:00	13:00	14:00				17:00
Vol.	2	1450	136	41	29	5	2	4	14	2				1600

Tri-State Traffic Data Inc.

Road Name: NY 33
 Segment: 960' E OF FILLMORE AVE OVERPASS
 Ctr#: 84

184 Baker Rd
 Caotesville PA 19320

GPS: 42.92820, -78.83648

WB1

Start Time	Bikes	Cars & Trailers	2 Axle Long	Buses	2 Axle 6 Tire	3 Axle Single	4 Axle Single	<5 Axl Double	5 Axle Double	>6 Axl Double	<6 Axl Multi	6 Axle Multi	>6 Axl Multi	Total
10/29/21	0	215	13	0	1	0	0	0	4	0	0	0	0	233
01:00	0	120	2	0	3	1	0	0	2	1	0	0	0	129
02:00	0	87	9	0	3	0	0	0	2	0	0	0	0	101
03:00	0	52	5	0	2	0	0	0	0	0	0	0	0	59
04:00	0	81	9	0	1	0	0	1	2	0	0	0	0	94
05:00	0	239	39	1	2	0	0	2	5	0	0	0	0	288
06:00	0	628	159	16	12	2	3	2	7	0	0	0	0	829
07:00	0	1258	148	23	21	5	5	5	13	1	0	0	0	1479
08:00	0	1107	155	12	35	3	2	1	11	1	0	0	0	1327
09:00	0	854	157	9	33	8	2	2	14	0	0	0	0	1079
10:00	*	*	*	*	*	*	*	*	*	*	*	*	*	*
11:00	*	*	*	*	*	*	*	*	*	*	*	*	*	*
12 PM	*	*	*	*	*	*	*	*	*	*	*	*	*	*
13:00	*	*	*	*	*	*	*	*	*	*	*	*	*	*
14:00	*	*	*	*	*	*	*	*	*	*	*	*	*	*
15:00	*	*	*	*	*	*	*	*	*	*	*	*	*	*
16:00	*	*	*	*	*	*	*	*	*	*	*	*	*	*
17:00	*	*	*	*	*	*	*	*	*	*	*	*	*	*
18:00	*	*	*	*	*	*	*	*	*	*	*	*	*	*
19:00	*	*	*	*	*	*	*	*	*	*	*	*	*	*
20:00	*	*	*	*	*	*	*	*	*	*	*	*	*	*
21:00	*	*	*	*	*	*	*	*	*	*	*	*	*	*
22:00	*	*	*	*	*	*	*	*	*	*	*	*	*	*
23:00	*	*	*	*	*	*	*	*	*	*	*	*	*	*
Day Total	0	4641	696	61	113	19	12	13	60	3	0	0	0	5618
Percent	0.0%	82.6%	12.4%	1.1%	2.0%	0.3%	0.2%	0.2%	1.1%	0.1%	0.0%	0.0%	0.0%	
AM Peak		07:00	06:00	07:00	08:00	09:00	07:00	07:00	09:00	01:00				07:00
Vol.		1258	159	23	35	8	5	5	14	1				1479
PM Peak														
Vol.														
Grand Total	26	68928	7882	622	1039	203	68	102	569	19	0	0	0	79458
Percent	0.0%	86.7%	9.9%	0.8%	1.3%	0.3%	0.1%	0.1%	0.7%	0.0%	0.0%	0.0%	0.0%	

Tri-State Traffic Data Inc.

Road Name: NY 33
 Segment: 960' E OF FILLMORE AVE OVERPASS
 Ctr#: 84

184 Baker Rd
 Caotesville PA 19320

GPS: 42.92820, -78.83648

WB2

Start Time	Bikes	Cars & Trailers	2 Axle Long	Buses	2 Axle 6 Tire	3 Axle Single	4 Axle Single	<5 Axl Double	5 Axle Double	>6 Axl Double	<6 Axl Multi	6 Axle Multi	>6 Axl Multi	Total
10/25/21	*	*	*	*	*	*	*	*	*	*	*	*	*	*
01:00	*	*	*	*	*	*	*	*	*	*	*	*	*	*
02:00	*	*	*	*	*	*	*	*	*	*	*	*	*	*
03:00	*	*	*	*	*	*	*	*	*	*	*	*	*	*
04:00	*	*	*	*	*	*	*	*	*	*	*	*	*	*
05:00	*	*	*	*	*	*	*	*	*	*	*	*	*	*
06:00	*	*	*	*	*	*	*	*	*	*	*	*	*	*
07:00	*	*	*	*	*	*	*	*	*	*	*	*	*	*
08:00	*	*	*	*	*	*	*	*	*	*	*	*	*	*
09:00	*	*	*	*	*	*	*	*	*	*	*	*	*	*
10:00	*	*	*	*	*	*	*	*	*	*	*	*	*	*
11:00	*	*	*	*	*	*	*	*	*	*	*	*	*	*
12 PM	0	896	122	4	21	8	0	1	2	1	0	0	0	1055
13:00	0	916	110	10	22	4	0	0	2	1	0	0	0	1065
14:00	0	1022	110	67	19	2	0	2	4	0	0	0	0	1226
15:00	0	1146	120	16	11	1	0	1	0	2	0	0	0	1297
16:00	0	1119	111	15	7	0	0	1	6	0	0	0	0	1259
17:00	0	1101	93	10	3	3	0	0	0	0	0	0	0	1210
18:00	0	981	64	11	4	0	0	1	3	0	0	0	0	1064
19:00	0	702	41	3	5	0	0	0	1	2	0	0	0	754
20:00	0	561	29	3	1	0	0	0	2	0	0	0	0	596
21:00	0	501	31	1	2	0	1	0	3	2	0	0	0	541
22:00	0	432	28	2	3	0	0	0	1	1	0	0	0	467
23:00	0	319	20	3	2	0	0	0	2	1	0	0	0	347
Day Total	0	9696	879	145	100	18	1	6	26	10	0	0	0	10881
Percent	0.0%	89.1%	8.1%	1.3%	0.9%	0.2%	0.0%	0.1%	0.2%	0.1%	0.0%	0.0%	0.0%	
AM Peak Vol.														
PM Peak Vol.		15:00 1146	12:00 122	14:00 67	13:00 22	12:00 8	21:00 1	14:00 2	16:00 6	15:00 2				15:00 1297

Tri-State Traffic Data Inc.

Road Name: NY 33
 Segment: 960' E OF FILLMORE AVE OVERPASS
 Ctr#: 84

184 Baker Rd
 Caotesville PA 19320

GPS: 42.92820, -78.83648

WB2

Start Time	Bikes	Cars & Trailers	2 Axle Long	Buses	2 Axle 6 Tire	3 Axle Single	4 Axle Single	<5 Axl Double	5 Axle Double	>6 Axl Double	<6 Axl Multi	6 Axle Multi	>6 Axl Multi	Total
10/26/21	0	188	15	1	1	0	0	0	0	0	0	0	0	205
01:00	0	128	10	0	0	0	0	0	1	0	0	0	0	139
02:00	0	76	6	0	1	0	0	0	1	1	0	0	0	85
03:00	0	73	7	0	1	0	0	1	2	1	0	0	0	85
04:00	0	82	17	0	3	0	0	0	0	0	0	0	0	102
05:00	0	288	43	2	5	0	0	0	2	1	0	0	0	341
06:00	0	721	94	22	12	2	0	1	5	1	0	0	0	858
07:00	0	1309	138	23	15	3	1	0	6	2	0	0	0	1497
08:00	1	1445	152	22	17	2	1	0	6	1	0	0	0	1647
09:00	0	1038	134	12	22	3	2	0	4	0	0	0	0	1215
10:00	0	875	128	17	16	1	1	1	1	2	0	0	0	1042
11:00	0	888	104	6	18	4	1	3	9	2	0	0	0	1035
12 PM	0	876	121	6	19	1	2	0	5	1	0	0	0	1031
13:00	0	858	128	13	13	2	0	0	3	0	0	0	0	1017
14:00	0	1014	117	63	14	3	1	1	3	2	0	0	0	1218
15:00	0	1155	135	17	14	0	0	1	4	1	0	0	0	1327
16:00	0	1090	95	15	12	2	0	0	3	1	0	0	0	1218
17:00	0	1084	102	16	2	1	0	0	5	0	0	0	0	1210
18:00	0	950	65	9	2	0	0	1	1	0	0	0	0	1028
19:00	0	731	52	4	2	0	0	0	3	0	0	0	0	792
20:00	0	670	38	2	3	0	0	1	1	1	0	0	0	716
21:00	0	525	30	0	1	0	0	0	0	1	0	0	0	557
22:00	0	463	22	1	2	0	0	0	0	1	0	0	0	489
23:00	0	311	15	3	3	0	0	0	1	1	0	0	0	334
Day Total	1	16838	1768	254	198	24	9	10	66	20	0	0	0	19188
Percent	0.0%	87.8%	9.2%	1.3%	1.0%	0.1%	0.0%	0.1%	0.3%	0.1%	0.0%	0.0%	0.0%	
AM Peak	08:00	08:00	08:00	07:00	09:00	11:00	09:00	11:00	11:00	07:00				08:00
Vol.	1	1445	152	23	22	4	2	3	9	2				1647
PM Peak		15:00	15:00	14:00	12:00	14:00	12:00	14:00	12:00	14:00				15:00
Vol.		1155	135	63	19	3	2	1	5	2				1327

Tri-State Traffic Data Inc.

Road Name: NY 33
 Segment: 960' E OF FILLMORE AVE OVERPASS
 Ctr#: 84

184 Baker Rd
 Caotesville PA 19320

GPS: 42.92820, -78.83648

WB2

Start Time	Bikes	Cars & Trailers	2 Axle Long	Buses	2 Axle 6 Tire	3 Axle Single	4 Axle Single	<5 Axl Double	5 Axle Double	>6 Axl Double	<6 Axl Multi	6 Axle Multi	>6 Axl Multi	Total
10/27/21	0	187	11	1	1	0	0	0	1	1	0	0	0	202
01:00	0	118	11	0	1	0	0	0	0	0	0	0	0	130
02:00	0	80	6	0	4	0	0	0	2	0	0	0	0	92
03:00	0	73	8	0	1	0	0	1	2	1	0	0	0	86
04:00	0	91	16	0	3	0	0	0	2	1	0	0	0	113
05:00	0	255	52	1	0	2	0	3	1	1	0	0	0	315
06:00	0	743	88	17	8	2	0	1	1	0	0	0	0	860
07:00	0	1403	154	32	22	3	1	1	4	0	0	0	0	1620
08:00	0	1538	137	24	23	3	1	1	7	1	0	0	0	1735
09:00	1	1098	107	18	31	2	1	0	2	2	0	0	0	1262
10:00	0	965	102	8	18	2	2	0	7	1	0	0	0	1105
11:00	0	886	121	5	21	6	2	1	4	3	0	0	0	1049
12 PM	1	989	119	4	17	2	0	3	5	0	0	0	0	1140
13:00	1	928	111	8	13	6	2	2	2	3	0	0	0	1076
14:00	2	1149	120	62	12	2	1	0	7	0	0	0	0	1355
15:00	0	1115	127	18	12	2	1	1	4	0	0	0	0	1280
16:00	2	1146	115	17	6	1	0	0	5	0	0	0	0	1292
17:00	3	1155	95	13	11	2	0	1	1	1	0	0	0	1282
18:00	2	1067	76	10	5	1	0	0	2	0	0	0	0	1163
19:00	0	876	45	2	7	0	0	0	2	0	0	0	0	932
20:00	2	709	46	3	2	0	0	1	1	1	0	0	0	765
21:00	1	532	21	2	3	1	0	0	0	2	0	0	0	562
22:00	0	465	29	2	1	1	0	0	1	0	0	0	0	499
23:00	1	370	17	5	3	0	0	0	1	1	0	0	0	398
Day Total	16	17938	1734	252	225	38	11	16	64	19	0	0	0	20313
Percent	0.1%	88.3%	8.5%	1.2%	1.1%	0.2%	0.1%	0.1%	0.3%	0.1%	0.0%	0.0%	0.0%	
AM Peak	09:00	08:00	07:00	07:00	09:00	11:00	10:00	05:00	08:00	11:00				08:00
Vol.	1	1538	154	32	31	6	2	3	7	3				1735
PM Peak	17:00	17:00	15:00	14:00	12:00	13:00	13:00	12:00	14:00	13:00				14:00
Vol.	3	1155	127	62	17	6	2	3	7	3				1355

Tri-State Traffic Data Inc.

Road Name: NY 33
 Segment: 960' E OF FILLMORE AVE OVERPASS
 Ctr#: 84

184 Baker Rd
 Caotesville PA 19320

GPS: 42.92820, -78.83648

WB2

Start Time	Bikes	Cars & Trailers	2 Axle Long	Buses	2 Axle 6 Tire	3 Axle Single	4 Axle Single	<5 Axl Double	5 Axle Double	>6 Axl Double	<6 Axl Multi	6 Axle Multi	>6 Axl Multi	Total
10/28/21	0	209	19	1	1	0	0	0	0	1	0	0	0	231
01:00	0	119	9	0	1	0	0	1	0	0	0	0	0	130
02:00	0	94	6	0	0	0	0	0	0	0	0	0	0	100
03:00	0	78	12	0	0	0	0	0	4	0	0	0	0	94
04:00	0	105	17	0	4	0	0	1	3	2	0	0	0	132
05:00	0	265	43	0	3	4	0	3	2	0	0	0	0	320
06:00	0	736	109	19	9	2	0	0	3	0	0	0	0	878
07:00	0	1374	142	26	25	2	2	0	4	0	0	0	0	1575
08:00	0	1544	153	28	23	5	0	1	3	1	0	0	0	1758
09:00	0	1131	152	17	18	4	2	0	3	2	0	0	0	1329
10:00	0	893	122	8	18	4	0	0	5	1	0	0	0	1051
11:00	0	934	127	8	26	6	2	0	13	1	0	0	0	1117
12 PM	1	981	102	6	23	7	4	2	7	4	0	0	0	1137
13:00	1	975	121	12	22	2	1	2	7	4	0	0	0	1147
14:00	3	1091	116	60	10	4	2	1	4	0	0	0	0	1291
15:00	0	1220	120	16	7	6	0	2	2	4	0	0	0	1377
16:00	2	1206	112	26	8	4	0	0	2	0	0	0	0	1360
17:00	2	1336	96	16	1	0	0	1	6	1	0	0	0	1459
18:00	2	1162	85	9	5	0	0	0	1	0	0	0	0	1264
19:00	0	911	54	3	1	0	0	0	2	2	0	0	0	973
20:00	3	731	41	3	4	0	0	0	0	1	0	0	0	783
21:00	0	591	28	3	3	0	0	0	1	1	0	0	0	627
22:00	0	553	21	1	2	0	0	0	1	1	0	0	0	579
23:00	0	397	18	3	1	0	0	0	0	1	0	0	0	420
Day Total	14	18636	1825	265	215	50	13	14	73	27	0	0	0	21132
Percent	0.1%	88.2%	8.6%	1.3%	1.0%	0.2%	0.1%	0.1%	0.3%	0.1%	0.0%	0.0%	0.0%	
AM Peak		08:00	08:00	08:00	11:00	11:00	07:00	05:00	11:00	04:00				08:00
Vol.		1544	153	28	26	6	2	3	13	2				1758
PM Peak	14:00	17:00	13:00	14:00	12:00	12:00	12:00	12:00	12:00	12:00				17:00
Vol.	3	1336	121	60	23	7	4	2	7	4				1459

Tri-State Traffic Data Inc.

Road Name: NY 33
 Segment: 960' E OF FILLMORE AVE OVERPASS
 Ctr#: 84

184 Baker Rd
 Caotesville PA 19320

GPS: 42.92820, -78.83648

WB2

Start Time	Bikes	Cars & Trailers	2 Axle Long	Buses	2 Axle 6 Tire	3 Axle Single	4 Axle Single	<5 Axl Double	5 Axle Double	>6 Axl Double	<6 Axl Multi	6 Axle Multi	>6 Axl Multi	Total
10/29/21	0	247	12	1	1	0	0	0	1	1	0	0	0	263
01:00	0	172	14	0	2	0	0	0	2	0	0	0	0	190
02:00	0	99	5	0	0	0	0	0	2	0	0	0	0	106
03:00	0	126	5	0	4	1	0	0	4	1	0	0	0	141
04:00	0	103	15	1	1	0	0	0	2	0	0	0	0	122
05:00	0	266	45	1	2	1	0	1	1	1	0	0	0	318
06:00	0	654	105	20	6	1	0	2	3	2	0	0	0	793
07:00	0	1303	142	21	25	6	1	2	3	1	0	0	0	1504
08:00	0	1409	127	22	17	4	1	1	2	1	0	0	0	1584
09:00	0	1008	135	12	27	6	2	1	3	2	0	0	0	1196
10:00	*	*	*	*	*	*	*	*	*	*	*	*	*	*
11:00	*	*	*	*	*	*	*	*	*	*	*	*	*	*
12 PM	*	*	*	*	*	*	*	*	*	*	*	*	*	*
13:00	*	*	*	*	*	*	*	*	*	*	*	*	*	*
14:00	*	*	*	*	*	*	*	*	*	*	*	*	*	*
15:00	*	*	*	*	*	*	*	*	*	*	*	*	*	*
16:00	*	*	*	*	*	*	*	*	*	*	*	*	*	*
17:00	*	*	*	*	*	*	*	*	*	*	*	*	*	*
18:00	*	*	*	*	*	*	*	*	*	*	*	*	*	*
19:00	*	*	*	*	*	*	*	*	*	*	*	*	*	*
20:00	*	*	*	*	*	*	*	*	*	*	*	*	*	*
21:00	*	*	*	*	*	*	*	*	*	*	*	*	*	*
22:00	*	*	*	*	*	*	*	*	*	*	*	*	*	*
23:00	*	*	*	*	*	*	*	*	*	*	*	*	*	*
Day Total	0	5387	605	78	85	19	4	7	23	9	0	0	0	6217
Percent	0.0%	86.6%	9.7%	1.3%	1.4%	0.3%	0.1%	0.1%	0.4%	0.1%	0.0%	0.0%	0.0%	
AM Peak		08:00	07:00	08:00	09:00	07:00	09:00	06:00	03:00	06:00				08:00
Vol.		1409	142	22	27	6	2	2	4	2				1584
PM Peak														
Vol.														
Grand Total	31	68495	6811	994	823	149	38	53	252	85	0	0	0	77731
Percent	0.0%	88.1%	8.8%	1.3%	1.1%	0.2%	0.0%	0.1%	0.3%	0.1%	0.0%	0.0%	0.0%	

Tri-State Traffic Data Inc.

Road Name: NY 33
 Segment: 960' E OF FILLMORE AVE OVERPASS
 Ctr#: 84

184 Baker Rd
 Caotesville PA 19320

GPS: 42.92820, -78.83648

WB3

Start Time	Bikes	Cars & Trailers	2 Axle Long	Buses	2 Axle 6 Tire	3 Axle Single	4 Axle Single	<5 Axl Double	5 Axle Double	>6 Axl Double	<6 Axl Multi	6 Axle Multi	>6 Axl Multi	Total
10/10/21	*	*	*	*	*	*	*	*	*	*	*	*	*	*
01:00	*	*	*	*	*	*	*	*	*	*	*	*	*	*
02:00	*	*	*	*	*	*	*	*	*	*	*	*	*	*
03:00	*	*	*	*	*	*	*	*	*	*	*	*	*	*
04:00	*	*	*	*	*	*	*	*	*	*	*	*	*	*
05:00	*	*	*	*	*	*	*	*	*	*	*	*	*	*
06:00	*	*	*	*	*	*	*	*	*	*	*	*	*	*
07:00	*	*	*	*	*	*	*	*	*	*	*	*	*	*
08:00	*	*	*	*	*	*	*	*	*	*	*	*	*	*
09:00	*	*	*	*	*	*	*	*	*	*	*	*	*	*
10:00	*	*	*	*	*	*	*	*	*	*	*	*	*	*
11:00	*	*	*	*	*	*	*	*	*	*	*	*	*	*
12 PM	0	524	51	2	5	0	0	0	0	0	0	0	0	582
13:00	0	522	54	0	2	0	0	0	0	0	0	0	0	578
14:00	0	710	78	2	5	0	1	0	1	0	0	0	0	797
15:00	0	782	70	2	1	0	0	0	0	0	0	0	0	855
16:00	0	778	67	3	3	0	0	0	0	0	0	0	0	851
17:00	0	789	78	0	2	0	0	0	0	0	0	0	0	869
18:00	0	697	59	1	1	0	0	0	0	0	0	0	0	758
19:00	0	420	30	0	1	0	0	0	1	0	0	0	0	452
20:00	0	241	20	0	0	0	0	0	0	0	0	0	0	261
21:00	0	193	8	1	0	0	0	0	0	0	0	0	0	202
22:00	0	185	13	0	2	0	0	0	0	1	0	0	0	201
23:00	0	132	5	1	0	0	0	0	0	0	0	0	0	138
Day Total	0	5973	533	12	22	0	1	0	2	1	0	0	0	6544
Percent	0.0%	91.3%	8.1%	0.2%	0.3%	0.0%	0.0%	0.0%	0.0%	0.0%	0.0%	0.0%	0.0%	
AM Peak Vol.														
PM Peak Vol.		17:00 789	14:00 78	16:00 3	12:00 5		14:00 1		14:00 1	22:00 1				17:00 869

Tri-State Traffic Data Inc.

Road Name: NY 33
 Segment: 960' E OF FILLMORE AVE OVERPASS
 Ctr#: 84

184 Baker Rd
 Caotesville PA 19320

GPS: 42.92820, -78.83648

WB3

Start Time	Bikes	Cars & Trailers	2 Axle Long	Buses	2 Axle 6 Tire	3 Axle Single	4 Axle Single	<5 Axl Double	5 Axle Double	>6 Axl Double	<6 Axl Multi	6 Axle Multi	>6 Axl Multi	Total
10/11/21	0	49	2	1	0	0	0	0	0	0	0	0	0	52
01:00	0	26	4	0	1	0	0	0	0	1	0	0	0	32
02:00	0	18	0	0	0	0	0	0	0	0	0	0	0	18
03:00	0	10	0	0	1	0	0	0	0	0	0	0	0	11
04:00	0	19	1	0	0	0	0	0	0	0	0	0	0	20
05:00	0	118	20	0	0	0	0	0	0	0	0	0	0	138
06:00	0	609	77	0	2	0	0	0	0	0	0	0	0	688
07:00	0	1428	117	0	3	1	0	0	0	0	0	0	0	1549
08:00	0	1630	120	0	2	0	0	0	1	0	0	0	0	1753
09:00	0	834	90	1	2	0	0	1	2	0	0	0	0	930
10:00	0	515	62	0	2	0	0	0	0	0	0	0	0	579
11:00	0	490	64	1	2	0	0	0	0	0	0	0	0	557
12 PM	0	493	52	1	3	0	0	0	0	0	0	0	0	549
13:00	0	508	52	0	4	1	0	0	1	0	0	0	0	566
14:00	0	694	85	1	1	0	0	0	2	0	0	0	0	783
15:00	0	778	71	2	2	0	0	0	1	1	0	0	0	855
16:00	0	732	64	1	1	0	0	0	0	0	0	0	0	798
17:00	0	722	53	0	3	0	0	0	0	0	0	0	0	778
18:00	0	594	36	1	0	0	0	0	0	0	0	0	0	631
19:00	0	367	23	1	1	0	0	0	0	1	0	0	0	393
20:00	0	279	12	0	0	0	0	0	0	0	0	0	0	291
21:00	0	210	9	1	0	0	0	0	0	0	0	0	0	220
22:00	0	155	5	0	0	0	0	0	0	0	0	0	0	160
23:00	0	108	5	0	0	0	0	0	0	0	0	0	0	113
Day Total	0	11386	1024	11	30	2	0	1	7	3	0	0	0	12464
Percent	0.0%	91.4%	8.2%	0.1%	0.2%	0.0%	0.0%	0.0%	0.1%	0.0%	0.0%	0.0%	0.0%	
AM Peak		08:00	08:00	00:00	07:00	07:00		09:00	09:00	01:00				08:00
Vol.		1630	120	1	3	1		1	2	1				1753
PM Peak		15:00	14:00	15:00	13:00	13:00			14:00	15:00				15:00
Vol.		778	85	2	4	1			2	1				855

Tri-State Traffic Data Inc.

Road Name: NY 33
 Segment: 960' E OF FILLMORE AVE OVERPASS
 Ctr#: 84

184 Baker Rd
 Caotesville PA 19320

GPS: 42.92820, -78.83648

WB3

Start Time	Bikes	Cars & Trailers	2 Axle Long	Buses	2 Axle 6 Tire	3 Axle Single	4 Axle Single	<5 Axl Double	5 Axle Double	>6 Axl Double	<6 Axl Multi	6 Axle Multi	>6 Axl Multi	Total
10/12/21	0	28	2	0	0	0	0	0	0	0	0	0	0	30
01:00	0	29	3	0	0	0	0	0	0	0	0	0	0	32
02:00	0	16	0	0	0	0	0	0	0	0	0	0	0	16
03:00	0	9	0	0	0	0	0	0	0	0	0	0	0	9
04:00	0	28	1	0	0	0	0	0	0	0	0	0	0	29
05:00	0	132	24	0	0	0	0	0	0	0	0	0	0	156
06:00	1	609	97	1	1	0	0	0	0	0	0	0	0	709
07:00	0	1522	149	3	2	0	0	0	0	0	0	0	0	1676
08:00	0	1630	108	0	2	0	0	0	0	1	0	0	0	1741
09:00	0	867	72	0	3	0	1	0	1	1	0	0	0	945
10:00	1	570	54	0	2	0	0	0	2	0	0	0	0	629
11:00	2	521	69	1	3	1	0	0	0	1	0	0	0	598
12 PM	2	550	52	1	2	0	0	0	0	1	0	0	0	608
13:00	1	549	53	0	6	0	0	0	0	0	0	0	0	609
14:00	0	761	70	0	0	0	0	0	0	0	0	0	0	831
15:00	3	745	52	1	3	0	0	0	0	0	0	0	0	804
16:00	2	776	55	3	0	0	0	1	0	0	0	0	0	837
17:00	0	917	76	1	3	0	0	0	1	0	0	0	0	998
18:00	3	738	48	1	3	0	0	0	0	0	0	0	0	793
19:00	0	481	18	1	3	0	0	0	0	0	0	0	0	503
20:00	1	347	13	1	0	0	0	0	0	0	0	0	0	362
21:00	0	258	5	0	0	0	0	0	0	0	0	0	0	263
22:00	2	199	9	0	1	0	0	0	0	0	0	0	0	211
23:00	0	157	10	0	1	0	0	0	0	0	0	0	0	168
Day Total	18	12439	1040	14	35	1	1	1	4	4	0	0	0	13557
Percent	0.1%	91.8%	7.7%	0.1%	0.3%	0.0%	0.0%	0.0%	0.0%	0.0%	0.0%	0.0%	0.0%	
AM Peak	11:00	08:00	07:00	07:00	09:00	11:00	09:00		10:00	08:00				08:00
Vol.	2	1630	149	3	3	1	1		2	1				1741
PM Peak	15:00	17:00	17:00	16:00	13:00			16:00	17:00	12:00				17:00
Vol.	3	917	76	3	6			1	1	1				998

Tri-State Traffic Data Inc.

Road Name: NY 33
 Segment: 960' E OF FILLMORE AVE OVERPASS
 Ctr#: 84

184 Baker Rd
 Caotesville PA 19320

GPS: 42.92820, -78.83648

WB3

Start Time	Bikes	Cars & Trailers	2 Axle Long	Buses	2 Axle 6 Tire	3 Axle Single	4 Axle Single	<5 Axl Double	5 Axle Double	>6 Axl Double	<6 Axl Multi	6 Axle Multi	>6 Axl Multi	Total
10/13/21	0	43	1	0	0	0	0	0	0	0	0	0	0	44
01:00	0	19	4	0	0	0	0	0	0	0	0	0	0	23
02:00	0	31	0	0	0	0	0	0	0	1	0	0	0	32
03:00	0	13	1	0	0	0	0	0	0	0	0	0	0	14
04:00	0	23	3	0	0	0	0	0	0	0	0	0	0	26
05:00	0	122	16	0	0	0	0	0	1	0	0	0	0	139
06:00	2	632	82	0	1	0	0	0	0	0	0	0	0	717
07:00	0	1492	124	3	1	0	0	0	0	0	0	0	0	1620
08:00	1	1646	117	0	4	0	0	0	1	0	0	0	0	1769
09:00	1	887	82	1	5	0	0	0	1	0	0	0	0	977
10:00	2	653	77	4	3	0	0	0	0	0	0	0	1	740
11:00	1	716	81	1	6	0	0	0	1	0	0	0	0	806
12 PM	2	590	55	0	4	1	0	0	0	0	0	0	0	652
13:00	0	617	58	1	6	1	0	0	0	0	0	0	0	683
14:00	1	694	58	3	7	0	0	0	1	1	0	0	0	765
15:00	2	824	71	0	6	1	0	0	1	0	0	0	0	905
16:00	1	860	78	0	5	0	0	0	0	1	0	0	0	945
17:00	3	1034	72	0	1	0	0	0	1	0	0	0	0	1111
18:00	0	805	62	1	1	0	0	0	0	0	0	0	0	869
19:00	0	587	31	0	1	0	0	0	0	0	0	0	0	619
20:00	0	352	19	0	1	0	0	0	0	0	0	0	0	372
21:00	2	289	21	1	0	0	0	0	0	0	0	0	0	313
22:00	0	266	9	1	0	0	0	0	0	0	0	0	0	276
23:00	0	169	5	2	0	0	0	0	1	0	0	0	0	177
Day Total	18	13364	1127	18	52	3	0	0	8	3	0	0	1	14594
Percent	0.1%	91.6%	7.7%	0.1%	0.4%	0.0%	0.0%	0.0%	0.1%	0.0%	0.0%	0.0%	0.0%	
AM Peak	06:00	08:00	07:00	10:00	11:00				05:00	02:00			10:00	08:00
Vol.	2	1646	124	4	6				1	1			1	1769
PM Peak	17:00	17:00	16:00	14:00	14:00	12:00			14:00	14:00				17:00
Vol.	3	1034	78	3	7	1			1	1				1111

Tri-State Traffic Data Inc.

Road Name: NY 33
 Segment: 440' W OF PEDESTRIAN BRIDGE
 Ctr#: 60

184 Baker Rd
 Caotesville PA 19320

GPS: 42.91709, -78.84325

Start Time	25-Oct-21		Tue		Wed		Thu		Fri		Weekday Average		Sat		Sun	
	EB1	EB2	EB1	EB2	EB1	EB2	EB1	EB2	EB1	EB2	EB1	EB2	EB1	EB2	EB1	EB2
12:00 AM	*	*	107	144	119	181	89	167	*	*	105	164	*	*	*	*
01:00	*	*	60	105	67	108	64	108	*	*	64	107	*	*	*	*
02:00	*	*	40	90	39	96	40	81	*	*	40	89	*	*	*	*
03:00	*	*	29	81	29	83	41	74	*	*	33	79	*	*	*	*
04:00	*	*	35	87	40	96	36	104	*	*	37	96	*	*	*	*
05:00	*	*	107	214	111	193	106	214	*	*	108	207	*	*	*	*
06:00	*	*	254	414	293	427	303	411	*	*	283	417	*	*	*	*
07:00	*	*	516	680	532	795	509	753	*	*	519	743	*	*	*	*
08:00	*	*	475	690	606	776	590	782	*	*	557	749	*	*	*	*
09:00	*	*	442	636	484	727	581	711	*	*	502	691	*	*	*	*
10:00	424	701	400	706	449	772	446	748	*	*	430	732	*	*	*	*
11:00	498	764	520	773	543	808	385	577	*	*	486	730	*	*	*	*
12:00 PM	586	835	575	847	604	924	*	*	*	*	588	869	*	*	*	*
01:00	593	904	545	815	533	860	*	*	*	*	557	860	*	*	*	*
02:00	653	984	651	926	718	940	*	*	*	*	674	950	*	*	*	*
03:00	933	1280	803	1121	927	1341	*	*	*	*	888	1247	*	*	*	*
04:00	1051	1358	986	1264	1133	1411	*	*	*	*	1057	1344	*	*	*	*
05:00	940	1204	912	1215	990	1241	*	*	*	*	947	1220	*	*	*	*
06:00	638	836	628	813	719	878	*	*	*	*	662	842	*	*	*	*
07:00	492	634	534	643	471	685	*	*	*	*	499	654	*	*	*	*
08:00	374	490	415	528	446	561	*	*	*	*	412	526	*	*	*	*
09:00	313	387	369	592	402	605	*	*	*	*	361	528	*	*	*	*
10:00	248	300	243	447	233	386	*	*	*	*	241	378	*	*	*	*
11:00	154	295	216	343	165	267	*	*	*	*	178	302	*	*	*	*
Total Day	7897	10972	9862	14174	10653	15161	3190	4730	0	0	10228	14524	0	0	0	0
AM Peak	11:00	11:00	11:00	11:00	08:00	11:00	08:00	08:00	-	-	08:00	08:00	-	-	-	-
Vol.	498	764	520	773	606	808	590	782	-	-	557	749	-	-	-	-
PM Peak	16:00	16:00	16:00	16:00	16:00	16:00	-	-	-	-	16:00	16:00	-	-	-	-
Vol.	1051	1358	986	1264	1133	1411	-	-	-	-	1057	1344	-	-	-	-

Comb. Total	18869	24036	25814	7920	0	24752	0	0
ADT	ADT 24,752	AADT 24,752						

Tri-State Traffic Data Inc.

Road Name: NY 33
 Segment: 440' W OD PEDESTRIAN BRIDGE
 Ctr#: 60

184 Baker Rd
 Caotesville PA 19320

GPS: 42.91709, -78.84325

Start Time	Mon 25-Oct-21	Tue 26-Oct-21	Wed 27-Oct-21	Thu 28-Oct-21	Fri 29-Oct-21	Average Day	Sat 30-Oct-21	Sun 31-Oct-21	Week Average
12:00 AM	*	40	83	39	*	54	*	*	54
01:00	*	13	54	27	*	31	*	*	31
02:00	*	10	15	8	*	11	*	*	11
03:00	*	10	14	19	*	14	*	*	14
04:00	*	19	21	20	*	20	*	*	20
05:00	*	64	71	74	*	70	*	*	70
06:00	*	198	198	233	*	210	*	*	210
07:00	*	485	607	586	*	559	*	*	559
08:00	*	458	595	612	*	555	*	*	555
09:00	*	365	475	477	*	439	*	*	439
10:00	368	394	400	418	*	395	*	*	395
11:00	468	422	489	323	*	426	*	*	426
12:00 PM	586	534	571	*	*	564	*	*	564
01:00	562	526	586	*	*	558	*	*	558
02:00	685	688	701	*	*	691	*	*	691
03:00	1207	1076	1347	*	*	1210	*	*	1210
04:00	1482	1354	1593	*	*	1476	*	*	1476
05:00	1290	1278	1297	*	*	1288	*	*	1288
06:00	623	645	668	*	*	645	*	*	645
07:00	410	441	450	*	*	434	*	*	434
08:00	256	285	303	*	*	281	*	*	281
09:00	183	346	362	*	*	297	*	*	297
10:00	128	191	155	*	*	158	*	*	158
11:00	111	150	123	*	*	128	*	*	128
Day Total	8359	9992	11178	2836	0	10514	0	0	10514
% Avg. WkDay	79.5%	95.0%	106.3%	27.0%	0.0%				
% Avg. Week	79.5%	95.0%	106.3%	27.0%	0.0%	100.0%	0.0%	0.0%	
AM Peak	11:00	07:00	07:00	08:00	-	07:00	-	-	07:00
Vol.	468	485	607	612	-	559	-	-	559
PM Peak	16:00	16:00	16:00	-	-	16:00	-	-	16:00
Vol.	1482	1354	1593	-	-	1476	-	-	1476
Grand Total	8359	9992	11178	2836	0	10514	0	0	10514

ADT

ADT 10,516

AADT 10,516

Tri-State Traffic Data Inc.

Road Name: NY 33
 Segment: 440' W OF PEDESTRIAN BRIDGE
 Ctr#: 60

184 Baker Rd
 Caotesville PA 19320

GPS: 42.91709, -78.84325

EB1

Start Time	Bikes	Cars & Trailers	2 Axle Long	Buses	2 Axle 6 Tire	3 Axle Single	4 Axle Single	<5 Axl Double	5 Axle Double	>6 Axl Double	<6 Axl Multi	6 Axle Multi	>6 Axl Multi	Total
10/25/21	*	*	*	*	*	*	*	*	*	*	*	*	*	*
01:00	*	*	*	*	*	*	*	*	*	*	*	*	*	*
02:00	*	*	*	*	*	*	*	*	*	*	*	*	*	*
03:00	*	*	*	*	*	*	*	*	*	*	*	*	*	*
04:00	*	*	*	*	*	*	*	*	*	*	*	*	*	*
05:00	*	*	*	*	*	*	*	*	*	*	*	*	*	*
06:00	*	*	*	*	*	*	*	*	*	*	*	*	*	*
07:00	*	*	*	*	*	*	*	*	*	*	*	*	*	*
08:00	*	*	*	*	*	*	*	*	*	*	*	*	*	*
09:00	*	*	*	*	*	*	*	*	*	*	*	*	*	*
10:00	1	350	57	5	7	2	0	1	1	0	0	0	0	424
11:00	0	416	67	0	8	4	0	1	2	0	0	0	0	498
12 PM	0	494	76	2	8	3	0	1	2	0	0	0	0	586
13:00	1	498	67	12	12	2	0	1	0	0	0	0	0	593
14:00	0	551	66	15	12	5	0	2	2	0	0	0	0	653
15:00	0	828	81	11	12	1	0	0	0	0	0	0	0	933
16:00	0	952	90	3	6	0	0	0	0	0	0	0	0	1051
17:00	2	868	60	3	5	0	0	2	0	0	0	0	0	940
18:00	0	587	47	1	3	0	0	0	0	0	0	0	0	638
19:00	0	453	38	0	1	0	0	0	0	0	0	0	0	492
20:00	0	352	20	0	2	0	0	0	0	0	0	0	0	374
21:00	0	297	16	0	0	0	0	0	0	0	0	0	0	313
22:00	0	230	15	0	2	0	0	0	1	0	0	0	0	248
23:00	0	138	13	1	2	0	0	0	0	0	0	0	0	154
Day Total	4	7014	713	53	80	17	0	8	8	0	0	0	0	7897
Percent	0.1%	88.8%	9.0%	0.7%	1.0%	0.2%	0.0%	0.1%	0.1%	0.0%	0.0%	0.0%	0.0%	
AM Peak	10:00	11:00	11:00	10:00	11:00	11:00		10:00	11:00					11:00
Vol.	1	416	67	5	8	4		1	2					498
PM Peak	17:00	16:00	16:00	14:00	13:00	14:00		14:00	12:00					16:00
Vol.	2	952	90	15	12	5		2	2					1051

Tri-State Traffic Data Inc.

Road Name: NY 33
 Segment: 440' W OF PEDESTRIAN BRIDGE
 Ctr#: 60

184 Baker Rd
 Caotesville PA 19320

GPS: 42.91709, -78.84325

EB1

Start Time	Bikes	Cars & Trailers	2 Axle Long	Buses	2 Axle 6 Tire	3 Axle Single	4 Axle Single	<5 Axl Double	5 Axle Double	>6 Axl Double	<6 Axl Multi	6 Axle Multi	>6 Axl Multi	Total
10/26/21	0	95	7	0	5	0	0	0	0	0	0	0	0	107
01:00	0	54	5	0	1	0	0	0	0	0	0	0	0	60
02:00	0	36	2	0	1	1	0	0	0	0	0	0	0	40
03:00	0	25	2	0	1	1	0	0	0	0	0	0	0	29
04:00	0	28	7	0	0	0	0	0	0	0	0	0	0	35
05:00	0	93	10	1	1	1	0	0	1	0	0	0	0	107
06:00	0	211	35	5	1	2	0	0	0	0	0	0	0	254
07:00	0	435	61	10	7	2	0	0	1	0	0	0	0	516
08:00	0	390	65	2	13	2	0	2	1	0	0	0	0	475
09:00	0	367	54	3	11	2	0	3	2	0	0	0	0	442
10:00	0	330	53	3	10	1	0	0	3	0	0	0	0	400
11:00	0	438	68	0	13	1	0	0	0	0	0	0	0	520
12 PM	1	497	64	2	9	1	0	0	1	0	0	0	0	575
13:00	0	465	61	5	10	2	0	1	1	0	0	0	0	545
14:00	0	567	68	2	10	0	0	2	1	1	0	0	0	651
15:00	0	700	86	4	13	0	0	0	0	0	0	0	0	803
16:00	0	903	74	1	7	0	0	0	1	0	0	0	0	986
17:00	0	833	75	1	2	0	0	0	1	0	0	0	0	912
18:00	0	587	34	0	5	0	0	2	0	0	0	0	0	628
19:00	0	494	32	0	8	0	0	0	0	0	0	0	0	534
20:00	0	383	24	1	6	1	0	0	0	0	0	0	0	415
21:00	0	346	21	0	2	0	0	0	0	0	0	0	0	369
22:00	0	222	19	0	2	0	0	0	0	0	0	0	0	243
23:00	0	201	14	0	1	0	0	0	0	0	0	0	0	216
Day Total	1	8700	941	40	139	17	0	10	13	1	0	0	0	9862
Percent	0.0%	88.2%	9.5%	0.4%	1.4%	0.2%	0.0%	0.1%	0.1%	0.0%	0.0%	0.0%	0.0%	
AM Peak		11:00	11:00	07:00	08:00	06:00		09:00	10:00					11:00
Vol.		438	68	10	13	2		3	3					520
PM Peak	12:00	16:00	15:00	13:00	15:00	13:00		14:00	12:00	14:00				16:00
Vol.	1	903	86	5	13	2		2	1	1				986

Tri-State Traffic Data Inc.

Road Name: NY 33
 Segment: 440' W OF PEDESTRIAN BRIDGE
 Ctr#: 60

184 Baker Rd
 Caotesville PA 19320

GPS: 42.91709, -78.84325

EB1

Start Time	Bikes	Cars & Trailers	2 Axle Long	Buses	2 Axle 6 Tire	3 Axle Single	4 Axle Single	<5 Axl Double	5 Axle Double	>6 Axl Double	<6 Axl Multi	6 Axle Multi	>6 Axl Multi	Total
10/27/21	0	111	5	0	3	0	0	0	0	0	0	0	0	119
01:00	0	59	6	0	1	0	0	0	1	0	0	0	0	67
02:00	0	36	1	0	1	1	0	0	0	0	0	0	0	39
03:00	0	27	1	0	1	0	0	0	0	0	0	0	0	29
04:00	0	35	4	0	0	0	0	0	1	0	0	0	0	40
05:00	0	95	13	1	1	1	0	0	0	0	0	0	0	111
06:00	0	228	43	20	0	1	0	0	1	0	0	0	0	293
07:00	0	460	45	18	6	3	0	0	0	0	0	0	0	532
08:00	0	520	56	10	16	0	0	3	1	0	0	0	0	606
09:00	0	394	52	18	15	2	0	3	0	0	0	0	0	484
10:00	0	363	66	2	13	2	0	1	2	0	0	0	0	449
11:00	0	470	58	2	9	2	0	0	2	0	0	0	0	543
12 PM	0	524	53	2	21	1	0	0	2	1	0	0	0	604
13:00	0	448	68	8	6	1	0	1	1	0	0	0	0	533
14:00	1	605	87	12	10	1	0	1	1	0	0	0	0	718
15:00	0	842	68	9	8	0	0	0	0	0	0	0	0	927
16:00	0	1046	78	5	3	1	0	0	0	0	0	0	0	1133
17:00	0	911	74	1	2	0	0	2	0	0	0	0	0	990
18:00	1	658	54	2	3	0	0	1	0	0	0	0	0	719
19:00	0	441	27	0	1	0	0	1	1	0	0	0	0	471
20:00	1	416	28	0	1	0	0	0	0	0	0	0	0	446
21:00	0	373	26	0	0	1	0	1	1	0	0	0	0	402
22:00	0	220	13	0	0	0	0	0	0	0	0	0	0	233
23:00	0	155	7	1	2	0	0	0	0	0	0	0	0	165
Day Total	3	9437	933	111	123	17	0	14	14	1	0	0	0	10653
Percent	0.0%	88.6%	8.8%	1.0%	1.2%	0.2%	0.0%	0.1%	0.1%	0.0%	0.0%	0.0%	0.0%	
AM Peak		08:00	10:00	06:00	08:00	07:00		08:00	10:00					08:00
Vol.		520	66	20	16	3		3	2					606
PM Peak	14:00	16:00	14:00	14:00	12:00	12:00		17:00	12:00	12:00				16:00
Vol.	1	1046	87	12	21	1		2	2	1				1133

Tri-State Traffic Data Inc.

Road Name: NY 33
 Segment: 440' W OF PEDESTRIAN BRIDGE
 Ctr#: 60

184 Baker Rd
 Caotesville PA 19320

GPS: 42.91709, -78.84325

EB1

Start Time	Bikes	Cars & Trailers	2 Axle Long	Buses	2 Axle 6 Tire	3 Axle Single	4 Axle Single	<5 Axl Double	5 Axle Double	>6 Axl Double	<6 Axl Multi	6 Axle Multi	>6 Axl Multi	Total
10/28/21	0	82	3	0	4	0	0	0	0	0	0	0	0	89
01:00	0	56	7	0	1	0	0	0	0	0	0	0	0	64
02:00	0	37	2	0	0	1	0	0	0	0	0	0	0	40
03:00	0	38	1	0	2	0	0	0	0	0	0	0	0	41
04:00	0	33	2	0	1	0	0	0	0	0	0	0	0	36
05:00	0	87	15	2	0	1	0	0	1	0	0	0	0	106
06:00	0	234	31	21	6	8	0	0	3	0	0	0	0	303
07:00	0	434	50	16	5	3	0	0	1	0	0	0	0	509
08:00	0	514	54	9	9	1	1	2	0	0	0	0	0	590
09:00	0	480	66	14	17	1	0	2	1	0	0	0	0	581
10:00	0	371	61	4	5	4	0	1	0	0	0	0	0	446
11:00	2	317	53	1	6	4	0	2	0	0	0	0	0	385
12 PM	*	*	*	*	*	*	*	*	*	*	*	*	*	*
13:00	*	*	*	*	*	*	*	*	*	*	*	*	*	*
14:00	*	*	*	*	*	*	*	*	*	*	*	*	*	*
15:00	*	*	*	*	*	*	*	*	*	*	*	*	*	*
16:00	*	*	*	*	*	*	*	*	*	*	*	*	*	*
17:00	*	*	*	*	*	*	*	*	*	*	*	*	*	*
18:00	*	*	*	*	*	*	*	*	*	*	*	*	*	*
19:00	*	*	*	*	*	*	*	*	*	*	*	*	*	*
20:00	*	*	*	*	*	*	*	*	*	*	*	*	*	*
21:00	*	*	*	*	*	*	*	*	*	*	*	*	*	*
22:00	*	*	*	*	*	*	*	*	*	*	*	*	*	*
23:00	*	*	*	*	*	*	*	*	*	*	*	*	*	*
Day Total	2	2683	345	67	56	23	1	7	6	0	0	0	0	3190
Percent	0.1%	84.1%	10.8%	2.1%	1.8%	0.7%	0.0%	0.2%	0.2%	0.0%	0.0%	0.0%	0.0%	
AM Peak	11:00	08:00	09:00	06:00	09:00	06:00	08:00	08:00	06:00					08:00
Vol.	2	514	66	21	17	8	1	2	3					590
PM Peak														
Vol.														
Grand Total	10	27834	2932	271	398	74	1	39	41	2	0	0	0	31602
Percent	0.0%	88.1%	9.3%	0.9%	1.3%	0.2%	0.0%	0.1%	0.1%	0.0%	0.0%	0.0%	0.0%	

Tri-State Traffic Data Inc.

Road Name: NY 33
 Segment: 440' W OF PEDESTRIAN BRIDGE
 Ctr#: 60

184 Baker Rd
 Caotesville PA 19320

GPS: 42.91709, -78.84325

EB2

Start Time	Bikes	Cars & Trailers	2 Axle Long	Buses	2 Axle 6 Tire	3 Axle Single	4 Axle Single	<5 Axl Double	5 Axle Double	>6 Axl Double	<6 Axl Multi	6 Axle Multi	>6 Axl Multi	Total
10/25/21	*	*	*	*	*	*	*	*	*	*	*	*	*	*
01:00	*	*	*	*	*	*	*	*	*	*	*	*	*	*
02:00	*	*	*	*	*	*	*	*	*	*	*	*	*	*
03:00	*	*	*	*	*	*	*	*	*	*	*	*	*	*
04:00	*	*	*	*	*	*	*	*	*	*	*	*	*	*
05:00	*	*	*	*	*	*	*	*	*	*	*	*	*	*
06:00	*	*	*	*	*	*	*	*	*	*	*	*	*	*
07:00	*	*	*	*	*	*	*	*	*	*	*	*	*	*
08:00	*	*	*	*	*	*	*	*	*	*	*	*	*	*
09:00	*	*	*	*	*	*	*	*	*	*	*	*	*	*
10:00	0	581	86	6	19	4	0	3	2	0	0	0	0	701
11:00	0	641	84	5	18	5	0	4	7	0	0	0	0	764
12 PM	1	705	90	3	22	3	0	5	5	1	0	0	0	835
13:00	0	771	94	12	19	3	0	2	3	0	0	0	0	904
14:00	0	864	91	10	8	1	0	3	6	1	0	0	0	984
15:00	0	1118	119	12	23	0	0	5	3	0	0	0	0	1280
16:00	0	1236	89	19	11	0	0	0	2	1	0	0	0	1358
17:00	0	1095	77	25	6	0	0	1	0	0	0	0	0	1204
18:00	0	774	57	1	2	0	0	0	1	1	0	0	0	836
19:00	0	590	36	2	5	0	0	0	1	0	0	0	0	634
20:00	1	456	29	2	0	0	0	0	0	2	0	0	0	490
21:00	0	354	25	1	3	2	0	0	1	1	0	0	0	387
22:00	0	280	16	0	1	0	0	0	1	2	0	0	0	300
23:00	0	277	14	0	1	0	0	0	2	1	0	0	0	295
Day Total	2	9742	907	98	138	18	0	23	34	10	0	0	0	10972
Percent	0.0%	88.8%	8.3%	0.9%	1.3%	0.2%	0.0%	0.2%	0.3%	0.1%	0.0%	0.0%	0.0%	
AM Peak		11:00	10:00	10:00	10:00	11:00		11:00	11:00					11:00
Vol.		641	86	6	19	5		4	7					764
PM Peak	12:00	16:00	15:00	17:00	15:00	12:00		12:00	14:00	20:00				16:00
Vol.	1	1236	119	25	23	3		5	6	2				1358

Tri-State Traffic Data Inc.

Road Name: NY 33
 Segment: 440' W OF PEDESTRIAN BRIDGE
 Ctr#: 60

184 Baker Rd
 Caotesville PA 19320

GPS: 42.91709, -78.84325

EB2

Start Time	Bikes	Cars & Trailers	2 Axle Long	Buses	2 Axle 6 Tire	3 Axle Single	4 Axle Single	<5 Axl Double	5 Axle Double	>6 Axl Double	<6 Axl Multi	6 Axle Multi	>6 Axl Multi	Total
10/26/21	0	131	5	1	2	2	0	0	2	1	0	0	0	144
01:00	0	88	13	0	1	2	0	0	1	0	0	0	0	105
02:00	1	78	5	0	1	2	0	0	2	1	0	0	0	90
03:00	0	72	4	0	1	0	1	0	3	0	0	0	0	81
04:00	0	73	10	0	2	0	0	0	2	0	0	0	0	87
05:00	0	181	26	0	3	2	0	0	2	0	0	0	0	214
06:00	1	351	46	6	4	3	0	0	3	0	0	0	0	414
07:00	0	581	73	9	4	2	0	0	9	2	0	0	0	680
08:00	0	573	75	12	20	3	0	0	4	3	0	0	0	690
09:00	0	505	91	11	14	3	0	2	9	1	0	0	0	636
10:00	0	562	99	6	24	4	0	3	7	1	0	0	0	706
11:00	0	646	97	5	12	4	0	2	6	1	0	0	0	773
12 PM	1	737	78	7	13	6	0	3	1	1	0	0	0	847
13:00	0	690	89	7	15	4	0	5	4	1	0	0	0	815
14:00	1	794	102	9	11	4	0	2	2	1	0	0	0	926
15:00	0	991	97	7	15	3	0	4	3	1	0	0	0	1121
16:00	0	1105	123	18	11	0	0	3	2	2	0	0	0	1264
17:00	1	1111	86	7	7	0	0	0	3	0	0	0	0	1215
18:00	0	734	64	4	7	1	0	1	1	1	0	0	0	813
19:00	0	595	36	6	5	0	0	0	1	0	0	0	0	643
20:00	0	478	44	1	2	1	0	0	1	1	0	0	0	528
21:00	1	547	39	1	2	0	0	0	0	2	0	0	0	592
22:00	0	409	31	0	3	0	0	0	3	1	0	0	0	447
23:00	2	310	24	1	3	1	0	0	1	1	0	0	0	343
Day Total	8	12342	1357	118	182	47	1	25	72	22	0	0	0	14174
Percent	0.1%	87.1%	9.6%	0.8%	1.3%	0.3%	0.0%	0.2%	0.5%	0.2%	0.0%	0.0%	0.0%	
AM Peak	02:00	11:00	10:00	08:00	10:00	10:00	03:00	10:00	07:00	08:00				11:00
Vol.	1	646	99	12	24	4	1	3	9	3				773
PM Peak	23:00	17:00	16:00	16:00	13:00	12:00		13:00	13:00	16:00				16:00
Vol.	2	1111	123	18	15	6		5	4	2				1264

Tri-State Traffic Data Inc.

Road Name: NY 33
 Segment: 440' W OF PEDESTRIAN BRIDGE
 Ctr#: 60

184 Baker Rd
 Caotesville PA 19320

GPS: 42.91709, -78.84325

EB2

Start Time	Bikes	Cars & Trailers	2 Axle Long	Buses	2 Axle 6 Tire	3 Axle Single	4 Axle Single	<5 Axl Double	5 Axle Double	>6 Axl Double	<6 Axl Multi	6 Axle Multi	>6 Axl Multi	Total
10/27/21	0	163	14	0	2	0	0	0	1	1	0	0	0	181
01:00	0	92	11	0	3	0	0	0	2	0	0	0	0	108
02:00	1	81	9	1	0	1	0	0	2	1	0	0	0	96
03:00	0	73	6	0	1	0	0	0	2	1	0	0	0	83
04:00	0	84	8	0	0	1	0	1	2	0	0	0	0	96
05:00	1	165	23	1	1	0	0	0	1	1	0	0	0	193
06:00	2	362	48	5	7	0	0	0	3	0	0	0	0	427
07:00	0	697	63	18	7	5	0	0	4	1	0	0	0	795
08:00	0	653	69	24	18	6	0	0	3	3	0	0	0	776
09:00	0	576	85	33	18	8	0	2	3	2	0	0	0	727
10:00	0	616	104	8	25	7	0	4	7	1	0	0	0	772
11:00	0	666	102	9	14	7	0	1	8	1	0	0	0	808
12 PM	1	780	101	6	16	8	0	4	7	1	0	0	0	924
13:00	0	720	107	12	11	4	0	1	4	1	0	0	0	860
14:00	1	814	86	11	17	1	1	5	3	1	0	0	0	940
15:00	0	1148	144	13	23	4	0	6	3	0	0	0	0	1341
16:00	0	1268	112	19	9	0	0	2	0	1	0	0	0	1411
17:00	0	1137	78	17	6	0	0	0	2	1	0	0	0	1241
18:00	2	795	72	3	5	0	0	0	1	0	0	0	0	878
19:00	0	632	46	2	4	0	0	0	0	1	0	0	0	685
20:00	0	513	41	0	4	1	0	0	1	1	0	0	0	561
21:00	0	563	36	1	2	0	0	0	2	1	0	0	0	605
22:00	1	353	28	0	1	1	0	0	0	2	0	0	0	386
23:00	0	246	15	0	5	0	0	0	1	0	0	0	0	267
Day Total	9	13197	1408	183	199	54	1	26	62	22	0	0	0	15161
Percent	0.1%	87.0%	9.3%	1.2%	1.3%	0.4%	0.0%	0.2%	0.4%	0.1%	0.0%	0.0%	0.0%	
AM Peak	06:00	07:00	10:00	09:00	10:00	09:00		10:00	11:00	08:00				11:00
Vol.	2	697	104	33	25	8		4	8	3				808
PM Peak	18:00	16:00	15:00	16:00	15:00	12:00	14:00	15:00	12:00	22:00				16:00
Vol.	2	1268	144	19	23	8	1	6	7	2				1411

Tri-State Traffic Data Inc.

Road Name: NY 33
 Segment: 440' W OF PEDESTRIAN BRIDGE
 Ctr#: 60

184 Baker Rd
 Caotesville PA 19320

GPS: 42.91709, -78.84325

EB2

Start Time	Bikes	Cars & Trailers	2 Axle Long	Buses	2 Axle 6 Tire	3 Axle Single	4 Axle Single	<5 Axl Double	5 Axle Double	>6 Axl Double	<6 Axl Multi	6 Axle Multi	>6 Axl Multi	Total
10/28/21	0	153	13	1	0	0	0	0	0	0	0	0	0	167
01:00	1	94	9	0	1	1	0	1	0	1	0	0	0	108
02:00	1	72	7	0	0	0	0	0	0	1	0	0	0	81
03:00	0	67	5	0	1	0	0	0	0	1	0	0	0	74
04:00	0	86	13	0	2	1	0	1	1	0	0	0	0	104
05:00	1	188	23	0	2	0	0	0	0	0	0	0	0	214
06:00	0	355	37	6	5	2	0	0	5	1	0	0	0	411
07:00	0	651	60	21	9	5	0	0	4	3	0	0	0	753
08:00	0	667	67	22	18	0	0	1	5	2	0	0	0	782
09:00	0	579	71	32	15	4	0	5	4	1	0	0	0	711
10:00	0	598	114	9	14	2	0	5	5	1	0	0	0	748
11:00	0	471	74	4	11	2	0	6	8	1	0	0	0	577
12 PM	*	*	*	*	*	*	*	*	*	*	*	*	*	*
13:00	*	*	*	*	*	*	*	*	*	*	*	*	*	*
14:00	*	*	*	*	*	*	*	*	*	*	*	*	*	*
15:00	*	*	*	*	*	*	*	*	*	*	*	*	*	*
16:00	*	*	*	*	*	*	*	*	*	*	*	*	*	*
17:00	*	*	*	*	*	*	*	*	*	*	*	*	*	*
18:00	*	*	*	*	*	*	*	*	*	*	*	*	*	*
19:00	*	*	*	*	*	*	*	*	*	*	*	*	*	*
20:00	*	*	*	*	*	*	*	*	*	*	*	*	*	*
21:00	*	*	*	*	*	*	*	*	*	*	*	*	*	*
22:00	*	*	*	*	*	*	*	*	*	*	*	*	*	*
23:00	*	*	*	*	*	*	*	*	*	*	*	*	*	*
Day Total	3	3981	493	95	78	17	0	19	32	12	0	0	0	4730
Percent	0.1%	84.2%	10.4%	2.0%	1.6%	0.4%	0.0%	0.4%	0.7%	0.3%	0.0%	0.0%	0.0%	
AM Peak	01:00	08:00	10:00	09:00	08:00	07:00		11:00	11:00	07:00				08:00
Vol.	1	667	114	32	18	5		6	8	3				782
PM Peak														
Vol.														
Grand Total	22	39262	4165	494	597	136	2	93	200	66	0	0	0	45037
Percent	0.0%	87.2%	9.2%	1.1%	1.3%	0.3%	0.0%	0.2%	0.4%	0.1%	0.0%	0.0%	0.0%	

Tri-State Traffic Data Inc.

Road Name: NY 33
 Segment: 440' W OD PEDESTRIAN BRIDGE
 Ctr#: 60

184 Baker Rd
 Caotesville PA 19320

GPS: 42.91709, -78.84325

EB3

Start Time	Bikes	Cars & Trailers	2 Axle Long	Buses	2 Axle 6 Tire	3 Axle Single	4 Axle Single	<5 Axl Double	5 Axle Double	>6 Axl Double	<6 Axl Multi	6 Axle Multi	>6 Axl Multi	Total
10/26/21	0	36	4	0	0	0	0	0	0	0	0	0	0	40
01:00	0	13	0	0	0	0	0	0	0	0	0	0	0	13
02:00	0	8	1	0	1	0	0	0	0	0	0	0	0	10
03:00	0	10	0	0	0	0	0	0	0	0	0	0	0	10
04:00	0	15	4	0	0	0	0	0	0	0	0	0	0	19
05:00	0	56	8	0	0	0	0	0	0	0	0	0	0	64
06:00	0	176	22	0	0	0	0	0	0	0	0	0	0	198
07:00	0	447	36	0	2	0	0	0	0	0	0	0	0	485
08:00	0	429	26	1	2	0	0	0	0	0	0	0	0	458
09:00	0	331	26	0	7	1	0	0	0	0	0	0	0	365
10:00	0	350	38	1	5	0	0	0	0	0	0	0	0	394
11:00	0	385	36	0	1	0	0	0	0	0	0	0	0	422
12 PM	0	475	55	1	1	0	0	1	1	0	0	0	0	534
13:00	0	477	46	0	3	0	0	0	0	0	0	0	0	526
14:00	0	613	70	0	5	0	0	0	0	0	0	0	0	688
15:00	0	958	111	2	2	1	0	0	2	0	0	0	0	1076
16:00	0	1245	107	0	2	0	0	0	0	0	0	0	0	1354
17:00	0	1189	85	1	3	0	0	0	0	0	0	0	0	1278
18:00	1	596	47	0	1	0	0	0	0	0	0	0	0	645
19:00	1	404	35	0	1	0	0	0	0	0	0	0	0	441
20:00	0	264	20	0	0	0	0	0	1	0	0	0	0	285
21:00	0	323	21	2	0	0	0	0	0	0	0	0	0	346
22:00	0	179	11	0	0	0	0	0	1	0	0	0	0	191
23:00	0	139	10	0	1	0	0	0	0	0	0	0	0	150
Day Total	2	9118	819	8	37	2	0	1	5	0	0	0	0	9992
Percent	0.0%	91.3%	8.2%	0.1%	0.4%	0.0%	0.0%	0.0%	0.1%	0.0%	0.0%	0.0%	0.0%	
AM Peak Vol.		07:00 447	10:00 38	08:00 1	09:00 7	09:00 1								07:00 485
PM Peak Vol.	18:00 1	16:00 1245	15:00 111	15:00 2	14:00 5	15:00 1		12:00 1	15:00 2					16:00 1354

Tri-State Traffic Data Inc.

Road Name: NY 33
 Segment: 440' W OD PEDESTRIAN BRIDGE
 Ctr#: 60

184 Baker Rd
 Caotesville PA 19320

GPS: 42.91709, -78.84325

EB3

Start Time	Bikes	Cars & Trailers	2 Axle Long	Buses	2 Axle 6 Tire	3 Axle Single	4 Axle Single	<5 Axl Double	5 Axle Double	>6 Axl Double	<6 Axl Multi	6 Axle Multi	>6 Axl Multi	Total
10/27/21	0	76	6	0	1	0	0	0	0	0	0	0	0	83
01:00	0	52	2	0	0	0	0	0	0	0	0	0	0	54
02:00	0	13	2	0	0	0	0	0	0	0	0	0	0	15
03:00	0	12	2	0	0	0	0	0	0	0	0	0	0	14
04:00	0	16	4	0	0	1	0	0	0	0	0	0	0	21
05:00	1	62	8	0	0	0	0	0	0	0	0	0	0	71
06:00	0	180	18	0	0	0	0	0	0	0	0	0	0	198
07:00	0	563	41	1	1	0	0	0	1	0	0	0	0	607
08:00	0	547	44	0	4	0	0	0	0	0	0	0	0	595
09:00	0	429	39	3	4	0	0	0	0	0	0	0	0	475
10:00	0	364	34	1	1	0	0	0	0	0	0	0	0	400
11:00	0	432	51	0	3	1	0	0	2	0	0	0	0	489
12 PM	0	532	36	0	3	0	0	0	0	0	0	0	0	571
13:00	0	519	60	0	4	2	0	1	0	0	0	0	0	586
14:00	0	618	77	0	5	1	0	0	0	0	0	0	0	701
15:00	0	1192	147	2	5	0	0	0	1	0	0	0	0	1347
16:00	1	1463	123	4	1	0	0	1	0	0	0	0	0	1593
17:00	0	1210	83	3	1	0	0	0	0	0	0	0	0	1297
18:00	0	622	43	1	1	1	0	0	0	0	0	0	0	668
19:00	1	419	25	1	2	0	0	0	2	0	0	0	0	450
20:00	0	282	19	1	1	0	0	0	0	0	0	0	0	303
21:00	0	351	10	1	0	0	0	0	0	0	0	0	0	362
22:00	0	150	5	0	0	0	0	0	0	0	0	0	0	155
23:00	0	116	6	0	1	0	0	0	0	0	0	0	0	123
Day Total	3	10220	885	18	38	6	0	2	6	0	0	0	0	11178
Percent	0.0%	91.4%	7.9%	0.2%	0.3%	0.1%	0.0%	0.0%	0.1%	0.0%	0.0%	0.0%	0.0%	
AM Peak	05:00	07:00	11:00	09:00	08:00	04:00			11:00					07:00
Vol.	1	563	51	3	4	1			2					607
PM Peak	16:00	16:00	15:00	16:00	14:00	13:00		13:00	19:00					16:00
Vol.	1	1463	147	4	5	2		1	2					1593

Tri-State Traffic Data Inc.

Road Name: NY 33
 Segment: 515' W OF PEDESTRIAN BRIDGE
 Ctr#: 51

184 Baker Rd
 Caotesville PA 19320

GPS: 42.916814, -78.843622

Start Time	25-Oct-21		Tue		Wed		Thu		Fri		Weekday Average		Sat		Sun	
	WB1	WB2	WB1	WB2	WB1	WB2	WB1	WB2	WB1	WB2	WB1	WB2	WB1	WB2	WB1	WB2
12:00 AM	*	*	49	135	60	143	70	141	*	*	60	140	*	*	*	*
01:00	*	*	35	101	33	103	40	93	*	*	36	99	*	*	*	*
02:00	*	*	20	55	23	60	35	76	*	*	26	64	*	*	*	*
03:00	*	*	21	56	23	64	28	79	*	*	24	66	*	*	*	*
04:00	*	*	30	89	25	92	42	96	*	*	32	92	*	*	*	*
05:00	*	*	115	305	120	304	125	288	*	*	120	299	*	*	*	*
06:00	*	*	451	757	409	747	437	758	*	*	432	754	*	*	*	*
07:00	*	*	864	1363	816	1326	754	1285	*	*	811	1325	*	*	*	*
08:00	*	*	931	1486	905	1488	909	1478	*	*	915	1484	*	*	*	*
09:00	*	*	548	1067	651	1085	614	1086	*	*	604	1079	*	*	*	*
10:00	*	*	406	898	458	907	432	907	*	*	432	904	*	*	*	*
11:00	*	*	407	873	438	869	424	906	*	*	423	883	*	*	*	*
12:00 PM	*	*	436	870	469	959	444	950	*	*	450	926	*	*	*	*
01:00	*	*	404	848	479	872	434	941	*	*	439	887	*	*	*	*
02:00	*	*	502	942	528	1012	428	976	*	*	486	977	*	*	*	*
03:00	*	*	558	1073	543	1035	597	1128	*	*	566	1079	*	*	*	*
04:00	511	1027	505	1013	524	1067	538	1127	*	*	520	1058	*	*	*	*
05:00	444	1004	478	984	511	1074	580	1204	*	*	503	1066	*	*	*	*
06:00	352	895	392	790	404	939	*	*	*	*	383	875	*	*	*	*
07:00	171	616	292	628	351	685	*	*	*	*	271	643	*	*	*	*
08:00	167	414	243	497	254	566	*	*	*	*	221	492	*	*	*	*
09:00	129	408	206	413	206	431	*	*	*	*	180	417	*	*	*	*
10:00	120	290	168	340	163	351	*	*	*	*	150	327	*	*	*	*
11:00	78	247	111	269	132	289	*	*	*	*	107	268	*	*	*	*
Total Day	1972	4901	8172	15852	8525	16468	6931	13519	0	0	8191	16204	0	0	0	0
AM Peak	-	-	08:00	08:00	08:00	08:00	08:00	08:00	-	-	08:00	08:00	-	-	-	-
Vol.	-	-	931	1486	905	1488	909	1478	-	-	915	1484	-	-	-	-
PM Peak	16:00	16:00	15:00	15:00	15:00	17:00	15:00	17:00	-	-	15:00	15:00	-	-	-	-
Vol.	511	1027	558	1073	543	1074	597	1204	-	-	566	1079	-	-	-	-

Comb. Total	6873	24024	24993	20450	0	24395	0	0
ADT	ADT 24,330	AADT 24,330						

Tri-State Traffic Data Inc.

Road Name: NY 33
 Segment: 515' W OF PEDESTRIAN BRIDGE
 Ctr#: 51

184 Baker Rd
 Caotesville PA 19320

GPS: 42.916814, -78.843622

Start Time	Mon 25-Oct-21	Tue 26-Oct-21	Wed 27-Oct-21	Thu 28-Oct-21	Fri 29-Oct-21	Average Day	Sat 30-Oct-21	Sun 31-Oct-21	Week Average
12:00 AM	*	34	27	39	*	33	*	*	33
01:00	*	20	24	20	*	21	*	*	21
02:00	*	15	12	19	*	15	*	*	15
03:00	*	12	11	16	*	13	*	*	13
04:00	*	15	27	22	*	21	*	*	21
05:00	*	133	117	121	*	124	*	*	124
06:00	*	572	579	599	*	583	*	*	583
07:00	*	1416	1487	1369	*	1424	*	*	1424
08:00	*	1696	1576	1548	*	1607	*	*	1607
09:00	*	866	821	882	*	856	*	*	856
10:00	*	538	581	565	*	561	*	*	561
11:00	*	492	534	560	*	529	*	*	529
12:00 PM	*	509	562	593	*	555	*	*	555
01:00	*	527	564	606	*	566	*	*	566
02:00	*	685	752	687	*	708	*	*	708
03:00	*	836	787	873	*	832	*	*	832
04:00	760	764	779	886	*	797	*	*	797
05:00	728	679	812	994	*	803	*	*	803
06:00	616	509	649	*	*	591	*	*	591
07:00	338	322	412	*	*	357	*	*	357
08:00	195	223	284	*	*	234	*	*	234
09:00	145	174	192	*	*	170	*	*	170
10:00	145	144	161	*	*	150	*	*	150
11:00	98	83	126	*	*	102	*	*	102
Day Total	3025	11264	11876	10399	0	11652	0	0	11652
% Avg. WkDay	26.0%	96.7%	101.9%	89.2%	0.0%				
% Avg. Week	26.0%	96.7%	101.9%	89.2%	0.0%	100.0%	0.0%	0.0%	
AM Peak	-	08:00	08:00	08:00	-	08:00	-	-	08:00
Vol.	-	1696	1576	1548	-	1607	-	-	1607
PM Peak	16:00	15:00	17:00	17:00	-	15:00	-	-	15:00
Vol.	760	836	812	994	-	832	-	-	832
Grand Total	3025	11264	11876	10399	0	11652	0	0	11652
ADT		ADT 11,628		AADT 11,628					

Tri-State Traffic Data Inc.

Road Name: NY 33
 Segment: 515' W OF PEDESTRIAN BRIDGE
 Ctr#: 51

184 Baker Rd
 Caotesville PA 19320

GPS: 42.916814, -78.843622

WB1

Start Time	Bikes	Cars & Trailers	2 Axle Long	Buses	2 Axle 6 Tire	3 Axle Single	4 Axle Single	<5 Axl Double	5 Axle Double	>6 Axl Double	<6 Axl Multi	6 Axle Multi	>6 Axl Multi	Total
10/25/21	*	*	*	*	*	*	*	*	*	*	*	*	*	*
01:00	*	*	*	*	*	*	*	*	*	*	*	*	*	*
02:00	*	*	*	*	*	*	*	*	*	*	*	*	*	*
03:00	*	*	*	*	*	*	*	*	*	*	*	*	*	*
04:00	*	*	*	*	*	*	*	*	*	*	*	*	*	*
05:00	*	*	*	*	*	*	*	*	*	*	*	*	*	*
06:00	*	*	*	*	*	*	*	*	*	*	*	*	*	*
07:00	*	*	*	*	*	*	*	*	*	*	*	*	*	*
08:00	*	*	*	*	*	*	*	*	*	*	*	*	*	*
09:00	*	*	*	*	*	*	*	*	*	*	*	*	*	*
10:00	*	*	*	*	*	*	*	*	*	*	*	*	*	*
11:00	*	*	*	*	*	*	*	*	*	*	*	*	*	*
12 PM	*	*	*	*	*	*	*	*	*	*	*	*	*	*
13:00	*	*	*	*	*	*	*	*	*	*	*	*	*	*
14:00	*	*	*	*	*	*	*	*	*	*	*	*	*	*
15:00	*	*	*	*	*	*	*	*	*	*	*	*	*	*
16:00	0	455	36	10	8	0	0	1	1	0	0	0	0	511
17:00	0	400	28	13	3	0	0	0	0	0	0	0	0	444
18:00	0	315	29	2	4	0	0	0	2	0	0	0	0	352
19:00	0	147	19	1	0	1	0	1	2	0	0	0	0	171
20:00	0	140	18	1	7	0	0	0	1	0	0	0	0	167
21:00	0	116	10	0	1	0	0	0	2	0	0	0	0	129
22:00	0	100	18	0	0	0	0	0	2	0	0	0	0	120
23:00	0	66	10	0	1	0	0	0	0	1	0	0	0	78
Day Total	0	1739	168	27	24	1	0	2	10	1	0	0	0	1972
Percent	0.0%	88.2%	8.5%	1.4%	1.2%	0.1%	0.0%	0.1%	0.5%	0.1%	0.0%	0.0%	0.0%	
AM Peak Vol.														
PM Peak Vol.		16:00 455	16:00 36	17:00 13	16:00 8	19:00 1		16:00 1	18:00 2	23:00 1				16:00 511

Tri-State Traffic Data Inc.

Road Name: NY 33
 Segment: 515' W OF PEDESTRIAN BRIDGE
 Ctr#: 51

184 Baker Rd
 Caotesville PA 19320

GPS: 42.916814, -78.843622

WB1

Start Time	Bikes	Cars & Trailers	2 Axle Long	Buses	2 Axle 6 Tire	3 Axle Single	4 Axle Single	<5 Axl Double	5 Axle Double	>6 Axl Double	<6 Axl Multi	6 Axle Multi	>6 Axl Multi	Total
10/26/21	0	35	9	0	4	1	0	0	0	0	0	0	0	49
01:00	0	30	4	0	0	1	0	0	0	0	0	0	0	35
02:00	0	17	0	0	1	0	0	0	2	0	0	0	0	20
03:00	0	16	0	0	2	1	0	1	1	0	0	0	0	21
04:00	0	26	2	0	1	1	0	0	0	0	0	0	0	30
05:00	1	81	25	2	4	1	0	0	1	0	0	0	0	115
06:00	0	371	61	8	6	0	0	0	5	0	0	0	0	451
07:00	0	752	78	9	15	4	0	1	5	0	0	0	0	864
08:00	0	827	75	14	9	5	0	0	1	0	0	0	0	931
09:00	0	467	46	18	9	1	0	2	5	0	0	0	0	548
10:00	1	326	55	3	12	4	0	2	3	0	0	0	0	406
11:00	0	344	38	4	16	1	0	1	3	0	0	0	0	407
12 PM	0	374	46	0	10	0	1	2	3	0	0	0	0	436
13:00	0	341	43	3	13	1	0	2	1	0	0	0	0	404
14:00	0	411	53	23	7	5	0	2	1	0	0	0	0	502
15:00	0	483	48	20	3	2	0	1	1	0	0	0	0	558
16:00	0	442	41	15	6	0	0	1	0	0	0	0	0	505
17:00	0	433	29	15	0	1	0	0	0	0	0	0	0	478
18:00	0	347	34	0	10	0	0	0	1	0	0	0	0	392
19:00	0	250	34	2	4	0	0	0	2	0	0	0	0	292
20:00	0	205	30	1	1	3	0	0	3	0	0	0	0	243
21:00	0	179	24	0	0	1	0	0	2	0	0	0	0	206
22:00	0	136	29	0	2	0	0	0	1	0	0	0	0	168
23:00	0	96	12	0	2	0	0	0	0	1	0	0	0	111
Day Total	2	6989	816	137	137	33	1	15	41	1	0	0	0	8172
Percent	0.0%	85.5%	10.0%	1.7%	1.7%	0.4%	0.0%	0.2%	0.5%	0.0%	0.0%	0.0%	0.0%	
AM Peak	05:00	08:00	07:00	09:00	11:00	08:00		09:00	06:00					08:00
Vol.	1	827	78	18	16	5		2	5					931
PM Peak		15:00	14:00	14:00	13:00	14:00	12:00	12:00	12:00	23:00				15:00
Vol.		483	53	23	13	5	1	2	3	1				558

Tri-State Traffic Data Inc.

Road Name: NY 33
 Segment: 515' W OF PEDESTRIAN BRIDGE
 Ctr#: 51

184 Baker Rd
 Caotesville PA 19320

GPS: 42.916814, -78.843622

WB1

Start Time	Bikes	Cars & Trailers	2 Axle Long	Buses	2 Axle 6 Tire	3 Axle Single	4 Axle Single	<5 Axl Double	5 Axle Double	>6 Axl Double	<6 Axl Multi	6 Axle Multi	>6 Axl Multi	Total
10/27/21	0	48	8	0	3	0	0	0	1	0	0	0	0	60
01:00	0	23	9	0	1	0	0	0	0	0	0	0	0	33
02:00	0	21	1	0	0	0	0	0	1	0	0	0	0	23
03:00	0	16	4	0	1	0	0	0	2	0	0	0	0	23
04:00	0	16	5	0	2	0	0	0	1	1	0	0	0	25
05:00	0	91	24	2	1	0	0	1	1	0	0	0	0	120
06:00	0	347	52	4	3	1	0	0	2	0	0	0	0	409
07:00	0	722	67	8	13	1	0	1	4	0	0	0	0	816
08:00	0	790	81	12	15	1	0	2	3	1	0	0	0	905
09:00	1	557	50	20	14	2	1	2	3	1	0	0	0	651
10:00	0	386	53	2	12	1	0	2	2	0	0	0	0	458
11:00	0	365	54	2	12	2	1	1	1	0	0	0	0	438
12 PM	0	406	50	2	7	2	0	0	2	0	0	0	0	469
13:00	0	407	51	4	10	3	0	1	2	1	0	0	0	479
14:00	1	439	55	27	3	1	0	1	1	0	0	0	0	528
15:00	0	463	57	14	7	0	0	0	2	0	0	0	0	543
16:00	0	454	47	16	4	1	0	1	1	0	0	0	0	524
17:00	1	448	45	12	4	0	0	0	1	0	0	0	0	511
18:00	1	361	37	1	2	0	0	0	2	0	0	0	0	404
19:00	0	315	30	1	2	1	0	0	2	0	0	0	0	351
20:00	0	234	15	1	1	0	0	0	2	1	0	0	0	254
21:00	0	194	8	0	2	0	0	1	1	0	0	0	0	206
22:00	0	152	10	0	1	0	0	0	0	0	0	0	0	163
23:00	0	117	12	0	2	0	0	0	0	1	0	0	0	132
Day Total	4	7372	825	128	122	16	2	13	37	6	0	0	0	8525
Percent	0.0%	86.5%	9.7%	1.5%	1.4%	0.2%	0.0%	0.2%	0.4%	0.1%	0.0%	0.0%	0.0%	
AM Peak	09:00	08:00	08:00	09:00	08:00	09:00	09:00	08:00	07:00	04:00				08:00
Vol.	1	790	81	20	15	2	1	2	4	1				905
PM Peak	14:00	15:00	15:00	14:00	13:00	13:00		13:00	12:00	13:00				15:00
Vol.	1	463	57	27	10	3		1	2	1				543

Tri-State Traffic Data Inc.

Road Name: NY 33
 Segment: 515' W OF PEDESTRIAN BRIDGE
 Ctr#: 51

184 Baker Rd
 Caotesville PA 19320

GPS: 42.916814, -78.843622

WB1

Start Time	Bikes	Cars & Trailers	2 Axle Long	Buses	2 Axle 6 Tire	3 Axle Single	4 Axle Single	<5 Axl Double	5 Axle Double	>6 Axl Double	<6 Axl Multi	6 Axle Multi	>6 Axl Multi	Total
10/28/21	0	64	5	0	0	0	0	0	1	0	0	0	0	70
01:00	0	37	2	0	0	0	0	1	0	0	0	0	0	40
02:00	0	32	3	0	0	0	0	0	0	0	0	0	0	35
03:00	0	25	3	0	0	0	0	0	0	0	0	0	0	28
04:00	0	32	4	0	2	0	0	0	2	2	0	0	0	42
05:00	0	102	19	1	1	0	0	0	2	0	0	0	0	125
06:00	0	374	46	12	2	1	0	0	2	0	0	0	0	437
07:00	0	674	58	8	10	2	0	1	1	0	0	0	0	754
08:00	0	794	71	14	20	6	0	1	3	0	0	0	0	909
09:00	0	521	52	19	14	4	0	1	3	0	0	0	0	614
10:00	0	362	45	3	11	5	0	1	4	1	0	0	0	432
11:00	0	354	55	1	7	2	0	1	4	0	0	0	0	424
12 PM	1	377	49	2	9	3	0	1	2	0	0	0	0	444
13:00	0	351	58	5	13	2	0	4	1	0	0	0	0	434
14:00	0	358	40	23	1	4	0	1	1	0	0	0	0	428
15:00	2	521	55	13	6	0	0	0	0	0	0	0	0	597
16:00	1	474	44	16	1	0	0	1	1	0	0	0	0	538
17:00	0	535	28	15	1	0	0	0	1	0	0	0	0	580
18:00	*	*	*	*	*	*	*	*	*	*	*	*	*	*
19:00	*	*	*	*	*	*	*	*	*	*	*	*	*	*
20:00	*	*	*	*	*	*	*	*	*	*	*	*	*	*
21:00	*	*	*	*	*	*	*	*	*	*	*	*	*	*
22:00	*	*	*	*	*	*	*	*	*	*	*	*	*	*
23:00	*	*	*	*	*	*	*	*	*	*	*	*	*	*
Day Total	4	5987	637	132	98	29	0	13	28	3	0	0	0	6931
Percent	0.1%	86.4%	9.2%	1.9%	1.4%	0.4%	0.0%	0.2%	0.4%	0.0%	0.0%	0.0%	0.0%	
AM Peak		08:00	08:00	09:00	08:00	08:00		01:00	10:00	04:00				08:00
Vol.		794	71	19	20	6		1	4	2				909
PM Peak	15:00	17:00	13:00	14:00	13:00	14:00		13:00	12:00					15:00
Vol.	2	535	58	23	13	4		4	2					597
Grand Total	10	22087	2446	424	381	79	3	43	116	11	0	0	0	25600
Percent	0.0%	86.3%	9.6%	1.7%	1.5%	0.3%	0.0%	0.2%	0.5%	0.0%	0.0%	0.0%	0.0%	

Tri-State Traffic Data Inc.

Road Name: NY 33
 Segment: 515' W OF PEDESTRIAN BRIDGE
 Ctr#: 51

184 Baker Rd
 Caotesville PA 19320

GPS: 42.916814, -78.843622

WB2

Start Time	Bikes	Cars & Trailers	2 Axle Long	Buses	2 Axle 6 Tire	3 Axle Single	4 Axle Single	<5 Axl Double	5 Axle Double	>6 Axl Double	<6 Axl Multi	6 Axle Multi	>6 Axl Multi	Total
10/25/21	*	*	*	*	*	*	*	*	*	*	*	*	*	*
01:00	*	*	*	*	*	*	*	*	*	*	*	*	*	*
02:00	*	*	*	*	*	*	*	*	*	*	*	*	*	*
03:00	*	*	*	*	*	*	*	*	*	*	*	*	*	*
04:00	*	*	*	*	*	*	*	*	*	*	*	*	*	*
05:00	*	*	*	*	*	*	*	*	*	*	*	*	*	*
06:00	*	*	*	*	*	*	*	*	*	*	*	*	*	*
07:00	*	*	*	*	*	*	*	*	*	*	*	*	*	*
08:00	*	*	*	*	*	*	*	*	*	*	*	*	*	*
09:00	*	*	*	*	*	*	*	*	*	*	*	*	*	*
10:00	*	*	*	*	*	*	*	*	*	*	*	*	*	*
11:00	*	*	*	*	*	*	*	*	*	*	*	*	*	*
12 PM	*	*	*	*	*	*	*	*	*	*	*	*	*	*
13:00	*	*	*	*	*	*	*	*	*	*	*	*	*	*
14:00	*	*	*	*	*	*	*	*	*	*	*	*	*	*
15:00	*	*	*	*	*	*	*	*	*	*	*	*	*	*
16:00	0	909	92	14	5	0	0	1	5	1	0	0	0	1027
17:00	0	916	75	8	1	3	0	1	0	0	0	0	0	1004
18:00	0	816	73	3	1	0	0	0	1	1	0	0	0	895
19:00	0	560	47	0	6	1	0	1	0	1	0	0	0	616
20:00	1	364	43	2	2	0	0	0	2	0	0	0	0	414
21:00	0	376	27	0	2	0	0	0	3	0	0	0	0	408
22:00	0	265	22	0	1	0	0	0	2	0	0	0	0	290
23:00	0	224	20	0	0	0	0	0	3	0	0	0	0	247
Day Total	1	4430	399	27	18	4	0	3	16	3	0	0	0	4901
Percent	0.0%	90.4%	8.1%	0.6%	0.4%	0.1%	0.0%	0.1%	0.3%	0.1%	0.0%	0.0%	0.0%	
AM Peak Vol.														
PM Peak Vol.	20:00	17:00	16:00	16:00	19:00	17:00		16:00	16:00	16:00				16:00
	1	916	92	14	6	3		1	5	1				1027

Tri-State Traffic Data Inc.

Road Name: NY 33
 Segment: 515' W OF PEDESTRIAN BRIDGE
 Ctr#: 51

184 Baker Rd
 Caotesville PA 19320

GPS: 42.916814, -78.843622

WB2

Start Time	Bikes	Cars & Trailers	2 Axle Long	Buses	2 Axle 6 Tire	3 Axle Single	4 Axle Single	<5 Axl Double	5 Axle Double	>6 Axl Double	<6 Axl Multi	6 Axle Multi	>6 Axl Multi	Total
10/26/21	0	122	11	1	0	0	0	1	0	0	0	0	0	135
01:00	0	87	11	0	1	0	0	0	1	1	0	0	0	101
02:00	1	45	7	0	0	1	0	0	0	1	0	0	0	55
03:00	0	43	10	0	2	0	0	0	0	1	0	0	0	56
04:00	1	74	13	0	0	0	0	0	1	0	0	0	0	89
05:00	0	251	48	0	1	0	0	2	3	0	0	0	0	305
06:00	1	649	81	10	7	2	0	0	6	1	0	0	0	757
07:00	0	1196	135	11	15	1	0	0	4	1	0	0	0	1363
08:00	0	1329	126	12	11	1	0	1	4	2	0	0	0	1486
09:00	0	935	103	6	17	2	1	1	2	0	0	0	0	1067
10:00	0	766	102	9	15	1	1	2	1	1	0	0	0	898
11:00	0	738	103	2	13	4	0	2	10	1	0	0	0	873
12 PM	0	748	100	3	11	2	0	3	3	0	0	0	0	870
13:00	0	730	93	6	13	1	0	2	3	0	0	0	0	848
14:00	0	805	93	27	8	1	0	2	4	2	0	0	0	942
15:00	0	914	128	12	12	0	0	3	3	1	0	0	0	1073
16:00	0	901	89	11	8	1	0	0	2	1	0	0	0	1013
17:00	0	875	92	10	1	1	0	0	4	1	0	0	0	984
18:00	0	714	71	3	2	0	0	0	0	0	0	0	0	790
19:00	0	550	70	1	4	0	0	0	3	0	0	0	0	628
20:00	1	443	50	0	2	0	0	1	0	0	0	0	0	497
21:00	2	360	50	0	1	0	0	0	0	0	0	0	0	413
22:00	0	305	32	0	3	0	0	0	0	0	0	0	0	340
23:00	1	234	31	0	1	1	0	0	0	1	0	0	0	269
Day Total	7	13814	1649	124	148	19	2	20	54	15	0	0	0	15852
Percent	0.0%	87.1%	10.4%	0.8%	0.9%	0.1%	0.0%	0.1%	0.3%	0.1%	0.0%	0.0%	0.0%	
AM Peak	02:00	08:00	07:00	08:00	09:00	11:00	09:00	05:00	11:00	08:00				08:00
Vol.	1	1329	135	12	17	4	1	2	10	2				1486
PM Peak	21:00	15:00	15:00	14:00	13:00	12:00		12:00	14:00	14:00				15:00
Vol.	2	914	128	27	13	2		3	4	2				1073

Tri-State Traffic Data Inc.

Road Name: NY 33
 Segment: 515' W OF PEDESTRIAN BRIDGE
 Ctr#: 51

184 Baker Rd
 Caotesville PA 19320

GPS: 42.916814, -78.843622

WB2

Start Time	Bikes	Cars & Trailers	2 Axle Long	Buses	2 Axle 6 Tire	3 Axle Single	4 Axle Single	<5 Axl Double	5 Axle Double	>6 Axl Double	<6 Axl Multi	6 Axle Multi	>6 Axl Multi	Total
10/27/21	0	121	20	0	1	0	0	0	1	0	0	0	0	143
01:00	0	94	8	0	1	0	0	0	0	0	0	0	0	103
02:00	0	50	3	0	6	0	0	0	1	0	0	0	0	60
03:00	0	52	9	0	0	0	0	0	3	0	0	0	0	64
04:00	0	78	10	0	1	0	0	0	3	0	0	0	0	92
05:00	1	249	47	0	1	2	0	1	2	1	0	0	0	304
06:00	0	655	70	10	8	2	0	1	1	0	0	0	0	747
07:00	0	1165	124	16	14	3	0	2	2	0	0	0	0	1326
08:00	0	1331	116	10	17	5	0	4	5	0	0	0	0	1488
09:00	0	943	106	10	18	3	0	2	2	1	0	0	0	1085
10:00	0	792	90	3	13	1	0	0	8	0	0	0	0	907
11:00	1	746	97	4	13	5	0	1	2	0	0	0	0	869
12 PM	0	840	102	1	11	0	0	1	4	0	0	0	0	959
13:00	1	751	94	7	9	5	0	2	2	1	0	0	0	872
14:00	3	856	98	29	18	2	0	0	6	0	0	0	0	1012
15:00	0	889	112	15	10	3	1	3	2	0	0	0	0	1035
16:00	1	946	93	14	8	1	0	1	3	0	0	0	0	1067
17:00	0	972	79	13	8	0	0	1	1	0	0	0	0	1074
18:00	0	865	68	2	2	2	0	0	0	0	0	0	0	939
19:00	1	632	44	2	4	0	0	1	1	0	0	0	0	685
20:00	2	524	35	1	3	0	0	0	1	0	0	0	0	566
21:00	0	397	30	0	1	1	0	0	1	1	0	0	0	431
22:00	1	330	17	0	2	0	0	0	1	0	0	0	0	351
23:00	0	270	16	2	0	0	0	0	1	0	0	0	0	289
Day Total	11	14548	1488	139	169	35	1	20	53	4	0	0	0	16468
Percent	0.1%	88.3%	9.0%	0.8%	1.0%	0.2%	0.0%	0.1%	0.3%	0.0%	0.0%	0.0%	0.0%	
AM Peak	05:00	08:00	07:00	07:00	09:00	08:00		08:00	10:00	05:00				08:00
Vol.	1	1331	124	16	18	5		4	8	1				1488
PM Peak	14:00	17:00	15:00	14:00	14:00	13:00	15:00	15:00	14:00	13:00				17:00
Vol.	3	972	112	29	18	5	1	3	6	1				1074

Tri-State Traffic Data Inc.

Road Name: NY 33
 Segment: 515' W OF PEDESTRIAN BRIDGE
 Ctr#: 51

184 Baker Rd
 Caotesville PA 19320

GPS: 42.916814, -78.843622

WB2

Start Time	Bikes	Cars & Trailers	2 Axle Long	Buses	2 Axle 6 Tire	3 Axle Single	4 Axle Single	<5 Axl Double	5 Axle Double	>6 Axl Double	<6 Axl Multi	6 Axle Multi	>6 Axl Multi	Total
10/28/21	0	127	12	0	2	0	0	0	0	0	0	0	0	141
01:00	0	83	8	0	1	0	0	0	0	1	0	0	0	93
02:00	0	67	7	0	0	0	0	0	1	1	0	0	0	76
03:00	0	64	11	0	0	0	0	0	4	0	0	0	0	79
04:00	0	78	12	0	1	1	0	1	3	0	0	0	0	96
05:00	0	243	38	0	1	4	0	0	2	0	0	0	0	288
06:00	1	649	87	8	7	3	0	0	3	0	0	0	0	758
07:00	0	1127	118	16	19	2	0	0	3	0	0	0	0	1285
08:00	0	1314	122	13	21	3	0	3	2	0	0	0	0	1478
09:00	1	940	112	8	15	5	0	0	5	0	0	0	0	1086
10:00	0	785	102	4	12	2	0	1	1	0	0	0	0	907
11:00	1	763	105	8	13	5	0	2	9	0	0	0	0	906
12 PM	0	791	117	4	18	10	0	3	5	2	0	0	0	950
13:00	0	802	95	6	22	4	0	5	5	2	0	0	0	941
14:00	0	832	106	26	6	3	0	1	2	0	0	0	0	976
15:00	1	986	111	12	8	3	0	1	5	1	0	0	0	1128
16:00	0	990	101	20	9	5	0	1	1	0	0	0	0	1127
17:00	2	1095	85	11	3	1	0	1	5	1	0	0	0	1204
18:00	*	*	*	*	*	*	*	*	*	*	*	*	*	*
19:00	*	*	*	*	*	*	*	*	*	*	*	*	*	*
20:00	*	*	*	*	*	*	*	*	*	*	*	*	*	*
21:00	*	*	*	*	*	*	*	*	*	*	*	*	*	*
22:00	*	*	*	*	*	*	*	*	*	*	*	*	*	*
23:00	*	*	*	*	*	*	*	*	*	*	*	*	*	*
Day Total	6	11736	1349	136	158	51	0	19	56	8	0	0	0	13519
Percent	0.0%	86.8%	10.0%	1.0%	1.2%	0.4%	0.0%	0.1%	0.4%	0.1%	0.0%	0.0%	0.0%	
AM Peak	06:00	08:00	08:00	07:00	08:00	09:00		08:00	11:00	01:00				08:00
Vol.	1	1314	122	16	21	5		3	9	1				1478
PM Peak	17:00	17:00	12:00	14:00	13:00	12:00		13:00	12:00	12:00				17:00
Vol.	2	1095	117	26	22	10		5	5	2				1204
Grand Total	25	44528	4885	426	493	109	3	62	179	30	0	0	0	50740
Percent	0.0%	87.8%	9.6%	0.8%	1.0%	0.2%	0.0%	0.1%	0.4%	0.1%	0.0%	0.0%	0.0%	

Tri-State Traffic Data Inc.

Road Name: NY 33
 Segment: 515' W OF PEDESTRIAN BRIDGE
 Ctr#: 51

184 Baker Rd
 Caotesville PA 19320

GPS: 42.916814, -78.843622

WB3

Start Time	Bikes	Cars & Trailers	2 Axle Long	Buses	2 Axle 6 Tire	3 Axle Single	4 Axle Single	<5 Axl Double	5 Axle Double	>6 Axl Double	<6 Axl Multi	6 Axle Multi	>6 Axl Multi	Total
10/25/21	*	*	*	*	*	*	*	*	*	*	*	*	*	*
01:00	*	*	*	*	*	*	*	*	*	*	*	*	*	*
02:00	*	*	*	*	*	*	*	*	*	*	*	*	*	*
03:00	*	*	*	*	*	*	*	*	*	*	*	*	*	*
04:00	*	*	*	*	*	*	*	*	*	*	*	*	*	*
05:00	*	*	*	*	*	*	*	*	*	*	*	*	*	*
06:00	*	*	*	*	*	*	*	*	*	*	*	*	*	*
07:00	*	*	*	*	*	*	*	*	*	*	*	*	*	*
08:00	*	*	*	*	*	*	*	*	*	*	*	*	*	*
09:00	*	*	*	*	*	*	*	*	*	*	*	*	*	*
10:00	*	*	*	*	*	*	*	*	*	*	*	*	*	*
11:00	*	*	*	*	*	*	*	*	*	*	*	*	*	*
12 PM	*	*	*	*	*	*	*	*	*	*	*	*	*	*
13:00	*	*	*	*	*	*	*	*	*	*	*	*	*	*
14:00	*	*	*	*	*	*	*	*	*	*	*	*	*	*
15:00	*	*	*	*	*	*	*	*	*	*	*	*	*	*
16:00	0	678	74	2	6	0	0	0	0	0	0	0	0	760
17:00	0	657	69	0	2	0	0	0	0	0	0	0	0	728
18:00	0	559	53	1	3	0	0	0	0	0	0	0	0	616
19:00	0	309	25	1	2	0	0	0	1	0	0	0	0	338
20:00	2	179	13	0	1	0	0	0	0	0	0	0	0	195
21:00	0	133	9	1	2	0	0	0	0	0	0	0	0	145
22:00	0	133	9	0	2	0	0	0	1	0	0	0	0	145
23:00	1	87	9	1	0	0	0	0	0	0	0	0	0	98
Day Total	3	2735	261	6	18	0	0	0	2	0	0	0	0	3025
Percent	0.1%	90.4%	8.6%	0.2%	0.6%	0.0%	0.0%	0.0%	0.1%	0.0%	0.0%	0.0%	0.0%	
AM Peak Vol.														
PM Peak Vol.	20:00 2	16:00 678	16:00 74	16:00 2	16:00 6				19:00 1					16:00 760

Tri-State Traffic Data Inc.

Road Name: NY 33
 Segment: 515' W OF PEDESTRIAN BRIDGE
 Ctr#: 51

184 Baker Rd
 Caotesville PA 19320

GPS: 42.916814, -78.843622

WB3

Start Time	Bikes	Cars & Trailers	2 Axle Long	Buses	2 Axle 6 Tire	3 Axle Single	4 Axle Single	<5 Axl Double	5 Axle Double	>6 Axl Double	<6 Axl Multi	6 Axle Multi	>6 Axl Multi	Total
10/26/21	0	29	5	0	0	0	0	0	0	0	0	0	0	34
01:00	0	18	1	0	1	0	0	0	0	0	0	0	0	20
02:00	0	15	0	0	0	0	0	0	0	0	0	0	0	15
03:00	0	11	1	0	0	0	0	0	0	0	0	0	0	12
04:00	0	13	2	0	0	0	0	0	0	0	0	0	0	15
05:00	0	110	21	0	1	0	0	0	1	0	0	0	0	133
06:00	1	488	78	0	3	2	0	0	0	0	0	0	0	572
07:00	0	1292	117	0	5	1	0	0	0	0	1	0	0	1416
08:00	0	1569	120	0	5	0	0	0	2	0	0	0	0	1696
09:00	0	784	76	2	3	0	0	0	1	0	0	0	0	866
10:00	0	476	60	0	1	0	0	0	1	0	0	0	0	538
11:00	0	432	56	1	3	0	0	0	0	0	0	0	0	492
12 PM	0	458	48	1	2	0	0	0	0	0	0	0	0	509
13:00	0	463	58	0	5	0	0	0	1	0	0	0	0	527
14:00	0	604	75	3	0	1	0	0	2	0	0	0	0	685
15:00	0	743	82	2	5	0	0	1	2	0	1	0	0	836
16:00	0	690	72	1	0	0	0	0	1	0	0	0	0	764
17:00	0	619	54	1	5	0	0	0	0	0	0	0	0	679
18:00	1	473	34	0	1	0	0	0	0	0	0	0	0	509
19:00	2	291	24	0	3	1	0	1	0	0	0	0	0	322
20:00	1	202	20	0	0	0	0	0	0	0	0	0	0	223
21:00	0	150	23	0	1	0	0	0	0	0	0	0	0	174
22:00	0	134	9	0	0	0	0	0	1	0	0	0	0	144
23:00	0	73	10	0	0	0	0	0	0	0	0	0	0	83
Day Total	5	10137	1046	11	44	5	0	2	12	0	2	0	0	11264
Percent	0.0%	90.0%	9.3%	0.1%	0.4%	0.0%	0.0%	0.0%	0.1%	0.0%	0.0%	0.0%	0.0%	
AM Peak	06:00	08:00	08:00	09:00	07:00	06:00			08:00		07:00			08:00
Vol.	1	1569	120	2	5	2			2		1			1696
PM Peak	19:00	15:00	15:00	14:00	13:00	14:00		15:00	14:00		15:00			15:00
Vol.	2	743	82	3	5	1		1	2		1			836

Tri-State Traffic Data Inc.

Road Name: NY 33
 Segment: 515' W OF PEDESTRIAN BRIDGE
 Ctr#: 51

184 Baker Rd
 Caotesville PA 19320

GPS: 42.916814, -78.843622

WB3

Start Time	Bikes	Cars & Trailers	2 Axle Long	Buses	2 Axle 6 Tire	3 Axle Single	4 Axle Single	<5 Axl Double	5 Axle Double	>6 Axl Double	<6 Axl Multi	6 Axle Multi	>6 Axl Multi	Total
10/27/21	0	24	2	0	0	0	0	0	1	0	0	0	0	27
01:00	0	19	5	0	0	0	0	0	0	0	0	0	0	24
02:00	0	11	1	0	0	0	0	0	0	0	0	0	0	12
03:00	0	11	0	0	0	0	0	0	0	0	0	0	0	11
04:00	0	22	5	0	0	0	0	0	0	0	0	0	0	27
05:00	1	98	17	0	0	0	0	1	0	0	0	0	0	117
06:00	0	507	65	0	4	1	0	1	1	0	0	0	0	579
07:00	0	1357	122	0	6	0	0	0	2	0	0	0	0	1487
08:00	0	1476	97	0	2	0	0	0	0	1	0	0	0	1576
09:00	0	757	58	1	3	1	0	0	1	0	0	0	0	821
10:00	1	515	58	0	7	0	0	0	0	0	0	0	0	581
11:00	2	463	63	0	3	1	0	0	1	1	0	0	0	534
12 PM	1	504	55	1	1	0	0	0	0	0	0	0	0	562
13:00	3	509	45	0	7	0	0	0	0	0	0	0	0	564
14:00	2	680	68	1	1	0	0	0	0	0	0	0	0	752
15:00	2	713	66	0	4	1	0	0	1	0	0	0	0	787
16:00	2	712	63	1	1	0	0	0	0	0	0	0	0	779
17:00	1	739	65	1	4	0	0	1	1	0	0	0	0	812
18:00	2	595	48	1	3	0	0	0	0	0	0	0	0	649
19:00	1	381	27	1	2	0	0	0	0	0	0	0	0	412
20:00	2	269	11	1	1	0	0	0	0	0	0	0	0	284
21:00	1	177	13	1	0	0	0	0	0	0	0	0	0	192
22:00	0	150	9	0	2	0	0	0	0	0	0	0	0	161
23:00	0	114	11	0	1	0	0	0	0	0	0	0	0	126
Day Total	21	10803	974	9	52	4	0	3	8	2	0	0	0	11876
Percent	0.2%	91.0%	8.2%	0.1%	0.4%	0.0%	0.0%	0.0%	0.1%	0.0%	0.0%	0.0%	0.0%	
AM Peak	11:00	08:00	07:00	09:00	10:00	06:00		05:00	07:00	08:00				08:00
Vol.	2	1476	122	1	7	1		1	2	1				1576
PM Peak	13:00	17:00	14:00	12:00	13:00	15:00		17:00	15:00					17:00
Vol.	3	739	68	1	7	1		1	1					812

Tri-State Traffic Data Inc.

Road Name: NY 33
 Segment: 515' W OF PEDESTRIAN BRIDGE
 Ctr#: 51

184 Baker Rd
 Caotesville PA 19320

GPS: 42.916814, -78.843622

WB3

Start Time	Bikes	Cars & Trailers	2 Axle Long	Buses	2 Axle 6 Tire	3 Axle Single	4 Axle Single	<5 Axl Double	5 Axle Double	>6 Axl Double	<6 Axl Multi	6 Axle Multi	>6 Axl Multi	Total
10/28/21	0	37	2	0	0	0	0	0	0	0	0	0	0	39
01:00	0	17	3	0	0	0	0	0	0	0	0	0	0	20
02:00	0	18	1	0	0	0	0	0	0	0	0	0	0	19
03:00	0	13	3	0	0	0	0	0	0	0	0	0	0	16
04:00	0	20	2	0	0	0	0	0	0	0	0	0	0	22
05:00	0	104	16	0	0	0	0	0	1	0	0	0	0	121
06:00	1	513	82	1	2	0	0	0	0	0	0	0	0	599
07:00	0	1260	106	1	2	0	0	0	0	0	0	0	0	1369
08:00	1	1447	96	1	1	0	0	1	1	0	0	0	0	1548
09:00	1	816	62	1	2	0	0	0	0	0	0	0	0	882
10:00	2	503	50	3	7	0	0	0	0	0	0	0	0	565
11:00	0	496	56	1	6	0	0	0	1	0	0	0	0	560
12 PM	3	535	51	1	2	0	0	0	1	0	0	0	0	593
13:00	0	545	53	1	4	1	0	0	2	0	0	0	0	606
14:00	1	619	57	0	6	0	0	1	2	1	0	0	0	687
15:00	0	787	77	1	6	1	0	0	1	0	0	0	0	873
16:00	2	798	80	1	4	0	0	0	0	1	0	0	0	886
17:00	2	905	83	1	2	0	0	0	1	0	0	0	0	994
18:00	*	*	*	*	*	*	*	*	*	*	*	*	*	*
19:00	*	*	*	*	*	*	*	*	*	*	*	*	*	*
20:00	*	*	*	*	*	*	*	*	*	*	*	*	*	*
21:00	*	*	*	*	*	*	*	*	*	*	*	*	*	*
22:00	*	*	*	*	*	*	*	*	*	*	*	*	*	*
23:00	*	*	*	*	*	*	*	*	*	*	*	*	*	*
Day Total	13	9433	880	13	44	2	0	2	10	2	0	0	0	10399
Percent	0.1%	90.7%	8.5%	0.1%	0.4%	0.0%	0.0%	0.0%	0.1%	0.0%	0.0%	0.0%	0.0%	
AM Peak	10:00	08:00	07:00	10:00	10:00			08:00	05:00					08:00
Vol.	2	1447	106	3	7			1	1					1548
PM Peak	12:00	17:00	17:00	12:00	14:00	13:00		14:00	13:00	14:00				17:00
Vol.	3	905	83	1	6	1		1	2	1				994
Grand Total	42	33108	3161	39	158	11	0	7	32	4	2	0	0	36564
Percent	0.1%	90.5%	8.6%	0.1%	0.4%	0.0%	0.0%	0.0%	0.1%	0.0%	0.0%	0.0%	0.0%	

Tri-State Traffic Data Inc.

Road Name: NY 33
 Segment: 270' E OF W PARADE AVE OVERPASS
 Ctr#: 58

184 Baker Rd
 Caotesville PA 19320

GPS: 42.90602, -78.84447

Start Time	25-Oct-21		Tue		Wed		Thu		Fri		Weekday Average		Sat		Sun	
	EB1	EB2	EB1	EB2	EB1	EB2	EB1	EB2	EB1	EB2	EB1	EB2	EB1	EB2	EB1	EB2
12:00 AM	*	*	166	151	156	147	175	141	*	*	166	146	*	*	*	*
01:00	*	*	91	85	105	99	110	110	*	*	102	98	*	*	*	*
02:00	*	*	80	65	80	57	57	80	*	*	72	67	*	*	*	*
03:00	*	*	80	45	77	58	68	62	*	*	75	55	*	*	*	*
04:00	*	*	82	66	68	76	67	85	*	*	72	76	*	*	*	*
05:00	*	*	171	166	164	170	163	185	*	*	166	174	*	*	*	*
06:00	*	*	379	430	419	404	391	398	*	*	396	411	*	*	*	*
07:00	*	*	853	735	805	738	747	764	*	*	802	746	*	*	*	*
08:00	*	*	963	764	1059	827	973	777	*	*	998	789	*	*	*	*
09:00	*	*	861	683	937	688	876	743	*	*	891	705	*	*	*	*
10:00	*	*	730	681	734	709	776	691	*	*	747	694	*	*	*	*
11:00	*	*	753	704	808	780	794	794	*	*	785	759	*	*	*	*
12:00 PM	*	*	860	811	903	854	920	800	*	*	894	822	*	*	*	*
01:00	*	*	911	800	936	831	964	880	*	*	937	837	*	*	*	*
02:00	*	*	1100	875	1103	944	1059	986	*	*	1087	935	*	*	*	*
03:00	1384	1243	1416	1148	1441	1289	1421	1296	*	*	1416	1244	*	*	*	*
04:00	1551	1310	1519	1217	1560	1383	1636	1437	*	*	1566	1337	*	*	*	*
05:00	1044	1140	1364	1217	1378	1293	*	*	*	*	1262	1217	*	*	*	*
06:00	808	748	921	816	1058	895	*	*	*	*	929	820	*	*	*	*
07:00	646	612	651	619	815	692	*	*	*	*	704	641	*	*	*	*
08:00	560	470	603	506	662	570	*	*	*	*	608	515	*	*	*	*
09:00	503	486	457	424	502	493	*	*	*	*	487	468	*	*	*	*
10:00	415	390	403	375	412	399	*	*	*	*	410	388	*	*	*	*
11:00	255	271	262	266	317	272	*	*	*	*	278	270	*	*	*	*
Total	7166	6670	15676	13649	16499	14668	11197	10229	0	0	15850	14214	0	0	0	0
Day	13836		29325		31167		21426		0		30064		0		0	
AM Peak	-	-	08:00	08:00	08:00	08:00	08:00	11:00	-	-	08:00	08:00	-	-	-	-
Vol.	-	-	963	764	1059	827	973	794	-	-	998	789	-	-	-	-
PM Peak	16:00	16:00	16:00	16:00	16:00	16:00	16:00	16:00	-	-	16:00	16:00	-	-	-	-
Vol.	1551	1310	1519	1217	1560	1383	1636	1437	-	-	1566	1337	-	-	-	-

Comb. Total	13836	29325	31167	21426	0	30064	0	0
ADT	ADT 29,885	AADT 29,885						

Tri-State Traffic Data Inc.

Road Name: NY 33
 Segment: 270' E OF W PARADE AVE OVERPASS
 Ctr#: 58

184 Baker Rd
 Caotesville PA 19320

GPS: 42.90602, -78.84447

Start Time	Mon 25-Oct-21	Tue 26-Oct-21	Wed 27-Oct-21	Thu 28-Oct-21	Fri 29-Oct-21	Average Day	Sat 30-Oct-21	Sun 31-Oct-21	Week Average
12:00 AM	*	10	10	11	*	10	*	*	10
01:00	*	11	8	14	*	11	*	*	11
02:00	*	4	15	15	*	11	*	*	11
03:00	*	50	52	35	*	46	*	*	46
04:00	*	169	199	200	*	189	*	*	189
05:00	*	437	505	501	*	481	*	*	481
06:00	*	452	518	488	*	486	*	*	486
07:00	*	319	360	361	*	347	*	*	347
08:00	*	304	272	335	*	304	*	*	304
09:00	*	325	347	392	*	355	*	*	355
10:00	*	417	462	423	*	434	*	*	434
11:00	*	415	503	496	*	471	*	*	471
12:00 PM	*	579	655	613	*	616	*	*	616
01:00	1028	974	1012	1007	*	1005	*	*	1005
02:00	1276	1081	1303	1302	*	1240	*	*	1240
03:00	1125	1130	1147	*	*	1134	*	*	1134
04:00	492	505	585	*	*	527	*	*	527
05:00	311	317	400	*	*	343	*	*	343
06:00	193	215	260	*	*	223	*	*	223
07:00	226	183	213	*	*	207	*	*	207
08:00	160	125	173	*	*	153	*	*	153
09:00	94	91	102	*	*	96	*	*	96
10:00	39	34	40	*	*	38	*	*	38
11:00	18	19	22	*	*	20	*	*	20
Day Total	4962	8166	9163	6193	0	8747	0	0	8747
% Avg. WkDay	56.7%	93.4%	104.8%	70.8%	0.0%				
% Avg. Week	56.7%	93.4%	104.8%	70.8%	0.0%	100.0%	0.0%	0.0%	
AM Peak	-	06:00	06:00	05:00	-	06:00	-	-	06:00
Vol.	-	452	518	501	-	486	-	-	486
PM Peak	14:00	15:00	14:00	14:00	-	14:00	-	-	14:00
Vol.	1276	1130	1303	1302	-	1240	-	-	1240
Grand Total	4962	8166	9163	6193	0	8747	0	0	8747

ADT ADT 8,669 AADT 8,669

Tri-State Traffic Data Inc.

Road Name: NY 33
 Segment: 270' E OF W PARADE AVE OVERPASS
 Ctr#: 58

184 Baker Rd
 Caotesville PA 19320

GPS: 42.90602, -78.84447

EB1

Start Time	Bikes	Cars & Trailers	2 Axle Long	Buses	2 Axle 6 Tire	3 Axle Single	4 Axle Single	<5 Axl Double	5 Axle Double	>6 Axl Double	<6 Axl Multi	6 Axle Multi	>6 Axl Multi	Total
10/25/21	*	*	*	*	*	*	*	*	*	*	*	*	*	*
01:00	*	*	*	*	*	*	*	*	*	*	*	*	*	*
02:00	*	*	*	*	*	*	*	*	*	*	*	*	*	*
03:00	*	*	*	*	*	*	*	*	*	*	*	*	*	*
04:00	*	*	*	*	*	*	*	*	*	*	*	*	*	*
05:00	*	*	*	*	*	*	*	*	*	*	*	*	*	*
06:00	*	*	*	*	*	*	*	*	*	*	*	*	*	*
07:00	*	*	*	*	*	*	*	*	*	*	*	*	*	*
08:00	*	*	*	*	*	*	*	*	*	*	*	*	*	*
09:00	*	*	*	*	*	*	*	*	*	*	*	*	*	*
10:00	*	*	*	*	*	*	*	*	*	*	*	*	*	*
11:00	*	*	*	*	*	*	*	*	*	*	*	*	*	*
12 PM	*	*	*	*	*	*	*	*	*	*	*	*	*	*
13:00	*	*	*	*	*	*	*	*	*	*	*	*	*	*
14:00	*	*	*	*	*	*	*	*	*	*	*	*	*	*
15:00	0	1221	129	17	12	1	0	3	1	0	0	0	0	1384
16:00	0	1400	119	14	12	1	0	3	1	1	0	0	0	1551
17:00	0	969	64	5	3	0	0	1	1	1	0	0	0	1044
18:00	0	738	61	4	1	0	0	1	3	0	0	0	0	808
19:00	0	597	42	0	4	1	0	0	1	1	0	0	0	646
20:00	0	517	35	0	2	1	0	1	4	0	0	0	0	560
21:00	0	453	43	0	3	0	0	0	3	1	0	0	0	503
22:00	0	383	28	0	2	0	0	0	2	0	0	0	0	415
23:00	0	229	24	0	1	0	0	0	1	0	0	0	0	255
Day Total	0	6507	545	40	40	4	0	9	17	4	0	0	0	7166
Percent	0.0%	90.8%	7.6%	0.6%	0.6%	0.1%	0.0%	0.1%	0.2%	0.1%	0.0%	0.0%	0.0%	
AM Peak Vol.														
PM Peak Vol.		16:00 1400	15:00 129	15:00 17	15:00 12	15:00 1		15:00 3	20:00 4	16:00 1				16:00 1551

Tri-State Traffic Data Inc.

Road Name: NY 33
 Segment: 270' E OF W PARADE AVE OVERPASS
 Ctr#: 58

184 Baker Rd
 Coatesville PA 19320

GPS: 42.90602, -78.84447

EB1

Start Time	Bikes	Cars & Trailers	2 Axle Long	Buses	2 Axle 6 Tire	3 Axle Single	4 Axle Single	<5 Axl Double	5 Axle Double	>6 Axl Double	<6 Axl Multi	6 Axle Multi	>6 Axl Multi	Total
10/26/21	0	147	16	0	1	0	0	0	2	0	0	0	0	166
01:00	0	81	7	0	1	0	0	0	2	0	0	0	0	91
02:00	0	73	2	0	0	0	0	0	4	1	0	0	0	80
03:00	0	58	4	0	2	0	0	0	16	0	0	0	0	80
04:00	0	69	6	0	1	1	0	0	5	0	0	0	0	82
05:00	1	144	19	0	2	0	0	0	5	0	0	0	0	171
06:00	0	297	44	19	7	1	0	2	9	0	0	0	0	379
07:00	0	732	92	20	6	1	0	0	2	0	0	0	0	853
08:00	0	822	97	22	13	2	0	3	4	0	0	0	0	963
09:00	0	709	95	26	21	1	0	4	5	0	0	0	0	861
10:00	0	596	100	5	18	3	1	2	5	0	0	0	0	730
11:00	0	630	94	1	20	2	0	1	5	0	0	0	0	753
12 PM	0	733	96	1	22	1	0	2	5	0	0	0	0	860
13:00	0	766	110	14	16	1	1	2	1	0	0	0	0	911
14:00	0	930	118	19	21	4	0	6	2	0	0	0	0	1100
15:00	0	1234	146	17	11	2	0	2	3	1	0	0	0	1416
16:00	0	1394	102	15	5	0	0	0	2	1	0	0	0	1519
17:00	0	1232	102	13	14	0	0	1	2	0	0	0	0	1364
18:00	0	829	79	1	9	1	0	2	0	0	0	0	0	921
19:00	0	601	46	0	3	0	0	0	0	1	0	0	0	651
20:00	0	558	40	0	1	0	0	0	4	0	0	0	0	603
21:00	0	420	33	1	2	0	0	0	1	0	0	0	0	457
22:00	0	366	32	1	1	0	0	0	3	0	0	0	0	403
23:00	0	242	12	0	2	0	0	0	6	0	0	0	0	262
Day Total	1	13663	1492	175	199	20	2	27	93	4	0	0	0	15676
Percent	0.0%	87.2%	9.5%	1.1%	1.3%	0.1%	0.0%	0.2%	0.6%	0.0%	0.0%	0.0%	0.0%	
AM Peak	05:00	08:00	10:00	09:00	09:00	10:00	10:00	09:00	03:00	02:00				08:00
Vol.	1	822	100	26	21	3	1	4	16	1				963
PM Peak		16:00	15:00	14:00	12:00	14:00	13:00	14:00	23:00	15:00				16:00
Vol.		1394	146	19	22	4	1	6	6	1				1519

Tri-State Traffic Data Inc.

Road Name: NY 33
 Segment: 270' E OF W PARADE AVE OVERPASS
 Ctr#: 58

184 Baker Rd
 Caotesville PA 19320

GPS: 42.90602, -78.84447

EB1

Start Time	Bikes	Cars & Trailers	2 Axle Long	Buses	2 Axle 6 Tire	3 Axle Single	4 Axle Single	<5 Axl Double	5 Axle Double	>6 Axl Double	<6 Axl Multi	6 Axle Multi	>6 Axl Multi	Total
10/27/21	0	135	15	0	3	1	0	0	2	0	0	0	0	156
01:00	0	85	10	0	5	0	0	0	4	1	0	0	0	105
02:00	1	58	9	0	2	1	0	0	9	0	0	0	0	80
03:00	0	65	6	0	0	0	0	0	6	0	0	0	0	77
04:00	0	58	4	0	1	1	0	0	4	0	0	0	0	68
05:00	0	129	25	1	2	0	0	0	7	0	0	0	0	164
06:00	0	339	46	23	4	2	0	0	5	0	0	0	0	419
07:00	0	689	79	20	11	2	0	1	3	0	0	0	0	805
08:00	0	903	110	18	19	3	0	0	6	0	0	0	0	1059
09:00	0	771	106	26	21	4	0	2	6	1	0	0	0	937
10:00	0	600	108	5	14	1	0	2	4	0	0	0	0	734
11:00	0	685	89	4	13	6	0	4	6	1	0	0	0	808
12 PM	0	782	93	3	17	1	0	2	4	1	0	0	0	903
13:00	0	787	107	11	20	4	0	2	4	1	0	0	0	936
14:00	2	932	114	21	22	3	1	4	4	0	0	0	0	1103
15:00	1	1267	126	24	18	1	0	1	3	0	0	0	0	1441
16:00	0	1418	110	16	15	0	0	0	0	1	0	0	0	1560
17:00	0	1261	101	10	5	0	0	0	1	0	0	0	0	1378
18:00	1	957	88	7	2	0	0	0	2	1	0	0	0	1058
19:00	1	740	62	2	5	2	0	0	2	1	0	0	0	815
20:00	3	607	44	1	3	0	0	1	2	1	0	0	0	662
21:00	0	465	33	0	1	0	0	1	2	0	0	0	0	502
22:00	0	383	27	0	1	0	0	0	1	0	0	0	0	412
23:00	1	297	14	0	2	0	0	0	3	0	0	0	0	317
Day Total	10	14413	1526	192	206	32	1	20	90	9	0	0	0	16499
Percent	0.1%	87.4%	9.2%	1.2%	1.2%	0.2%	0.0%	0.1%	0.5%	0.1%	0.0%	0.0%	0.0%	
AM Peak	02:00	08:00	08:00	09:00	09:00	11:00		11:00	02:00	01:00				08:00
Vol.	1	903	110	26	21	6		4	9	1				1059
PM Peak	20:00	16:00	15:00	15:00	14:00	13:00	14:00	14:00	12:00	12:00				16:00
Vol.	3	1418	126	24	22	4	1	4	4	1				1560

Tri-State Traffic Data Inc.

Road Name: NY 33
 Segment: 270' E OF W PARADE AVE OVERPASS
 Ctr#: 58

184 Baker Rd
 Caotesville PA 19320

GPS: 42.90602, -78.84447

EB1

Start Time	Bikes	Cars & Trailers	2 Axle Long	Buses	2 Axle 6 Tire	3 Axle Single	4 Axle Single	<5 Axl Double	5 Axle Double	>6 Axl Double	<6 Axl Multi	6 Axle Multi	>6 Axl Multi	Total
10/28/21	0	166	6	0	2	0	0	0	1	0	0	0	0	175
01:00	0	94	13	0	2	0	0	0	1	0	0	0	0	110
02:00	0	53	2	0	1	0	0	0	0	1	0	0	0	57
03:00	0	62	5	0	0	0	0	0	1	0	0	0	0	68
04:00	0	58	6	0	0	1	0	0	2	0	0	0	0	67
05:00	0	139	21	0	3	0	0	0	0	0	0	0	0	163
06:00	0	305	51	23	4	2	0	3	3	0	0	0	0	391
07:00	0	647	63	18	9	2	0	8	0	0	0	0	0	747
08:00	1	830	105	15	14	1	0	3	4	0	0	0	0	973
09:00	0	747	86	24	11	5	0	1	1	1	0	0	0	876
10:00	0	643	94	7	22	1	0	2	6	1	0	0	0	776
11:00	0	677	86	1	26	0	0	0	4	0	0	0	0	794
12 PM	0	774	113	3	21	3	0	2	4	0	0	0	0	920
13:00	1	817	100	11	23	4	0	3	5	0	0	0	0	964
14:00	1	913	102	19	20	0	0	3	1	0	0	0	0	1059
15:00	1	1229	142	23	21	0	0	3	2	0	0	0	0	1421
16:00	1	1491	114	14	11	1	0	2	2	0	0	0	0	1636
17:00	*	*	*	*	*	*	*	*	*	*	*	*	*	*
18:00	*	*	*	*	*	*	*	*	*	*	*	*	*	*
19:00	*	*	*	*	*	*	*	*	*	*	*	*	*	*
20:00	*	*	*	*	*	*	*	*	*	*	*	*	*	*
21:00	*	*	*	*	*	*	*	*	*	*	*	*	*	*
22:00	*	*	*	*	*	*	*	*	*	*	*	*	*	*
23:00	*	*	*	*	*	*	*	*	*	*	*	*	*	*
Day Total	5	9645	1109	158	190	20	0	30	37	3	0	0	0	11197
Percent	0.0%	86.1%	9.9%	1.4%	1.7%	0.2%	0.0%	0.3%	0.3%	0.0%	0.0%	0.0%	0.0%	
AM Peak	08:00	08:00	08:00	09:00	11:00	09:00		07:00	10:00	02:00				08:00
Vol.	1	830	105	24	26	5		8	6	1				973
PM Peak	13:00	16:00	15:00	15:00	13:00	13:00		13:00	13:00					16:00
Vol.	1	1491	142	23	23	4		3	5					1636
Grand Total	16	44228	4672	565	635	76	3	86	237	20	0	0	0	50538
Percent	0.0%	87.5%	9.2%	1.1%	1.3%	0.2%	0.0%	0.2%	0.5%	0.0%	0.0%	0.0%	0.0%	

Tri-State Traffic Data Inc.

Road Name: NY 33
 Segment: 270' E OF W PARADE AVE OVERPASS
 Ctr#: 58

184 Baker Rd
 Caotesville PA 19320

GPS: 42.90602, -78.84447

EB2

Start Time	Bikes	Cars & Trailers	2 Axle Long	Buses	2 Axle 6 Tire	3 Axle Single	4 Axle Single	<5 Axl Double	5 Axle Double	>6 Axl Double	<6 Axl Multi	6 Axle Multi	>6 Axl Multi	Total
10/25/21	*	*	*	*	*	*	*	*	*	*	*	*	*	*
01:00	*	*	*	*	*	*	*	*	*	*	*	*	*	*
02:00	*	*	*	*	*	*	*	*	*	*	*	*	*	*
03:00	*	*	*	*	*	*	*	*	*	*	*	*	*	*
04:00	*	*	*	*	*	*	*	*	*	*	*	*	*	*
05:00	*	*	*	*	*	*	*	*	*	*	*	*	*	*
06:00	*	*	*	*	*	*	*	*	*	*	*	*	*	*
07:00	*	*	*	*	*	*	*	*	*	*	*	*	*	*
08:00	*	*	*	*	*	*	*	*	*	*	*	*	*	*
09:00	*	*	*	*	*	*	*	*	*	*	*	*	*	*
10:00	*	*	*	*	*	*	*	*	*	*	*	*	*	*
11:00	*	*	*	*	*	*	*	*	*	*	*	*	*	*
12 PM	*	*	*	*	*	*	*	*	*	*	*	*	*	*
13:00	*	*	*	*	*	*	*	*	*	*	*	*	*	*
14:00	*	*	*	*	*	*	*	*	*	*	*	*	*	*
15:00	0	1099	115	13	10	1	0	2	3	0	0	0	0	1243
16:00	0	1187	98	15	7	0	0	2	1	0	0	0	0	1310
17:00	0	1057	66	16	0	0	0	1	0	0	0	0	0	1140
18:00	0	690	48	3	6	0	0	0	1	0	0	0	0	748
19:00	0	575	30	3	3	1	0	0	0	0	0	0	0	612
20:00	0	429	37	1	3	0	0	0	0	0	0	0	0	470
21:00	0	439	41	2	2	1	0	0	1	0	0	0	0	486
22:00	0	350	38	1	1	0	0	0	0	0	0	0	0	390
23:00	0	250	19	0	0	0	0	0	2	0	0	0	0	271
Day Total	0	6076	492	54	32	3	0	5	8	0	0	0	0	6670
Percent	0.0%	91.1%	7.4%	0.8%	0.5%	0.0%	0.0%	0.1%	0.1%	0.0%	0.0%	0.0%	0.0%	
AM Peak Vol.														
PM Peak Vol.		16:00 1187	15:00 115	17:00 16	15:00 10	15:00 1		15:00 2	15:00 3					16:00 1310

Tri-State Traffic Data Inc.

Road Name: NY 33
 Segment: 270' E OF W PARADE AVE OVERPASS
 Ctr#: 58

184 Baker Rd
 Caotesville PA 19320

GPS: 42.90602, -78.84447

EB2

Start Time	Bikes	Cars & Trailers	2 Axle Long	Buses	2 Axle 6 Tire	3 Axle Single	4 Axle Single	<5 Axl Double	5 Axle Double	>6 Axl Double	<6 Axl Multi	6 Axle Multi	>6 Axl Multi	Total
10/26/21	0	133	14	1	2	0	0	0	1	0	0	0	0	151
01:00	0	76	9	0	0	0	0	0	0	0	0	0	0	85
02:00	0	55	8	0	1	0	0	0	1	0	0	0	0	65
03:00	0	39	3	1	0	0	0	0	2	0	0	0	0	45
04:00	0	56	8	0	1	0	0	0	1	0	0	0	0	66
05:00	0	142	22	1	1	0	0	0	0	0	0	0	0	166
06:00	0	366	53	3	5	1	0	0	2	0	0	0	0	430
07:00	1	647	59	17	6	1	0	1	3	0	0	0	0	735
08:00	0	652	82	10	14	2	0	1	3	0	0	0	0	764
09:00	0	571	72	27	8	4	0	0	1	0	0	0	0	683
10:00	0	562	92	5	14	1	0	3	4	0	0	0	0	681
11:00	0	602	77	4	14	2	0	0	5	0	0	0	0	704
12 PM	0	690	106	3	9	2	0	0	0	1	0	0	0	811
13:00	0	683	92	5	15	1	0	1	3	0	0	0	0	800
14:00	0	769	83	8	10	1	0	3	1	0	0	0	0	875
15:00	0	1021	103	14	5	0	0	2	3	0	0	0	0	1148
16:00	0	1096	96	15	6	1	0	2	1	0	0	0	0	1217
17:00	0	1121	73	19	3	1	0	0	0	0	0	0	0	1217
18:00	0	746	59	5	4	0	0	0	2	0	0	0	0	816
19:00	0	563	48	3	5	0	0	0	0	0	0	0	0	619
20:00	0	465	37	2	1	0	0	0	1	0	0	0	0	506
21:00	3	390	28	1	2	0	0	0	0	0	0	0	0	424
22:00	0	336	33	0	4	0	0	0	2	0	0	0	0	375
23:00	0	243	23	0	0	0	0	0	0	0	0	0	0	266
Day Total	4	12024	1280	144	130	17	0	13	36	1	0	0	0	13649
Percent	0.0%	88.1%	9.4%	1.1%	1.0%	0.1%	0.0%	0.1%	0.3%	0.0%	0.0%	0.0%	0.0%	
AM Peak	07:00	08:00	10:00	09:00	08:00	09:00		10:00	11:00					08:00
Vol.	1	652	92	27	14	4		3	5					764
PM Peak	21:00	17:00	12:00	17:00	13:00	12:00		14:00	13:00	12:00				16:00
Vol.	3	1121	106	19	15	2		3	3	1				1217

Tri-State Traffic Data Inc.

Road Name: NY 33
 Segment: 270' E OF W PARADE AVE OVERPASS
 Ctr#: 58

184 Baker Rd
 Caotesville PA 19320

GPS: 42.90602, -78.84447

EB2

Start Time	Bikes	Cars & Trailers	2 Axle Long	Buses	2 Axle 6 Tire	3 Axle Single	4 Axle Single	<5 Axl Double	5 Axle Double	>6 Axl Double	<6 Axl Multi	6 Axle Multi	>6 Axl Multi	Total
10/27/21	0	138	9	0	0	0	0	0	0	0	0	0	0	147
01:00	0	88	9	0	1	0	0	0	1	0	0	0	0	99
02:00	0	56	1	0	0	0	0	0	0	0	0	0	0	57
03:00	0	53	3	0	1	0	0	0	1	0	0	0	0	58
04:00	0	72	3	0	0	0	0	0	1	0	0	0	0	76
05:00	1	146	20	1	0	0	0	0	2	0	0	0	0	170
06:00	0	337	58	1	5	1	0	0	2	0	0	0	0	404
07:00	0	634	77	14	4	4	0	0	4	1	0	0	0	738
08:00	0	699	88	16	17	3	0	0	3	1	0	0	0	827
09:00	0	553	91	26	13	1	0	1	3	0	0	0	0	688
10:00	1	592	99	3	11	1	0	0	2	0	0	0	0	709
11:00	0	668	86	4	15	2	0	3	2	0	0	0	0	780
12 PM	1	729	104	1	13	5	0	0	1	0	0	0	0	854
13:00	0	721	82	7	13	4	0	1	3	0	0	0	0	831
14:00	0	807	105	7	15	4	0	2	3	0	1	0	0	944
15:00	0	1129	126	14	16	2	0	2	0	0	0	0	0	1289
16:00	0	1255	102	11	11	0	0	1	3	0	0	0	0	1383
17:00	4	1174	90	17	6	1	0	0	1	0	0	0	0	1293
18:00	2	830	59	1	2	0	0	0	1	0	0	0	0	895
19:00	0	633	52	4	1	2	0	0	0	0	0	0	0	692
20:00	1	537	27	0	4	0	0	1	0	0	0	0	0	570
21:00	1	460	30	0	1	0	0	0	1	0	0	0	0	493
22:00	0	375	19	1	2	1	0	0	1	0	0	0	0	399
23:00	0	242	23	0	4	1	0	0	2	0	0	0	0	272
Day Total	11	12928	1363	128	155	32	0	11	37	2	1	0	0	14668
Percent	0.1%	88.1%	9.3%	0.9%	1.1%	0.2%	0.0%	0.1%	0.3%	0.0%	0.0%	0.0%	0.0%	
AM Peak	05:00	08:00	10:00	09:00	08:00	07:00		11:00	07:00	07:00				08:00
Vol.	1	699	99	26	17	4		3	4	1				827
PM Peak	17:00	16:00	15:00	17:00	15:00	12:00		14:00	13:00		14:00			16:00
Vol.	4	1255	126	17	16	5		2	3		1			1383

Tri-State Traffic Data Inc.

Road Name: NY 33
 Segment: 270' E OF W PARADE AVE OVERPASS
 Ctr#: 58

184 Baker Rd
 Caotesville PA 19320

GPS: 42.90602, -78.84447

EB2

Start Time	Bikes	Cars & Trailers	2 Axle Long	Buses	2 Axle 6 Tire	3 Axle Single	4 Axle Single	<5 Axl Double	5 Axle Double	>6 Axl Double	<6 Axl Multi	6 Axle Multi	>6 Axl Multi	Total
10/28/21	0	131	10	0	0	0	0	0	0	0	0	0	0	141
01:00	0	94	14	0	1	0	0	0	1	0	0	0	0	110
02:00	0	70	8	0	1	0	0	0	1	0	0	0	0	80
03:00	0	59	3	0	0	0	0	0	0	0	0	0	0	62
04:00	0	72	11	0	0	0	0	0	2	0	0	0	0	85
05:00	0	151	27	2	1	2	0	0	2	0	0	0	0	185
06:00	0	325	57	4	2	3	0	1	6	0	0	0	0	398
07:00	0	644	82	20	4	8	0	1	4	1	0	0	0	764
08:00	0	642	98	13	10	7	0	3	3	1	0	0	0	777
09:00	0	616	81	28	14	2	0	0	2	0	0	0	0	743
10:00	0	568	101	4	13	4	0	0	1	0	0	0	0	691
11:00	0	686	83	6	13	4	0	0	2	0	0	0	0	794
12 PM	1	691	87	2	14	2	0	1	2	0	0	0	0	800
13:00	1	762	88	9	13	5	1	1	0	0	0	0	0	880
14:00	2	871	81	8	14	3	1	3	2	0	1	0	0	986
15:00	0	1152	116	11	13	1	1	1	1	0	0	0	0	1296
16:00	0	1293	111	14	13	1	0	3	1	1	0	0	0	1437
17:00	*	*	*	*	*	*	*	*	*	*	*	*	*	*
18:00	*	*	*	*	*	*	*	*	*	*	*	*	*	*
19:00	*	*	*	*	*	*	*	*	*	*	*	*	*	*
20:00	*	*	*	*	*	*	*	*	*	*	*	*	*	*
21:00	*	*	*	*	*	*	*	*	*	*	*	*	*	*
22:00	*	*	*	*	*	*	*	*	*	*	*	*	*	*
23:00	*	*	*	*	*	*	*	*	*	*	*	*	*	*
Day Total	4	8827	1058	121	126	42	3	14	30	3	1	0	0	10229
Percent	0.0%	86.3%	10.3%	1.2%	1.2%	0.4%	0.0%	0.1%	0.3%	0.0%	0.0%	0.0%	0.0%	
AM Peak		11:00	10:00	09:00	09:00	07:00		08:00	06:00	07:00				11:00
Vol.		686	101	28	14	8		3	6	1				794
PM Peak	14:00	16:00	15:00	16:00	12:00	13:00	13:00	14:00	12:00	16:00	14:00			16:00
Vol.	2	1293	116	14	14	5	1	3	2	1	1			1437
Grand Total	19	39855	4193	447	443	94	3	43	111	6	2	0	0	45216
Percent	0.0%	88.1%	9.3%	1.0%	1.0%	0.2%	0.0%	0.1%	0.2%	0.0%	0.0%	0.0%	0.0%	

Tri-State Traffic Data Inc.

Road Name: NY 33
 Segment: 270' E OF W PARADE AVE OVERPASS
 Ctr#: 58

184 Baker Rd
 Caotesville PA 19320

GPS: 42.90602, -78.84447

EB3

Start Time	Bikes	Cars & Trailers	2 Axle Long	Buses	2 Axle 6 Tire	3 Axle Single	4 Axle Single	<5 Axl Double	5 Axle Double	>6 Axl Double	<6 Axl Multi	6 Axle Multi	>6 Axl Multi	Total
10/25/21	*	*	*	*	*	*	*	*	*	*	*	*	*	*
01:00	*	*	*	*	*	*	*	*	*	*	*	*	*	*
02:00	*	*	*	*	*	*	*	*	*	*	*	*	*	*
03:00	*	*	*	*	*	*	*	*	*	*	*	*	*	*
04:00	*	*	*	*	*	*	*	*	*	*	*	*	*	*
05:00	*	*	*	*	*	*	*	*	*	*	*	*	*	*
06:00	*	*	*	*	*	*	*	*	*	*	*	*	*	*
07:00	*	*	*	*	*	*	*	*	*	*	*	*	*	*
08:00	*	*	*	*	*	*	*	*	*	*	*	*	*	*
09:00	*	*	*	*	*	*	*	*	*	*	*	*	*	*
10:00	*	*	*	*	*	*	*	*	*	*	*	*	*	*
11:00	*	*	*	*	*	*	*	*	*	*	*	*	*	*
12 PM	*	*	*	*	*	*	*	*	*	*	*	*	*	*
13:00	0	908	114	2	3	0	0	1	0	0	0	0	0	1028
14:00	1	1172	101	0	2	0	0	0	0	0	0	0	0	1276
15:00	1	1039	81	1	2	0	0	0	1	0	0	0	0	1125
16:00	0	459	33	0	0	0	0	0	0	0	0	0	0	492
17:00	0	287	24	0	0	0	0	0	0	0	0	0	0	311
18:00	0	181	11	0	1	0	0	0	0	0	0	0	0	193
19:00	0	209	17	0	0	0	0	0	0	0	0	0	0	226
20:00	0	149	11	0	0	0	0	0	0	0	0	0	0	160
21:00	0	90	4	0	0	0	0	0	0	0	0	0	0	94
22:00	0	36	3	0	0	0	0	0	0	0	0	0	0	39
23:00	0	16	2	0	0	0	0	0	0	0	0	0	0	18
Day Total	2	4546	401	3	8	0	0	1	1	0	0	0	0	4962
Percent	0.0%	91.6%	8.1%	0.1%	0.2%	0.0%	0.0%	0.0%	0.0%	0.0%	0.0%	0.0%	0.0%	0.0%
AM Peak Vol.														
PM Peak Vol.	14:00	14:00	13:00	13:00	13:00			13:00	15:00					14:00
	1	1172	114	2	3			1	1					1276

Tri-State Traffic Data Inc.

Road Name: NY 33
 Segment: 270' E OF W PARADE AVE OVERPASS
 Ctr#: 58

184 Baker Rd
 Caotesville PA 19320

GPS: 42.90602, -78.84447

EB3

Start Time	Bikes	Cars & Trailers	2 Axle Long	Buses	2 Axle 6 Tire	3 Axle Single	4 Axle Single	<5 Axl Double	5 Axle Double	>6 Axl Double	<6 Axl Multi	6 Axle Multi	>6 Axl Multi	Total
10/26/21	0	9	1	0	0	0	0	0	0	0	0	0	0	10
01:00	0	11	0	0	0	0	0	0	0	0	0	0	0	11
02:00	0	4	0	0	0	0	0	0	0	0	0	0	0	4
03:00	0	41	8	1	0	0	0	0	0	0	0	0	0	50
04:00	0	143	26	0	0	0	0	0	0	0	0	0	0	169
05:00	0	403	34	0	0	0	0	0	0	0	0	0	0	437
06:00	0	412	39	0	0	0	0	0	1	0	0	0	0	452
07:00	0	272	45	1	1	0	0	0	0	0	0	0	0	319
08:00	0	265	35	1	3	0	0	0	0	0	0	0	0	304
09:00	0	288	35	0	1	1	0	0	0	0	0	0	0	325
10:00	0	366	49	0	2	0	0	0	0	0	0	0	0	417
11:00	1	360	48	1	5	0	0	0	0	0	0	0	0	415
12 PM	0	512	64	0	3	0	0	0	0	0	0	0	0	579
13:00	0	872	98	4	0	0	0	0	0	0	0	0	0	974
14:00	0	995	84	0	2	0	0	0	0	0	0	0	0	1081
15:00	1	1045	83	0	1	0	0	0	0	0	0	0	0	1130
16:00	0	457	48	0	0	0	0	0	0	0	0	0	0	505
17:00	0	303	14	0	0	0	0	0	0	0	0	0	0	317
18:00	0	200	13	0	1	1	0	0	0	0	0	0	0	215
19:00	0	172	11	0	0	0	0	0	0	0	0	0	0	183
20:00	0	120	5	0	0	0	0	0	0	0	0	0	0	125
21:00	0	82	9	0	0	0	0	0	0	0	0	0	0	91
22:00	0	31	3	0	0	0	0	0	0	0	0	0	0	34
23:00	0	16	2	0	0	0	0	0	1	0	0	0	0	19
Day Total	2	7379	754	8	19	2	0	0	2	0	0	0	0	8166
Percent	0.0%	90.4%	9.2%	0.1%	0.2%	0.0%	0.0%	0.0%	0.0%	0.0%	0.0%	0.0%	0.0%	
AM Peak	11:00	06:00	10:00	03:00	11:00	09:00			06:00					06:00
Vol.	1	412	49	1	5	1			1					452
PM Peak	15:00	15:00	13:00	13:00	12:00	18:00			23:00					15:00
Vol.	1	1045	98	4	3	1			1					1130

Tri-State Traffic Data Inc.

Road Name: NY 33
 Segment: 270' E OF W PARADE AVE OVERPASS
 Ctr#: 58

184 Baker Rd
 Caotesville PA 19320

GPS: 42.90602, -78.84447

EB3

Start Time	Bikes	Cars & Trailers	2 Axle Long	Buses	2 Axle 6 Tire	3 Axle Single	4 Axle Single	<5 Axl Double	5 Axle Double	>6 Axl Double	<6 Axl Multi	6 Axle Multi	>6 Axl Multi	Total
10/27/21	0	10	0	0	0	0	0	0	0	0	0	0	0	10
01:00	0	8	0	0	0	0	0	0	0	0	0	0	0	8
02:00	0	12	3	0	0	0	0	0	0	0	0	0	0	15
03:00	0	41	11	0	0	0	0	0	0	0	0	0	0	52
04:00	0	168	30	0	1	0	0	0	0	0	0	0	0	199
05:00	0	456	48	0	1	0	0	0	0	0	0	0	0	505
06:00	0	475	41	0	2	0	0	0	0	0	0	0	0	518
07:00	0	324	32	1	3	0	0	0	0	0	0	0	0	360
08:00	0	251	19	0	2	0	0	0	0	0	0	0	0	272
09:00	1	303	41	0	2	0	0	0	0	0	0	0	0	347
10:00	1	415	41	0	1	2	0	2	0	0	0	0	0	462
11:00	1	452	47	1	2	0	0	0	0	0	0	0	0	503
12 PM	0	580	74	0	1	0	0	0	0	0	0	0	0	655
13:00	2	886	121	0	3	0	0	0	0	0	0	0	0	1012
14:00	0	1191	109	0	2	0	0	1	0	0	0	0	0	1303
15:00	2	1071	74	0	0	0	0	0	0	0	0	0	0	1147
16:00	0	539	46	0	0	0	0	0	0	0	0	0	0	585
17:00	0	369	27	1	3	0	0	0	0	0	0	0	0	400
18:00	0	234	23	1	2	0	0	0	0	0	0	0	0	260
19:00	1	197	14	1	0	0	0	0	0	0	0	0	0	213
20:00	1	159	13	0	0	0	0	0	0	0	0	0	0	173
21:00	0	93	8	0	1	0	0	0	0	0	0	0	0	102
22:00	0	37	3	0	0	0	0	0	0	0	0	0	0	40
23:00	0	18	4	0	0	0	0	0	0	0	0	0	0	22
Day Total	9	8289	829	5	26	2	0	3	0	0	0	0	0	9163
Percent	0.1%	90.5%	9.0%	0.1%	0.3%	0.0%	0.0%	0.0%	0.0%	0.0%	0.0%	0.0%	0.0%	
AM Peak	09:00	06:00	05:00	07:00	07:00	10:00		10:00						06:00
Vol.	1	475	48	1	3	2		2						518
PM Peak	13:00	14:00	13:00	17:00	13:00			14:00						14:00
Vol.	2	1191	121	1	3			1						1303

Tri-State Traffic Data Inc.

Road Name: NY 33
 Segment: 175' W OF W PARADE AVE OVERPASS
 Ctr#: 52

184 Baker Rd
 Caotesville PA 19320

GPS: 42.90495, -78.84541

Start Time	01-Nov-21		Tue		Wed		Thu		Fri		Weekday Average		Sat		Sun	
	WB1	WB2	WB1	WB2	WB1	WB2	WB1	WB2	WB1	WB2	WB1	WB2	WB1	WB2	WB1	WB2
12:00 AM	*	*	59	115	43	128	49	106	*	*	50	116	*	*	*	*
01:00	*	*	34	75	40	101	*	*	*	*	37	88	*	*	*	*
02:00	*	*	25	63	21	71	*	*	*	*	23	67	*	*	*	*
03:00	*	*	23	52	24	53	*	*	*	*	24	52	*	*	*	*
04:00	*	*	45	82	29	73	*	*	*	*	37	78	*	*	*	*
05:00	*	*	138	283	126	252	*	*	*	*	132	268	*	*	*	*
06:00	*	*	398	650	420	675	*	*	*	*	409	662	*	*	*	*
07:00	*	*	671	1105	833	1271	*	*	*	*	752	1188	*	*	*	*
08:00	*	*	775	1316	932	1492	*	*	*	*	854	1404	*	*	*	*
09:00	*	*	438	928	609	988	*	*	*	*	524	958	*	*	*	*
10:00	*	*	408	755	467	785	*	*	*	*	438	770	*	*	*	*
11:00	449	727	401	719	425	844	*	*	*	*	425	763	*	*	*	*
12:00 PM	420	768	383	723	433	779	*	*	*	*	412	757	*	*	*	*
01:00	385	736	373	728	419	801	*	*	*	*	392	755	*	*	*	*
02:00	441	836	401	808	453	903	*	*	*	*	432	849	*	*	*	*
03:00	455	953	399	939	487	976	*	*	*	*	447	956	*	*	*	*
04:00	387	866	404	900	452	991	*	*	*	*	414	919	*	*	*	*
05:00	376	762	405	953	452	927	*	*	*	*	411	881	*	*	*	*
06:00	356	645	404	810	379	787	*	*	*	*	380	747	*	*	*	*
07:00	276	511	288	585	295	592	*	*	*	*	286	563	*	*	*	*
08:00	186	383	234	426	220	415	*	*	*	*	213	408	*	*	*	*
09:00	149	311	223	416	193	353	*	*	*	*	188	360	*	*	*	*
10:00	133	262	155	296	141	295	*	*	*	*	143	284	*	*	*	*
11:00	111	233	106	232	123	227	*	*	*	*	113	231	*	*	*	*
Total Day	4124	7993	7190	13959	8016	14779	49	106	0	0	7536	14124	0	0	0	0
AM Peak	11:00	11:00	08:00	08:00	08:00	08:00	00:00	00:00	-	-	08:00	08:00	-	-	-	-
Vol.	449	727	775	1316	932	1492	49	106	-	-	854	1404	-	-	-	-
PM Peak	15:00	15:00	17:00	17:00	15:00	16:00	-	-	-	-	15:00	15:00	-	-	-	-
Vol.	455	953	405	953	487	991	-	-	-	-	447	956	-	-	-	-

Comb. Total	12117	21149	22795	155	0	21660	0	0
ADT	ADT 21,609	AADT 21,609						

Tri-State Traffic Data Inc.

Road Name: NY 33
 Segment: 175' W OF PARADE AVE OVERPASS
 Ctr#: 52

184 Baker Rd
 Caotesville PA 19320

GPS: 42.90495, -78.84541

Start Time	Mon 01-Nov-21	Tue 02-Nov-21	Wed 03-Nov-21	Thu 04-Nov-21	Fri 05-Nov-21	Average Day	Sat 06-Nov-21	Sun 07-Nov-21	Week Average
12:00 AM	*	24	27	17	*	23	*	*	23
01:00	*	19	24	*	*	22	*	*	22
02:00	*	10	7	*	*	8	*	*	8
03:00	*	8	11	*	*	10	*	*	10
04:00	*	10	9	*	*	10	*	*	10
05:00	*	105	92	*	*	98	*	*	98
06:00	*	405	450	*	*	428	*	*	428
07:00	*	937	1216	*	*	1076	*	*	1076
08:00	*	1145	1478	*	*	1312	*	*	1312
09:00	*	584	719	*	*	652	*	*	652
10:00	*	402	470	*	*	436	*	*	436
11:00	360	335	420	*	*	372	*	*	372
12:00 PM	380	378	446	*	*	401	*	*	401
01:00	419	387	462	*	*	423	*	*	423
02:00	526	477	633	*	*	545	*	*	545
03:00	648	624	707	*	*	660	*	*	660
04:00	594	618	733	*	*	648	*	*	648
05:00	496	618	654	*	*	589	*	*	589
06:00	375	503	480	*	*	453	*	*	453
07:00	272	338	337	*	*	316	*	*	316
08:00	165	219	183	*	*	189	*	*	189
09:00	127	183	156	*	*	155	*	*	155
10:00	113	133	117	*	*	121	*	*	121
11:00	73	87	86	*	*	82	*	*	82
Day Total	4548	8549	9917	17	0	9029	0	0	9029
% Avg. WkDay	50.4%	94.7%	109.8%	0.2%	0.0%				
% Avg. Week	50.4%	94.7%	109.8%	0.2%	0.0%	100.0%	0.0%	0.0%	
AM Peak	11:00	08:00	08:00	00:00	-	08:00	-	-	08:00
Vol.	360	1145	1478	17	-	1312	-	-	1312
PM Peak	15:00	15:00	16:00	-	-	15:00	-	-	15:00
Vol.	648	624	733	-	-	660	-	-	660
Grand Total	4548	8549	9917	17	0	9029	0	0	9029
ADT		ADT 9,027		AADT 9,027					

Tri-State Traffic Data Inc.

Road Name: NY 33
 Segment: 175' W OF W PARADE AVE OVERPASS
 Ctr#: 52

184 Baker Rd
 Caotesville PA 19320

GPS: 42.90495, -78.84541

WB1

Start Time	Bikes	Cars & Trailers	2 Axle Long	Buses	2 Axle 6 Tire	3 Axle Single	4 Axle Single	<5 Axl Double	5 Axle Double	>6 Axl Double	<6 Axl Multi	6 Axle Multi	>6 Axl Multi	Total
11/01/21	*	*	*	*	*	*	*	*	*	*	*	*	*	*
01:00	*	*	*	*	*	*	*	*	*	*	*	*	*	*
02:00	*	*	*	*	*	*	*	*	*	*	*	*	*	*
03:00	*	*	*	*	*	*	*	*	*	*	*	*	*	*
04:00	*	*	*	*	*	*	*	*	*	*	*	*	*	*
05:00	*	*	*	*	*	*	*	*	*	*	*	*	*	*
06:00	*	*	*	*	*	*	*	*	*	*	*	*	*	*
07:00	*	*	*	*	*	*	*	*	*	*	*	*	*	*
08:00	*	*	*	*	*	*	*	*	*	*	*	*	*	*
09:00	*	*	*	*	*	*	*	*	*	*	*	*	*	*
10:00	*	*	*	*	*	*	*	*	*	*	*	*	*	*
11:00	0	394	41	1	9	2	0	1	0	1	0	0	0	449
12 PM	0	357	46	4	5	3	0	2	3	0	0	0	0	420
13:00	0	331	39	3	11	0	0	1	0	0	0	0	0	385
14:00	0	368	38	23	8	2	0	1	1	0	0	0	0	441
15:00	1	393	38	15	7	1	0	0	0	0	0	0	0	455
16:00	0	342	30	7	6	0	0	0	2	0	0	0	0	387
17:00	0	336	35	2	3	0	0	0	0	0	0	0	0	376
18:00	0	315	35	1	5	0	0	0	0	0	0	0	0	356
19:00	0	250	25	0	1	0	0	0	0	0	0	0	0	276
20:00	0	171	12	1	2	0	0	0	0	0	0	0	0	186
21:00	0	140	6	1	1	0	0	0	1	0	0	0	0	149
22:00	0	126	7	0	0	0	0	0	0	0	0	0	0	133
23:00	0	105	6	0	0	0	0	0	0	0	0	0	0	111
Day Total	1	3628	358	58	58	8	0	5	7	1	0	0	0	4124
Percent	0.0%	88.0%	8.7%	1.4%	1.4%	0.2%	0.0%	0.1%	0.2%	0.0%	0.0%	0.0%	0.0%	
AM Peak		11:00	11:00	11:00	11:00	11:00		11:00		11:00				11:00
Vol.		394	41	1	9	2		1		1				449
PM Peak	15:00	15:00	12:00	14:00	13:00	12:00		12:00	12:00					15:00
Vol.	1	393	46	23	11	3		2	3					455

Tri-State Traffic Data Inc.

Road Name: NY 33
 Segment: 175' W OF W PARADE AVE OVERPASS
 Ctr#: 52

184 Baker Rd
 Caotesville PA 19320

GPS: 42.90495, -78.84541

WB1

Start Time	Bikes	Cars & Trailers	2 Axle Long	Buses	2 Axle 6 Tire	3 Axle Single	4 Axle Single	<5 Axl Double	5 Axle Double	>6 Axl Double	<6 Axl Multi	6 Axle Multi	>6 Axl Multi	Total
11/02/21	0	52	6	0	1	0	0	0	0	0	0	0	0	59
01:00	0	30	3	0	0	0	0	0	1	0	0	0	0	34
02:00	0	20	3	0	1	0	0	0	1	0	0	0	0	25
03:00	0	21	0	0	1	0	0	0	1	0	0	0	0	23
04:00	0	37	8	0	0	0	0	0	0	0	0	0	0	45
05:00	0	122	13	0	2	0	0	0	1	0	0	0	0	138
06:00	0	344	51	2	1	0	0	0	0	0	0	0	0	398
07:00	0	601	52	5	8	2	1	1	1	0	0	0	0	671
08:00	0	706	48	7	9	3	0	2	0	0	0	0	0	775
09:00	0	375	47	3	10	2	0	0	1	0	0	0	0	438
10:00	0	344	49	3	8	1	0	2	1	0	0	0	0	408
11:00	0	337	50	1	12	0	0	0	1	0	0	0	0	401
12 PM	0	335	40	0	5	1	1	1	0	0	0	0	0	383
13:00	0	320	41	1	8	0	1	0	2	0	0	0	0	373
14:00	0	350	39	5	6	0	0	1	0	0	0	0	0	401
15:00	0	348	40	2	6	1	0	1	1	0	0	0	0	399
16:00	0	355	42	2	5	0	0	0	0	0	0	0	0	404
17:00	0	373	28	3	1	0	0	0	0	0	0	0	0	405
18:00	0	371	30	1	1	0	0	0	1	0	0	0	0	404
19:00	0	260	25	0	3	0	0	0	0	0	0	0	0	288
20:00	0	211	22	1	0	0	0	0	0	0	0	0	0	234
21:00	0	206	16	1	0	0	0	0	0	0	0	0	0	223
22:00	0	145	9	0	1	0	0	0	0	0	0	0	0	155
23:00	0	100	6	0	0	0	0	0	0	0	0	0	0	106
Day Total	0	6363	668	37	89	10	3	8	12	0	0	0	0	7190
Percent	0.0%	88.5%	9.3%	0.5%	1.2%	0.1%	0.0%	0.1%	0.2%	0.0%	0.0%	0.0%	0.0%	
AM Peak		08:00	07:00	08:00	11:00	08:00	07:00	08:00	01:00					08:00
Vol.		706	52	7	12	3	1	2	1					775
PM Peak		17:00	16:00	14:00	13:00	12:00	12:00	12:00	13:00					17:00
Vol.		373	42	5	8	1	1	1	2					405

Tri-State Traffic Data Inc.

Road Name: NY 33
 Segment: 175' W OF W PARADE AVE OVERPASS
 Ctr#: 52

184 Baker Rd
 Caotesville PA 19320

GPS: 42.90495, -78.84541

WB1

Start Time	Bikes	Cars & Trailers	2 Axle Long	Buses	2 Axle 6 Tire	3 Axle Single	4 Axle Single	<5 Axl Double	5 Axle Double	>6 Axl Double	<6 Axl Multi	6 Axle Multi	>6 Axl Multi	Total
11/03/21	0	36	3	0	2	1	0	0	1	0	0	0	0	43
01:00	0	38	1	0	0	1	0	0	0	0	0	0	0	40
02:00	0	18	3	0	0	0	0	0	0	0	0	0	0	21
03:00	0	20	3	0	0	0	0	0	1	0	0	0	0	24
04:00	0	27	2	0	0	0	0	0	0	0	0	0	0	29
05:00	0	112	12	0	1	0	0	1	0	0	0	0	0	126
06:00	0	372	36	8	2	0	0	0	2	0	0	0	0	420
07:00	0	757	52	12	7	2	0	1	2	0	0	0	0	833
08:00	0	849	60	11	10	0	0	2	0	0	0	0	0	932
09:00	0	533	51	9	10	4	0	1	1	0	0	0	0	609
10:00	0	391	46	2	13	4	0	2	9	0	0	0	0	467
11:00	0	363	53	1	6	0	0	0	2	0	0	0	0	425
12 PM	0	376	40	2	7	2	0	3	3	0	0	0	0	433
13:00	0	355	48	3	11	1	0	1	0	0	0	0	0	419
14:00	0	383	37	22	7	2	0	1	1	0	0	0	0	453
15:00	0	413	52	13	7	0	0	2	0	0	0	0	0	487
16:00	0	397	40	6	7	1	0	0	1	0	0	0	0	452
17:00	0	422	27	2	1	0	0	0	0	0	0	0	0	452
18:00	0	349	29	0	0	1	0	0	0	0	0	0	0	379
19:00	1	267	24	0	2	0	0	0	1	0	0	0	0	295
20:00	1	206	12	0	1	0	0	0	0	0	0	0	0	220
21:00	0	175	17	0	1	0	0	0	0	0	0	0	0	193
22:00	0	136	5	0	0	0	0	0	0	0	0	0	0	141
23:00	0	118	4	0	0	0	0	0	1	0	0	0	0	123
Day Total	2	7113	657	91	95	19	0	14	25	0	0	0	0	8016
Percent	0.0%	88.7%	8.2%	1.1%	1.2%	0.2%	0.0%	0.2%	0.3%	0.0%	0.0%	0.0%	0.0%	
AM Peak		08:00	08:00	07:00	10:00	09:00		08:00	10:00					08:00
Vol.		849	60	12	13	4		2	9					932
PM Peak	19:00	17:00	15:00	14:00	13:00	12:00		12:00	12:00					15:00
Vol.	1	422	52	22	11	2		3	3					487
Grand Total	3	17104	1683	186	242	37	3	27	44	1	0	0	0	19330
Percent	0.0%	88.5%	8.7%	1.0%	1.3%	0.2%	0.0%	0.1%	0.2%	0.0%	0.0%	0.0%	0.0%	

Tri-State Traffic Data Inc.

Road Name: NY 33
 Segment: 175' W OF W PARADE AVE OVERPASS
 Ctr#: 52

184 Baker Rd
 Caotesville PA 19320

GPS: 42.90495, -78.84541

WB2

Start Time	Bikes	Cars & Trailers	2 Axle Long	Buses	2 Axle 6 Tire	3 Axle Single	4 Axle Single	<5 Axl Double	5 Axle Double	>6 Axl Double	<6 Axl Multi	6 Axle Multi	>6 Axl Multi	Total
11/01/21	*	*	*	*	*	*	*	*	*	*	*	*	*	*
01:00	*	*	*	*	*	*	*	*	*	*	*	*	*	*
02:00	*	*	*	*	*	*	*	*	*	*	*	*	*	*
03:00	*	*	*	*	*	*	*	*	*	*	*	*	*	*
04:00	*	*	*	*	*	*	*	*	*	*	*	*	*	*
05:00	*	*	*	*	*	*	*	*	*	*	*	*	*	*
06:00	*	*	*	*	*	*	*	*	*	*	*	*	*	*
07:00	*	*	*	*	*	*	*	*	*	*	*	*	*	*
08:00	*	*	*	*	*	*	*	*	*	*	*	*	*	*
09:00	*	*	*	*	*	*	*	*	*	*	*	*	*	*
10:00	*	*	*	*	*	*	*	*	*	*	*	*	*	*
11:00	0	616	80	4	17	5	0	2	3	0	0	0	0	727
12 PM	0	655	87	0	17	3	1	1	3	1	0	0	0	768
13:00	0	634	82	3	8	5	0	2	1	1	0	0	0	736
14:00	0	720	89	13	7	1	0	4	1	1	0	0	0	836
15:00	0	803	123	12	11	2	0	0	2	0	0	0	0	953
16:00	1	785	62	5	6	4	0	1	2	0	0	0	0	866
17:00	0	682	61	8	8	1	0	2	0	0	0	0	0	762
18:00	0	584	51	1	7	1	0	0	1	0	0	0	0	645
19:00	1	461	46	1	2	0	0	0	0	0	0	0	0	511
20:00	0	352	26	1	1	0	0	0	3	0	0	0	0	383
21:00	0	293	14	1	1	0	0	0	2	0	0	0	0	311
22:00	0	241	17	0	1	0	0	0	3	0	0	0	0	262
23:00	1	210	19	1	1	0	0	0	1	0	0	0	0	233
Day Total	3	7036	757	50	87	22	1	12	22	3	0	0	0	7993
Percent	0.0%	88.0%	9.5%	0.6%	1.1%	0.3%	0.0%	0.2%	0.3%	0.0%	0.0%	0.0%	0.0%	
AM Peak		11:00	11:00	11:00	11:00	11:00		11:00	11:00					11:00
Vol.		616	80	4	17	5		2	3					727
PM Peak	16:00	15:00	15:00	14:00	12:00	13:00	12:00	14:00	12:00	12:00				15:00
Vol.	1	803	123	13	17	5	1	4	3	1				953

Tri-State Traffic Data Inc.

Road Name: NY 33
 Segment: 175' W OF W PARADE AVE OVERPASS
 Ctr#: 52

184 Baker Rd
 Caotesville PA 19320

GPS: 42.90495, -78.84541

WB2

Start Time	Bikes	Cars & Trailers	2 Axle Long	Buses	2 Axle 6 Tire	3 Axle Single	4 Axle Single	<5 Axl Double	5 Axle Double	>6 Axl Double	<6 Axl Multi	6 Axle Multi	>6 Axl Multi	Total
11/02/21	0	104	10	0	0	0	0	0	1	0	0	0	0	115
01:00	0	65	9	0	0	0	0	0	1	0	0	0	0	75
02:00	0	53	7	0	2	0	0	0	1	0	0	0	0	63
03:00	0	47	4	0	0	0	0	0	1	0	0	0	0	52
04:00	0	71	11	0	0	0	0	0	0	0	0	0	0	82
05:00	0	229	48	0	3	0	0	0	3	0	0	0	0	283
06:00	0	548	85	6	6	1	0	0	4	0	0	0	0	650
07:00	0	956	120	7	17	2	0	1	2	0	0	0	0	1105
08:00	0	1172	105	6	22	5	0	2	4	0	0	0	0	1316
09:00	0	797	107	4	17	0	0	0	3	0	0	0	0	928
10:00	1	633	98	3	10	3	0	0	5	2	0	0	0	755
11:00	0	613	78	9	13	3	1	1	1	0	0	0	0	719
12 PM	0	605	95	3	8	7	0	2	3	0	0	0	0	723
13:00	0	624	81	3	14	3	0	1	2	0	0	0	0	728
14:00	0	705	83	5	9	4	0	0	1	1	0	0	0	808
15:00	0	792	115	9	14	2	1	2	3	0	0	0	1	939
16:00	0	796	87	5	8	0	0	0	3	1	0	0	0	900
17:00	0	865	82	4	1	0	0	0	1	0	0	0	0	953
18:00	0	746	60	0	2	0	0	0	2	0	0	0	0	810
19:00	0	517	60	4	4	0	0	0	0	0	0	0	0	585
20:00	0	390	34	0	2	0	0	0	0	0	0	0	0	426
21:00	0	389	25	0	2	0	0	0	0	0	0	0	0	416
22:00	0	276	16	0	2	1	0	0	1	0	0	0	0	296
23:00	0	210	20	0	1	0	0	0	1	0	0	0	0	232
Day Total	1	12203	1440	68	157	31	2	9	43	4	0	0	1	13959
Percent	0.0%	87.4%	10.3%	0.5%	1.1%	0.2%	0.0%	0.1%	0.3%	0.0%	0.0%	0.0%	0.0%	
AM Peak	10:00	08:00	07:00	11:00	08:00	08:00	11:00	08:00	10:00	10:00				08:00
Vol.	1	1172	120	9	22	5	1	2	5	2				1316
PM Peak		17:00	15:00	15:00	13:00	12:00	15:00	12:00	12:00	14:00			15:00	17:00
Vol.		865	115	9	14	7	1	2	3	1			1	953

Tri-State Traffic Data Inc.

Road Name: NY 33
 Segment: 175' W OF W PARADE AVE OVERPASS
 Ctr#: 52

184 Baker Rd
 Caotesville PA 19320

GPS: 42.90495, -78.84541

WB2

Start Time	Bikes	Cars & Trailers	2 Axle Long	Buses	2 Axle 6 Tire	3 Axle Single	4 Axle Single	<5 Axl Double	5 Axle Double	>6 Axl Double	<6 Axl Multi	6 Axle Multi	>6 Axl Multi	Total
11/03/21	0	119	7	0	1	0	0	1	0	0	0	0	0	128
01:00	0	90	9	1	0	0	0	0	1	0	0	0	0	101
02:00	0	63	5	0	1	0	0	0	2	0	0	0	0	71
03:00	0	46	5	0	1	0	0	0	1	0	0	0	0	53
04:00	0	63	8	0	0	0	0	0	2	0	0	0	0	73
05:00	1	211	36	0	1	2	0	1	0	0	0	0	0	252
06:00	0	569	90	4	8	1	0	0	3	0	0	0	0	675
07:00	0	1126	107	13	20	2	0	1	2	0	0	0	0	1271
08:00	0	1346	108	8	24	2	1	3	0	0	0	0	0	1492
09:00	0	860	95	8	16	5	0	3	1	0	0	0	0	988
10:00	0	664	89	5	17	4	1	0	4	0	1	0	0	785
11:00	0	718	99	3	15	4	1	2	2	0	0	0	0	844
12 PM	0	674	84	2	13	1	1	1	3	0	0	0	0	779
13:00	0	686	92	4	10	3	1	2	3	0	0	0	0	801
14:00	0	782	85	17	12	2	0	2	3	0	0	0	0	903
15:00	0	846	100	10	13	1	0	1	4	1	0	0	0	976
16:00	0	893	75	11	5	2	0	1	4	0	0	0	0	991
17:00	1	848	61	7	6	2	0	0	2	0	0	0	0	927
18:00	0	713	67	1	5	0	0	0	1	0	0	0	0	787
19:00	2	542	44	1	1	0	0	0	2	0	0	0	0	592
20:00	1	380	33	0	0	0	0	0	1	0	0	0	0	415
21:00	0	321	26	0	4	1	0	0	1	0	0	0	0	353
22:00	0	278	13	0	1	0	0	0	3	0	0	0	0	295
23:00	0	201	23	1	1	0	0	0	1	0	0	0	0	227
Day Total	5	13039	1361	96	175	32	5	18	46	1	1	0	0	14779
Percent	0.0%	88.2%	9.2%	0.6%	1.2%	0.2%	0.0%	0.1%	0.3%	0.0%	0.0%	0.0%	0.0%	
AM Peak	05:00	08:00	08:00	07:00	08:00	09:00	08:00	08:00	10:00		10:00			08:00
Vol.	1	1346	108	13	24	5	1	3	4		1			1492
PM Peak	19:00	16:00	15:00	14:00	12:00	13:00	12:00	13:00	15:00	15:00				16:00
Vol.	2	893	100	17	13	3	1	2	4	1				991
Grand Total	9	32278	3558	214	419	85	8	39	111	8	1	0	1	36731
Percent	0.0%	87.9%	9.7%	0.6%	1.1%	0.2%	0.0%	0.1%	0.3%	0.0%	0.0%	0.0%	0.0%	

Tri-State Traffic Data Inc.

Road Name: NY 33
 Segment: 175' W OF PARADE AVE OVERPASS
 Ctr#: 52

184 Baker Rd
 Caotesville PA 19320

GPS: 42.90495, -78.84541

WB3

Start Time	Bikes	Cars & Trailers	2 Axle Long	Buses	2 Axle 6 Tire	3 Axle Single	4 Axle Single	<5 Axl Double	5 Axle Double	>6 Axl Double	<6 Axl Multi	6 Axle Multi	>6 Axl Multi	Total
11/01/21	*	*	*	*	*	*	*	*	*	*	*	*	*	*
01:00	*	*	*	*	*	*	*	*	*	*	*	*	*	*
02:00	*	*	*	*	*	*	*	*	*	*	*	*	*	*
03:00	*	*	*	*	*	*	*	*	*	*	*	*	*	*
04:00	*	*	*	*	*	*	*	*	*	*	*	*	*	*
05:00	*	*	*	*	*	*	*	*	*	*	*	*	*	*
06:00	*	*	*	*	*	*	*	*	*	*	*	*	*	*
07:00	*	*	*	*	*	*	*	*	*	*	*	*	*	*
08:00	*	*	*	*	*	*	*	*	*	*	*	*	*	*
09:00	*	*	*	*	*	*	*	*	*	*	*	*	*	*
10:00	*	*	*	*	*	*	*	*	*	*	*	*	*	*
11:00	0	321	37	0	1	0	0	0	1	0	0	0	0	360
12 PM	0	329	46	0	5	0	0	0	0	0	0	0	0	380
13:00	0	385	31	0	2	0	0	0	1	0	0	0	0	419
14:00	1	485	38	0	2	0	0	0	0	0	0	0	0	526
15:00	0	566	79	1	2	0	0	0	0	0	0	0	0	648
16:00	0	536	54	0	1	2	0	1	0	0	0	0	0	594
17:00	0	459	36	0	1	0	0	0	0	0	0	0	0	496
18:00	0	339	34	1	0	1	0	0	0	0	0	0	0	375
19:00	1	238	30	0	0	1	0	0	2	0	0	0	0	272
20:00	0	156	8	0	1	0	0	0	0	0	0	0	0	165
21:00	0	117	10	0	0	0	0	0	0	0	0	0	0	127
22:00	0	107	5	0	1	0	0	0	0	0	0	0	0	113
23:00	0	71	2	0	0	0	0	0	0	0	0	0	0	73
Day Total	2	4109	410	2	16	4	0	1	4	0	0	0	0	4548
Percent	0.0%	90.3%	9.0%	0.0%	0.4%	0.1%	0.0%	0.0%	0.1%	0.0%	0.0%	0.0%	0.0%	
AM Peak Vol.		11:00 321	11:00 37		11:00 1				11:00 1					11:00 360
PM Peak Vol.	14:00 1	15:00 566	15:00 79	15:00 1	12:00 5	16:00 2		16:00 1	19:00 2					15:00 648

Tri-State Traffic Data Inc.

Road Name: NY 33
 Segment: 175' W OF PARADE AVE OVERPASS
 Ctr#: 52

184 Baker Rd
 Caotesville PA 19320

GPS: 42.90495, -78.84541

WB3

Start Time	Bikes	Cars & Trailers	2 Axle Long	Buses	2 Axle 6 Tire	3 Axle Single	4 Axle Single	<5 Axl Double	5 Axle Double	>6 Axl Double	<6 Axl Multi	6 Axle Multi	>6 Axl Multi	Total
11/02/21	0	22	2	0	0	0	0	0	0	0	0	0	0	24
01:00	0	16	3	0	0	0	0	0	0	0	0	0	0	19
02:00	0	8	2	0	0	0	0	0	0	0	0	0	0	10
03:00	0	7	1	0	0	0	0	0	0	0	0	0	0	8
04:00	0	9	1	0	0	0	0	0	0	0	0	0	0	10
05:00	0	90	15	0	0	0	0	0	0	0	0	0	0	105
06:00	0	344	60	0	0	0	0	0	1	0	0	0	0	405
07:00	1	841	86	1	8	0	0	0	0	0	0	0	0	937
08:00	0	1052	88	1	2	0	0	0	2	0	0	0	0	1145
09:00	0	542	40	0	2	0	0	0	0	0	0	0	0	584
10:00	0	371	28	1	1	1	0	0	0	0	0	0	0	402
11:00	0	293	37	0	4	0	0	1	0	0	0	0	0	335
12 PM	0	340	37	0	1	0	0	0	0	0	0	0	0	378
13:00	1	340	44	0	2	0	0	0	0	0	0	0	0	387
14:00	0	444	29	1	1	1	0	0	1	0	0	0	0	477
15:00	1	541	76	2	3	0	0	1	0	0	0	0	0	624
16:00	0	550	64	1	2	0	0	0	1	0	0	0	0	618
17:00	0	577	40	0	1	0	0	0	0	0	0	0	0	618
18:00	0	452	49	0	2	0	0	0	0	0	0	0	0	503
19:00	0	298	38	0	1	1	0	0	0	0	0	0	0	338
20:00	0	210	9	0	0	0	0	0	0	0	0	0	0	219
21:00	0	169	14	0	0	0	0	0	0	0	0	0	0	183
22:00	0	124	9	0	0	0	0	0	0	0	0	0	0	133
23:00	0	84	3	0	0	0	0	0	0	0	0	0	0	87
Day Total	3	7724	775	7	30	3	0	2	5	0	0	0	0	8549
Percent	0.0%	90.3%	9.1%	0.1%	0.4%	0.0%	0.0%	0.0%	0.1%	0.0%	0.0%	0.0%	0.0%	
AM Peak	07:00	08:00	08:00	07:00	07:00	10:00		11:00	08:00					08:00
Vol.	1	1052	88	1	8	1		1	2					1145
PM Peak	13:00	17:00	15:00	15:00	15:00	14:00		15:00	14:00					15:00
Vol.	1	577	76	2	3	1		1	1					624

Tri-State Traffic Data Inc.

Road Name: NY 33
 Segment: 175' W OF PARADE AVE OVERPASS
 Ctr#: 52

184 Baker Rd
 Caotesville PA 19320

GPS: 42.90495, -78.84541

WB3

Start Time	Bikes	Cars & Trailers	2 Axle Long	Buses	2 Axle 6 Tire	3 Axle Single	4 Axle Single	<5 Axl Double	5 Axle Double	>6 Axl Double	<6 Axl Multi	6 Axle Multi	>6 Axl Multi	Total
11/03/21	0	20	7	0	0	0	0	0	0	0	0	0	0	27
01:00	0	18	6	0	0	0	0	0	0	0	0	0	0	24
02:00	0	7	0	0	0	0	0	0	0	0	0	0	0	7
03:00	0	11	0	0	0	0	0	0	0	0	0	0	0	11
04:00	0	9	0	0	0	0	0	0	0	0	0	0	0	9
05:00	0	76	16	0	0	0	0	0	0	0	0	0	0	92
06:00	0	380	67	1	2	0	0	0	0	0	0	0	0	450
07:00	0	1102	107	1	5	1	0	0	0	0	0	0	0	1216
08:00	0	1380	94	1	0	0	0	0	3	0	0	0	0	1478
09:00	0	659	56	1	3	0	0	0	0	0	0	0	0	719
10:00	0	435	33	0	1	0	0	0	1	0	0	0	0	470
11:00	0	377	40	0	2	1	0	0	0	0	0	0	0	420
12 PM	0	406	37	0	2	1	0	0	0	0	0	0	0	446
13:00	0	420	40	0	2	0	0	0	0	0	0	0	0	462
14:00	0	558	73	0	2	0	0	0	0	0	0	0	0	633
15:00	0	625	75	3	3	0	0	0	1	0	0	0	0	707
16:00	0	661	66	2	3	1	0	0	0	0	0	0	0	733
17:00	0	589	61	1	2	0	0	0	1	0	0	0	0	654
18:00	2	430	45	1	2	0	0	0	0	0	0	0	0	480
19:00	0	297	37	0	3	0	0	0	0	0	0	0	0	337
20:00	0	153	29	0	0	0	0	0	1	0	0	0	0	183
21:00	0	135	19	0	2	0	0	0	0	0	0	0	0	156
22:00	0	105	12	0	0	0	0	0	0	0	0	0	0	117
23:00	0	80	6	0	0	0	0	0	0	0	0	0	0	86
Day Total	2	8933	926	11	34	4	0	0	7	0	0	0	0	9917
Percent	0.0%	90.1%	9.3%	0.1%	0.3%	0.0%	0.0%	0.0%	0.1%	0.0%	0.0%	0.0%	0.0%	
AM Peak Vol.		08:00 1380	07:00 107	06:00 1	07:00 5	07:00 1			08:00 3					08:00 1478
PM Peak Vol.	18:00 2	16:00 661	15:00 75	15:00 3	15:00 3	12:00 1			15:00 1					16:00 733
Grand Total	7	20766	2111	20	80	11	0	3	16	0	0	0	0	23014
Percent	0.0%	90.2%	9.2%	0.1%	0.3%	0.0%	0.0%	0.0%	0.1%	0.0%	0.0%	0.0%	0.0%	

Tri-State Traffic Data Inc.

Road Name: NY 33
 Segment: 175' W OF PARADE AVE OVERPASS
 Ctr#: SCU52

184 Baker Rd
 Caotesville PA 19320

GPS: 42.90495, -78.84541

Start Time	15-Nov-21		Tue		Wed		Thu		Fri		Weekday Average		Sat		Sun	
	WB1	WB2	WB1	WB2	WB1	WB2	WB1	WB2	WB1	WB2	WB1	WB2	WB1	WB2	WB1	WB2
12:00 AM	*	*	*	*	*	*	61	128	78	187	70	158	*	*	*	*
01:00	*	*	*	*	*	*	35	94	37	116	36	105	*	*	*	*
02:00	*	*	*	*	*	*	24	58	31	79	28	68	*	*	*	*
03:00	*	*	*	*	*	*	21	60	28	68	24	64	*	*	*	*
04:00	*	*	*	*	*	*	32	86	32	84	32	85	*	*	*	*
05:00	*	*	*	*	*	*	105	261	119	254	112	258	*	*	*	*
06:00	*	*	*	*	*	*	401	701	383	647	392	674	*	*	*	*
07:00	*	*	*	*	*	*	844	1270	829	1197	836	1234	*	*	*	*
08:00	*	*	*	*	*	*	893	1424	801	1347	847	1386	*	*	*	*
09:00	*	*	*	*	*	*	517	1018	523	994	520	1006	*	*	*	*
10:00	*	*	*	*	*	*	396	798	*	*	396	798	*	*	*	*
11:00	*	*	*	*	*	*	394	803	*	*	394	803	*	*	*	*
12:00 PM	*	*	*	*	*	*	409	764	*	*	409	764	*	*	*	*
01:00	*	*	*	*	*	*	414	764	*	*	414	764	*	*	*	*
02:00	*	*	*	*	*	*	464	847	*	*	464	847	*	*	*	*
03:00	*	*	*	*	*	*	493	951	*	*	493	951	*	*	*	*
04:00	*	*	*	*	*	*	489	965	*	*	489	965	*	*	*	*
05:00	*	*	*	*	*	*	441	1038	*	*	441	1038	*	*	*	*
06:00	*	*	*	*	*	*	413	961	*	*	413	961	*	*	*	*
07:00	*	*	*	*	*	*	319	572	*	*	319	572	*	*	*	*
08:00	*	*	*	*	*	*	212	449	*	*	212	449	*	*	*	*
09:00	*	*	*	*	*	*	168	398	*	*	168	398	*	*	*	*
10:00	*	*	*	*	*	*	158	356	*	*	158	356	*	*	*	*
11:00	*	*	*	*	*	*	129	253	*	*	129	253	*	*	*	*
Total Day	0	0	0	0	0	0	7832	15019	2861	4973	7796	14957	0	0	0	0
AM Peak	-	-	-	-	-	-	08:00	08:00	07:00	08:00	08:00	08:00	-	-	-	-
Vol.	-	-	-	-	-	-	893	1424	829	1347	847	1386	-	-	-	-
PM Peak	-	-	-	-	-	-	15:00	17:00	-	-	15:00	17:00	-	-	-	-
Vol.	-	-	-	-	-	-	493	1038	-	-	493	1038	-	-	-	-

Comb. Total	0	0	0	22851	7834	22753	0	0
ADT	ADT 22,752	AADT 22,752						

Tri-State Traffic Data Inc.

Road Name: NY 33
 Segment: 175' W OF W PARADE AVE OVERPASS
 Ctr#: SCU52

184 Baker Rd
 Caotesville PA 19320

GPS: 42.90495, -78.84541

Start Time	Mon 15-Nov-21	Tue 16-Nov-21	Wed 17-Nov-21	Thu 18-Nov-21	Fri 19-Nov-21	Average Day	Sat 20-Nov-21	Sun 21-Nov-21	Week Average
12:00 AM	*	*	*	28	49	38	*	*	38
01:00	*	*	*	10	25	18	*	*	18
02:00	*	*	*	4	9	6	*	*	6
03:00	*	*	*	8	16	12	*	*	12
04:00	*	*	*	17	25	21	*	*	21
05:00	*	*	*	92	106	99	*	*	99
06:00	*	*	*	415	403	409	*	*	409
07:00	*	*	*	1154	1130	1142	*	*	1142
08:00	*	*	*	1446	1230	1338	*	*	1338
09:00	*	*	*	743	691	717	*	*	717
10:00	*	*	*	468	*	468	*	*	468
11:00	*	*	*	506	*	506	*	*	506
12:00 PM	*	*	*	453	*	453	*	*	453
01:00	*	*	*	443	*	443	*	*	443
02:00	*	*	*	600	*	600	*	*	600
03:00	*	*	*	781	*	781	*	*	781
04:00	*	*	*	792	*	792	*	*	792
05:00	*	*	*	839	*	839	*	*	839
06:00	*	*	*	767	*	767	*	*	767
07:00	*	*	*	339	*	339	*	*	339
08:00	*	*	*	183	*	183	*	*	183
09:00	*	*	*	144	*	144	*	*	144
10:00	*	*	*	142	*	142	*	*	142
11:00	*	*	*	97	*	97	*	*	97
Day Total	0	0	0	10471	3684	10354	0	0	10354
% Avg. WkDay	0.0%	0.0%	0.0%	101.1%	35.6%				
% Avg. Week	0.0%	0.0%	0.0%	101.1%	35.6%	100.0%	0.0%	0.0%	
AM Peak	-	-	-	08:00	08:00	-	08:00	-	08:00
Vol.	-	-	-	1446	1230	-	1338	-	1338
PM Peak	-	-	-	17:00	-	-	17:00	-	17:00
Vol.	-	-	-	839	-	-	839	-	839
Grand Total	0	0	0	10471	3684	10354	0	0	10354
ADT		ADT 10,354			AADT 10,354				

Tri-State Traffic Data Inc.

Road Name: NY 33
 Segment: 175' W OF PARADE AVE OVERPASS
 Ctr#: SCU52

184 Baker Rd
 Caotesville PA 19320

GPS: 42.90495, -78.84541

WB1

Start Time	Bikes	Cars & Trailers	2 Axle Long	Buses	2 Axle 6 Tire	3 Axle Single	4 Axle Single	<5 Axl Double	5 Axle Double	>6 Axl Double	<6 Axl Multi	6 Axle Multi	>6 Axl Multi	Total
11/18/21	0	56	5	0	0	0	0	0	0	0	0	0	0	61
01:00	0	30	4	0	0	0	0	1	0	0	0	0	0	35
02:00	0	23	1	0	0	0	0	0	0	0	0	0	0	24
03:00	0	20	0	0	1	0	0	0	0	0	0	0	0	21
04:00	0	30	2	0	0	0	0	0	0	0	0	0	0	32
05:00	0	88	12	3	1	1	0	0	0	0	0	0	0	105
06:00	0	353	35	10	0	1	0	1	1	0	0	0	0	401
07:00	0	774	50	11	5	3	1	0	0	0	0	0	0	844
08:00	0	824	51	10	5	1	1	0	1	0	0	0	0	893
09:00	0	463	37	7	6	2	1	0	1	0	0	0	0	517
10:00	0	355	28	1	8	2	1	0	1	0	0	0	0	396
11:00	0	342	38	4	5	3	0	1	1	0	0	0	0	394
12 PM	0	359	38	2	5	2	1	0	2	0	0	0	0	409
13:00	0	375	30	1	8	0	0	0	0	0	0	0	0	414
14:00	0	389	51	17	4	0	2	1	0	0	0	0	0	464
15:00	0	429	53	8	2	0	0	1	0	0	0	0	0	493
16:00	0	439	37	9	3	0	0	0	1	0	0	0	0	489
17:00	0	412	24	4	1	0	0	0	0	0	0	0	0	441
18:00	0	382	29	2	0	0	0	0	0	0	0	0	0	413
19:00	0	298	19	1	1	0	0	0	0	0	0	0	0	319
20:00	0	193	18	1	0	0	0	0	0	0	0	0	0	212
21:00	0	161	7	0	0	0	0	0	0	0	0	0	0	168
22:00	0	148	10	0	0	0	0	0	0	0	0	0	0	158
23:00	0	123	6	0	0	0	0	0	0	0	0	0	0	129
Day Total	0	7066	585	91	55	15	7	5	8	0	0	0	0	7832
Percent	0.0%	90.2%	7.5%	1.2%	0.7%	0.2%	0.1%	0.1%	0.1%	0.0%	0.0%	0.0%	0.0%	
AM Peak		08:00	08:00	07:00	10:00	07:00	07:00	01:00	06:00					08:00
Vol.		824	51	11	8	3	1	1	1					893
PM Peak		16:00	15:00	14:00	13:00	12:00	14:00	14:00	12:00					15:00
Vol.		439	53	17	8	2	2	1	2					493

Tri-State Traffic Data Inc.

Road Name: NY 33
 Segment: 175' W OF PARADE AVE OVERPASS
 Ctr#: SCU52

184 Baker Rd
 Caotesville PA 19320

GPS: 42.90495, -78.84541

WB1

Start Time	Bikes	Cars & Trailers	2 Axle Long	Buses	2 Axle 6 Tire	3 Axle Single	4 Axle Single	<5 Axl Double	5 Axle Double	>6 Axl Double	<6 Axl Multi	6 Axle Multi	>6 Axl Multi	Total
11/19/21	0	75	3	0	0	0	0	0	0	0	0	0	0	78
01:00	0	35	1	0	1	0	0	0	0	0	0	0	0	37
02:00	0	31	0	0	0	0	0	0	0	0	0	0	0	31
03:00	0	24	2	0	0	0	0	0	2	0	0	0	0	28
04:00	0	28	3	0	0	0	0	0	1	0	0	0	0	32
05:00	0	103	14	1	1	0	0	0	0	0	0	0	0	119
06:00	0	335	37	9	2	0	0	0	0	0	0	0	0	383
07:00	0	758	48	12	10	0	0	1	0	0	0	0	0	829
08:00	0	745	38	11	4	1	0	1	1	0	0	0	0	801
09:00	0	459	45	7	8	2	0	0	2	0	0	0	0	523
10:00	*	*	*	*	*	*	*	*	*	*	*	*	*	*
11:00	*	*	*	*	*	*	*	*	*	*	*	*	*	*
12 PM	*	*	*	*	*	*	*	*	*	*	*	*	*	*
13:00	*	*	*	*	*	*	*	*	*	*	*	*	*	*
14:00	*	*	*	*	*	*	*	*	*	*	*	*	*	*
15:00	*	*	*	*	*	*	*	*	*	*	*	*	*	*
16:00	*	*	*	*	*	*	*	*	*	*	*	*	*	*
17:00	*	*	*	*	*	*	*	*	*	*	*	*	*	*
18:00	*	*	*	*	*	*	*	*	*	*	*	*	*	*
19:00	*	*	*	*	*	*	*	*	*	*	*	*	*	*
20:00	*	*	*	*	*	*	*	*	*	*	*	*	*	*
21:00	*	*	*	*	*	*	*	*	*	*	*	*	*	*
22:00	*	*	*	*	*	*	*	*	*	*	*	*	*	*
23:00	*	*	*	*	*	*	*	*	*	*	*	*	*	*
Day Total	0	2593	191	40	26	3	0	2	6	0	0	0	0	2861
Percent	0.0%	90.6%	6.7%	1.4%	0.9%	0.1%	0.0%	0.1%	0.2%	0.0%	0.0%	0.0%	0.0%	
AM Peak		07:00	07:00	07:00	07:00	09:00		07:00	03:00					07:00
Vol.		758	48	12	10	2		1	2					829
PM Peak														
Vol.														
Grand Total	0	9659	776	131	81	18	7	7	14	0	0	0	0	10693
Percent	0.0%	90.3%	7.3%	1.2%	0.8%	0.2%	0.1%	0.1%	0.1%	0.0%	0.0%	0.0%	0.0%	

Tri-State Traffic Data Inc.

Road Name: NY 33
 Segment: 175' W OF PARADE AVE OVERPASS
 Ctr#: SCU52

184 Baker Rd
 Caotesville PA 19320

GPS: 42.90495, -78.84541

WB2

Start Time	Bikes	Cars & Trailers	2 Axle Long	Buses	2 Axle 6 Tire	3 Axle Single	4 Axle Single	<5 Axl Double	5 Axle Double	>6 Axl Double	<6 Axl Multi	6 Axle Multi	>6 Axl Multi	Total
11/18/21	0	119	7	1	0	0	0	0	1	0	0	0	0	128
01:00	0	81	9	0	2	0	0	0	2	0	0	0	0	94
02:00	0	50	6	0	1	0	0	0	1	0	0	0	0	58
03:00	0	52	5	0	0	0	0	0	3	0	0	0	0	60
04:00	0	71	11	0	2	1	0	1	0	0	0	0	0	86
05:00	0	214	42	1	2	1	0	0	1	0	0	0	0	261
06:00	0	599	88	9	2	0	1	0	2	0	0	0	0	701
07:00	0	1121	121	8	13	3	4	0	0	0	0	0	0	1270
08:00	0	1276	119	7	18	2	0	1	1	0	0	0	0	1424
09:00	1	866	120	7	14	2	2	1	4	1	0	0	0	1018
10:00	0	699	78	5	9	4	0	0	3	0	0	0	0	798
11:00	0	706	69	4	14	3	1	2	4	0	0	0	0	803
12 PM	0	676	74	0	10	2	0	0	1	1	0	0	0	764
13:00	0	661	79	3	13	2	3	1	2	0	0	0	0	764
14:00	0	742	78	16	8	2	0	1	0	0	0	0	0	847
15:00	0	814	112	13	9	1	1	1	0	0	0	0	0	951
16:00	0	862	82	6	11	2	0	1	1	0	0	0	0	965
17:00	1	939	76	14	5	1	0	0	1	1	0	0	0	1038
18:00	0	889	66	2	4	0	0	0	0	0	0	0	0	961
19:00	0	540	30	0	1	0	0	0	1	0	0	0	0	572
20:00	0	407	36	3	2	0	0	0	1	0	0	0	0	449
21:00	0	364	30	1	2	0	0	0	1	0	0	0	0	398
22:00	0	330	25	0	0	0	0	0	1	0	0	0	0	356
23:00	0	228	22	1	1	0	0	0	1	0	0	0	0	253
Day Total	2	13306	1385	101	143	26	12	9	32	3	0	0	0	15019
Percent	0.0%	88.6%	9.2%	0.7%	1.0%	0.2%	0.1%	0.1%	0.2%	0.0%	0.0%	0.0%	0.0%	
AM Peak	09:00	08:00	07:00	06:00	08:00	10:00	07:00	11:00	09:00	09:00				08:00
Vol.	1	1276	121	9	18	4	4	2	4	1				1424
PM Peak	17:00	17:00	15:00	14:00	13:00	12:00	13:00	13:00	13:00	12:00				17:00
Vol.	1	939	112	16	13	2	3	1	2	1				1038

Tri-State Traffic Data Inc.

Road Name: NY 33
 Segment: 175' W OF PARADE AVE OVERPASS
 Ctr#: SCU52

184 Baker Rd
 Caotesville PA 19320

GPS: 42.90495, -78.84541

WB2

Start Time	Bikes	Cars & Trailers	2 Axle Long	Buses	2 Axle 6 Tire	3 Axle Single	4 Axle Single	<5 Axl Double	5 Axle Double	>6 Axl Double	<6 Axl Multi	6 Axle Multi	>6 Axl Multi	Total
11/19/21	0	173	11	1	1	0	0	0	1	0	0	0	0	187
01:00	0	104	10	0	1	0	0	0	1	0	0	0	0	116
02:00	0	72	5	0	1	0	0	0	1	0	0	0	0	79
03:00	0	61	6	0	1	0	0	0	0	0	0	0	0	68
04:00	0	75	7	0	1	0	0	0	1	0	0	0	0	84
05:00	0	210	37	0	3	1	0	1	2	0	0	0	0	254
06:00	0	537	92	8	5	1	0	0	3	1	0	0	0	647
07:00	0	1058	108	9	16	1	2	2	1	0	0	0	0	1197
08:00	0	1229	90	8	14	2	0	1	3	0	0	0	0	1347
09:00	0	885	88	3	15	2	0	0	1	0	0	0	0	994
10:00	*	*	*	*	*	*	*	*	*	*	*	*	*	*
11:00	*	*	*	*	*	*	*	*	*	*	*	*	*	*
12 PM	*	*	*	*	*	*	*	*	*	*	*	*	*	*
13:00	*	*	*	*	*	*	*	*	*	*	*	*	*	*
14:00	*	*	*	*	*	*	*	*	*	*	*	*	*	*
15:00	*	*	*	*	*	*	*	*	*	*	*	*	*	*
16:00	*	*	*	*	*	*	*	*	*	*	*	*	*	*
17:00	*	*	*	*	*	*	*	*	*	*	*	*	*	*
18:00	*	*	*	*	*	*	*	*	*	*	*	*	*	*
19:00	*	*	*	*	*	*	*	*	*	*	*	*	*	*
20:00	*	*	*	*	*	*	*	*	*	*	*	*	*	*
21:00	*	*	*	*	*	*	*	*	*	*	*	*	*	*
22:00	*	*	*	*	*	*	*	*	*	*	*	*	*	*
23:00	*	*	*	*	*	*	*	*	*	*	*	*	*	*
Day Total	0	4404	454	29	58	7	2	4	14	1	0	0	0	4973
Percent	0.0%	88.6%	9.1%	0.6%	1.2%	0.1%	0.0%	0.1%	0.3%	0.0%	0.0%	0.0%	0.0%	
AM Peak		08:00	07:00	07:00	07:00	08:00	07:00	07:00	06:00	06:00				08:00
Vol.		1229	108	9	16	2	2	2	3	1				1347
PM Peak														
Vol.														
Grand Total	2	17710	1839	130	201	33	14	13	46	4	0	0	0	19992
Percent	0.0%	88.6%	9.2%	0.7%	1.0%	0.2%	0.1%	0.1%	0.2%	0.0%	0.0%	0.0%	0.0%	

Tri-State Traffic Data Inc.

Road Name: NY 33
 Segment: 175' W OF W PARADE AVE OVERPASS
 Ctr#: SCU52

184 Baker Rd
 Caotesville PA 19320

GPS: 42.90495, -78.84541

WB3

Start Time	Bikes	Cars & Trailers	2 Axle Long	Buses	2 Axle 6 Tire	3 Axle Single	4 Axle Single	<5 Axl Double	5 Axle Double	>6 Axl Double	<6 Axl Multi	6 Axle Multi	>6 Axl Multi	Total
11/18/21	0	27	1	0	0	0	0	0	0	0	0	0	0	28
01:00	0	10	0	0	0	0	0	0	0	0	0	0	0	10
02:00	0	1	3	0	0	0	0	0	0	0	0	0	0	4
03:00	0	6	2	0	0	0	0	0	0	0	0	0	0	8
04:00	0	15	2	0	0	0	0	0	0	0	0	0	0	17
05:00	0	78	14	0	0	0	0	0	0	0	0	0	0	92
06:00	0	344	70	1	0	0	0	0	0	0	0	0	0	415
07:00	0	1064	87	0	3	0	0	0	0	0	0	0	0	1154
08:00	0	1352	93	0	1	0	0	0	0	0	0	0	0	1446
09:00	0	680	62	0	1	0	0	0	0	0	0	0	0	743
10:00	0	417	46	1	2	1	0	0	1	0	0	0	0	468
11:00	0	436	69	0	1	0	0	0	0	0	0	0	0	506
12 PM	0	421	30	1	0	1	0	0	0	0	0	0	0	453
13:00	0	406	35	1	0	0	0	0	0	0	0	0	1	443
14:00	0	545	53	1	1	0	0	0	0	0	0	0	0	600
15:00	0	684	92	1	3	1	0	0	0	0	0	0	0	781
16:00	1	726	59	2	3	1	0	0	0	0	0	0	0	792
17:00	0	765	71	1	1	0	0	0	1	0	0	0	0	839
18:00	0	717	49	1	0	0	0	0	0	0	0	0	0	767
19:00	0	324	15	0	0	0	0	0	0	0	0	0	0	339
20:00	0	167	16	0	0	0	0	0	0	0	0	0	0	183
21:00	0	137	7	0	0	0	0	0	0	0	0	0	0	144
22:00	0	134	7	0	1	0	0	0	0	0	0	0	0	142
23:00	0	89	8	0	0	0	0	0	0	0	0	0	0	97
Day Total	1	9545	891	10	17	4	0	0	2	0	0	0	1	10471
Percent	0.0%	91.2%	8.5%	0.1%	0.2%	0.0%	0.0%	0.0%	0.0%	0.0%	0.0%	0.0%	0.0%	
AM Peak Vol.		08:00 1352	08:00 93	06:00 1	07:00 3	10:00 1			10:00 1					08:00 1446
PM Peak Vol.	16:00 1	17:00 765	15:00 92	16:00 2	15:00 3	12:00 1			17:00 1				13:00 1	17:00 839

Tri-State Traffic Data Inc.

Road Name: NY 33
 Segment: 890' E OF NY 33 EB ON RAMP
 Ctr#: 60

184 Baker Rd
 Caotesville PA 19320

GPS: 42.89925, -78.84977

Start Time	25-Oct-21		Tue		Wed		Thu		Fri		Weekday Average		Sat		Sun	
	EB1	EB2	EB1	EB2	EB1	EB2	EB1	EB2	EB1	EB2	EB1	EB2	EB1	EB2	EB1	EB2
12:00 AM	*	*	86	162	83	134	113	145	*	*	94	147	*	*	*	*
01:00	*	*	54	85	44	94	55	108	*	*	51	96	*	*	*	*
02:00	*	*	33	59	26	58	30	75	*	*	30	64	*	*	*	*
03:00	*	*	27	47	23	51	56	53	*	*	35	50	*	*	*	*
04:00	*	*	27	61	33	84	39	76	*	*	33	74	*	*	*	*
05:00	*	*	79	166	71	160	100	169	*	*	83	165	*	*	*	*
06:00	*	*	248	433	242	423	133	480	*	*	208	445	*	*	*	*
07:00	*	*	541	739	527	743	253	950	*	*	440	811	*	*	*	*
08:00	*	*	618	749	700	777	515	830	*	*	611	785	*	*	*	*
09:00	*	*	552	658	595	651	486	747	*	*	544	685	*	*	*	*
10:00	*	*	484	662	465	659	488	651	*	*	479	657	*	*	*	*
11:00	*	*	469	705	534	750	534	755	*	*	512	737	*	*	*	*
12:00 PM	*	*	585	725	585	786	588	779	*	*	586	763	*	*	*	*
01:00	*	*	548	771	547	823	3	5	*	*	366	533	*	*	*	*
02:00	676	854	695	864	676	947	*	*	*	*	682	888	*	*	*	*
03:00	930	1175	907	1128	862	1270	*	*	*	*	900	1191	*	*	*	*
04:00	990	1314	1009	1236	684	898	*	*	*	*	894	1149	*	*	*	*
05:00	822	1213	890	1203	933	1296	*	*	*	*	882	1237	*	*	*	*
06:00	588	751	572	783	682	832	*	*	*	*	614	789	*	*	*	*
07:00	427	604	416	619	521	676	*	*	*	*	455	633	*	*	*	*
08:00	350	446	395	495	416	540	*	*	*	*	387	494	*	*	*	*
09:00	363	477	282	414	337	460	*	*	*	*	327	450	*	*	*	*
10:00	284	361	243	364	281	360	*	*	*	*	269	362	*	*	*	*
11:00	152	271	158	275	188	272	*	*	*	*	166	273	*	*	*	*
Total Day	5582	7466	9918	13403	10055	13744	3393	5823	0	0	9648	13478	0	0	0	0
AM Peak	-	-	08:00	08:00	08:00	08:00	11:00	07:00	-	-	08:00	07:00	-	-	-	-
Vol.	-	-	618	749	700	777	534	950	-	-	611	811	-	-	-	-
PM Peak	16:00	16:00	16:00	16:00	17:00	17:00	12:00	12:00	-	-	15:00	17:00	-	-	-	-
Vol.	990	1314	1009	1236	933	1296	588	779	-	-	900	1237	-	-	-	-

Comb. Total	13048	23321	23799	9216	0	23126	0	0
ADT	ADT 23,128	AADT 23,128						

Tri-State Traffic Data Inc.

Road Name: NY 33
 Segment: 890' E OF NY 33 EB ON RAMP
 Ctr#: 60

184 Baker Rd
 Caotesville PA 19320

GPS: 42.89925, -78.84977

Start Time	Mon 25-Oct-21	Tue 26-Oct-21	Wed 27-Oct-21	Thu 28-Oct-21	Fri 29-Oct-21	Average Day	Sat 30-Oct-21	Sun 31-Oct-21	Week Average
12:00 AM	*	22	34	40	*	32	*	*	32
01:00	*	18	14	20	*	17	*	*	17
02:00	*	6	7	7	*	7	*	*	7
03:00	*	9	10	9	*	9	*	*	9
04:00	*	6	10	15	*	10	*	*	10
05:00	*	35	47	41	*	41	*	*	41
06:00	*	127	167	208	*	167	*	*	167
07:00	*	393	438	490	*	440	*	*	440
08:00	*	400	449	439	*	429	*	*	429
09:00	*	253	307	301	*	287	*	*	287
10:00	*	249	253	271	*	258	*	*	258
11:00	*	256	297	343	*	299	*	*	299
12:00 PM	*	380	417	341	*	379	*	*	379
01:00	*	327	421	3	*	250	*	*	250
02:00	462	479	560	0	*	375	*	*	375
03:00	881	840	885	0	*	652	*	*	652
04:00	1078	982	757	*	*	939	*	*	939
05:00	969	984	989	*	*	981	*	*	981
06:00	408	432	524	*	*	455	*	*	455
07:00	240	253	319	*	*	271	*	*	271
08:00	168	180	227	*	*	192	*	*	192
09:00	205	156	199	*	*	187	*	*	187
10:00	135	117	161	*	*	138	*	*	138
11:00	87	76	79	*	*	81	*	*	81
Day Total	4633	6980	7571	2528	0	6896	0	0	6896
% Avg. WkDay	67.2%	101.2%	109.8%	36.7%	0.0%				
% Avg. Week	67.2%	101.2%	109.8%	36.7%	0.0%	100.0%	0.0%	0.0%	
AM Peak	-	08:00	08:00	07:00	-	07:00	-	-	07:00
Vol.	-	400	449	490	-	440	-	-	440
PM Peak	16:00	17:00	17:00	12:00	-	17:00	-	-	17:00
Vol.	1078	984	989	341	-	981	-	-	981
Grand Total	4633	6980	7571	2528	0	6896	0	0	6896
ADT		ADT 6,830		AADT 6,830					

Tri-State Traffic Data Inc.

Road Name: NY 33
 Segment: 890' E OF NY 33 EB ON RAMP
 Ctr#: 60

184 Baker Rd
 Caotesville PA 19320

GPS: 42.89925, -78.84977

EB1

Start Time	Bikes	Cars & Trailers	2 Axle Long	Buses	2 Axle 6 Tire	3 Axle Single	4 Axle Single	<5 Axl Double	5 Axle Double	>6 Axl Double	<6 Axl Multi	6 Axle Multi	>6 Axl Multi	Total
10/25/21	*	*	*	*	*	*	*	*	*	*	*	*	*	*
01:00	*	*	*	*	*	*	*	*	*	*	*	*	*	*
02:00	*	*	*	*	*	*	*	*	*	*	*	*	*	*
03:00	*	*	*	*	*	*	*	*	*	*	*	*	*	*
04:00	*	*	*	*	*	*	*	*	*	*	*	*	*	*
05:00	*	*	*	*	*	*	*	*	*	*	*	*	*	*
06:00	*	*	*	*	*	*	*	*	*	*	*	*	*	*
07:00	*	*	*	*	*	*	*	*	*	*	*	*	*	*
08:00	*	*	*	*	*	*	*	*	*	*	*	*	*	*
09:00	*	*	*	*	*	*	*	*	*	*	*	*	*	*
10:00	*	*	*	*	*	*	*	*	*	*	*	*	*	*
11:00	*	*	*	*	*	*	*	*	*	*	*	*	*	*
12 PM	*	*	*	*	*	*	*	*	*	*	*	*	*	*
13:00	*	*	*	*	*	*	*	*	*	*	*	*	*	*
14:00	0	585	66	6	14	1	1	3	0	0	0	0	0	676
15:00	0	830	66	19	11	2	0	2	0	0	0	0	0	930
16:00	0	900	66	13	10	1	0	0	0	0	0	0	0	990
17:00	0	754	57	7	1	0	0	0	2	1	0	0	0	822
18:00	0	534	45	3	3	1	0	0	2	0	0	0	0	588
19:00	0	396	27	0	3	0	0	0	1	0	0	0	0	427
20:00	0	317	25	0	5	1	0	0	2	0	0	0	0	350
21:00	1	326	30	1	4	0	0	0	1	0	0	0	0	363
22:00	0	256	26	0	1	0	0	0	1	0	0	0	0	284
23:00	0	139	9	0	3	0	0	0	1	0	0	0	0	152
Day Total	1	5037	417	49	55	6	1	5	10	1	0	0	0	5582
Percent	0.0%	90.2%	7.5%	0.9%	1.0%	0.1%	0.0%	0.1%	0.2%	0.0%	0.0%	0.0%	0.0%	
AM Peak Vol.														
PM Peak Vol.	21:00	16:00	14:00	15:00	14:00	15:00	14:00	14:00	17:00	17:00				16:00
	1	900	66	19	14	2	1	3	2	1				990

Tri-State Traffic Data Inc.

Road Name: NY 33
 Segment: 890' E OF NY 33 EB ON RAMP
 Ctr#: 60

184 Baker Rd
 Caotesville PA 19320

GPS: 42.89925, -78.84977

EB1

Start Time	Bikes	Cars & Trailers	2 Axle Long	Buses	2 Axle 6 Tire	3 Axle Single	4 Axle Single	<5 Axl Double	5 Axle Double	>6 Axl Double	<6 Axl Multi	6 Axle Multi	>6 Axl Multi	Total
10/26/21	0	75	10	1	0	0	0	0	0	0	0	0	0	86
01:00	0	44	8	0	2	0	0	0	0	0	0	0	0	54
02:00	0	30	2	0	1	0	0	0	0	0	0	0	0	33
03:00	0	24	3	0	0	0	0	0	0	0	0	0	0	27
04:00	0	24	3	0	0	0	0	0	0	0	0	0	0	27
05:00	0	68	9	0	1	0	0	0	1	0	0	0	0	79
06:00	0	200	37	2	8	0	0	0	1	0	0	0	0	248
07:00	0	448	69	10	8	2	0	1	3	0	0	0	0	541
08:00	0	518	69	11	13	1	0	3	2	1	0	0	0	618
09:00	0	440	68	21	20	0	0	2	1	0	0	0	0	552
10:00	0	382	78	4	14	4	0	0	2	0	0	0	0	484
11:00	0	388	63	0	10	4	0	2	2	0	0	0	0	469
12 PM	0	497	72	1	13	1	0	1	0	0	0	0	0	585
13:00	0	464	67	6	8	1	1	1	0	0	0	0	0	548
14:00	0	597	66	11	13	5	0	1	2	0	0	0	0	695
15:00	0	777	98	16	12	1	0	2	1	0	0	0	0	907
16:00	0	924	61	16	5	0	0	2	1	0	0	0	0	1009
17:00	0	803	69	9	7	0	0	0	2	0	0	0	0	890
18:00	0	521	40	3	7	1	0	0	0	0	0	0	0	572
19:00	1	373	39	0	2	0	0	0	1	0	0	0	0	416
20:00	0	353	40	1	1	0	0	0	0	0	0	0	0	395
21:00	0	258	22	1	1	0	0	0	0	0	0	0	0	282
22:00	0	212	26	1	1	0	0	0	3	0	0	0	0	243
23:00	0	146	9	0	2	0	0	0	1	0	0	0	0	158
Day Total	1	8566	1028	114	149	20	1	15	23	1	0	0	0	9918
Percent	0.0%	86.4%	10.4%	1.1%	1.5%	0.2%	0.0%	0.2%	0.2%	0.0%	0.0%	0.0%	0.0%	
AM Peak		08:00	10:00	09:00	09:00	10:00		08:00	07:00	08:00				08:00
Vol.		518	78	21	20	4		3	3	1				618
PM Peak	19:00	16:00	15:00	15:00	12:00	14:00	13:00	15:00	22:00					16:00
Vol.	1	924	98	16	13	5	1	2	3					1009

Tri-State Traffic Data Inc.

Road Name: NY 33
 Segment: 890' E OF NY 33 EB ON RAMP
 Ctr#: 60

184 Baker Rd
 Caotesville PA 19320

GPS: 42.89925, -78.84977

EB1

Start Time	Bikes	Cars & Trailers	2 Axle Long	Buses	2 Axle 6 Tire	3 Axle Single	4 Axle Single	<5 Axl Double	5 Axle Double	>6 Axl Double	<6 Axl Multi	6 Axle Multi	>6 Axl Multi	Total
10/27/21	0	76	6	0	1	0	0	0	0	0	0	0	0	83
01:00	0	38	5	0	1	0	0	0	0	0	0	0	0	44
02:00	0	21	3	0	2	0	0	0	0	0	0	0	0	26
03:00	0	21	2	0	0	0	0	0	0	0	0	0	0	23
04:00	0	30	2	0	0	1	0	0	0	0	0	0	0	33
05:00	0	48	16	0	2	0	0	2	3	0	0	0	0	71
06:00	0	193	43	1	2	1	0	0	2	0	0	0	0	242
07:00	0	448	55	10	9	1	0	1	3	0	0	0	0	527
08:00	0	578	87	17	13	2	1	0	2	0	0	0	0	700
09:00	0	465	83	19	22	1	0	1	4	0	0	0	0	595
10:00	0	376	67	1	17	0	0	1	3	0	0	0	0	465
11:00	0	447	64	4	9	3	0	2	4	1	0	0	0	534
12 PM	1	483	72	2	21	1	0	2	2	1	0	0	0	585
13:00	1	450	73	3	11	3	0	1	5	0	0	0	0	547
14:00	1	558	88	11	12	4	1	1	0	0	0	0	0	676
15:00	0	743	74	16	24	2	0	2	1	0	0	0	0	862
16:00	1	603	64	6	9	0	0	1	0	0	0	0	0	684
17:00	5	843	71	8	5	0	0	0	1	0	0	0	0	933
18:00	0	627	47	2	6	0	0	0	0	0	0	0	0	682
19:00	0	472	47	0	2	0	0	0	0	0	0	0	0	521
20:00	0	383	31	0	1	0	0	1	0	0	0	0	0	416
21:00	1	311	21	1	3	0	0	0	0	0	0	0	0	337
22:00	0	261	18	0	2	0	0	0	0	0	0	0	0	281
23:00	0	172	14	0	1	1	0	0	0	0	0	0	0	188
Day Total	10	8647	1053	101	175	20	2	15	30	2	0	0	0	10055
Percent	0.1%	86.0%	10.5%	1.0%	1.7%	0.2%	0.0%	0.1%	0.3%	0.0%	0.0%	0.0%	0.0%	
AM Peak		08:00	08:00	09:00	09:00	11:00	08:00	05:00	09:00	11:00				08:00
Vol.		578	87	19	22	3	1	2	4	1				700
PM Peak	17:00	17:00	14:00	15:00	15:00	14:00	14:00	12:00	13:00	12:00				17:00
Vol.	5	843	88	16	24	4	1	2	5	1				933

Tri-State Traffic Data Inc.

Road Name: NY 33
 Segment: 890' E OF NY 33 EB ON RAMP
 Ctr#: 60

184 Baker Rd
 Caotesville PA 19320

GPS: 42.89925, -78.84977

EB1

Start Time	Bikes	Cars & Trailers	2 Axle Long	Buses	2 Axle 6 Tire	3 Axle Single	4 Axle Single	<5 Axl Double	5 Axle Double	>6 Axl Double	<6 Axl Multi	6 Axle Multi	>6 Axl Multi	Total
10/28/21	0	100	12	0	0	1	0	0	0	0	0	0	0	113
01:00	0	45	9	0	1	0	0	0	0	0	0	0	0	55
02:00	0	28	2	0	0	0	0	0	0	0	0	0	0	30
03:00	0	48	6	0	2	0	0	0	0	0	0	0	0	56
04:00	0	37	2	0	0	0	0	0	0	0	0	0	0	39
05:00	0	82	17	0	1	0	0	0	0	0	0	0	0	100
06:00	0	100	28	0	3	0	0	0	2	0	0	0	0	133
07:00	0	222	20	4	4	3	0	0	0	0	0	0	0	253
08:00	0	439	51	10	12	1	0	1	0	1	0	0	0	515
09:00	0	406	52	12	10	5	0	0	1	0	0	0	0	486
10:00	0	395	71	1	20	1	0	0	0	0	0	0	0	488
11:00	0	459	53	2	16	2	0	0	2	0	0	0	0	534
12 PM	0	479	87	1	15	3	0	2	1	0	0	0	0	588
13:00	0	0	2	0	0	0	0	0	1	0	0	0	0	3
14:00	*	*	*	*	*	*	*	*	*	*	*	*	*	*
15:00	*	*	*	*	*	*	*	*	*	*	*	*	*	*
16:00	*	*	*	*	*	*	*	*	*	*	*	*	*	*
17:00	*	*	*	*	*	*	*	*	*	*	*	*	*	*
18:00	*	*	*	*	*	*	*	*	*	*	*	*	*	*
19:00	*	*	*	*	*	*	*	*	*	*	*	*	*	*
20:00	*	*	*	*	*	*	*	*	*	*	*	*	*	*
21:00	*	*	*	*	*	*	*	*	*	*	*	*	*	*
22:00	*	*	*	*	*	*	*	*	*	*	*	*	*	*
23:00	*	*	*	*	*	*	*	*	*	*	*	*	*	*
Day Total	0	2840	412	30	84	16	0	3	7	1	0	0	0	3393
Percent	0.0%	83.7%	12.1%	0.9%	2.5%	0.5%	0.0%	0.1%	0.2%	0.0%	0.0%	0.0%	0.0%	
AM Peak		11:00	10:00	09:00	10:00	09:00		08:00	06:00	08:00				11:00
Vol.		459	71	12	20	5		1	2	1				534
PM Peak		12:00	12:00	12:00	12:00	12:00		12:00	12:00					12:00
Vol.		479	87	1	15	3		2	1					588
Grand Total	12	25090	2910	294	463	62	4	38	70	5	0	0	0	28948
Percent	0.0%	86.7%	10.1%	1.0%	1.6%	0.2%	0.0%	0.1%	0.2%	0.0%	0.0%	0.0%	0.0%	

Tri-State Traffic Data Inc.

Road Name: NY 33
 Segment: 890' E OF NY 33 EB ON RAMP
 Ctr#: 60

184 Baker Rd
 Caotesville PA 19320

GPS: 42.89925, -78.84977

EB2

Start Time	Bikes	Cars & Trailers	2 Axle Long	Buses	2 Axle 6 Tire	3 Axle Single	4 Axle Single	<5 Axl Double	5 Axle Double	>6 Axl Double	<6 Axl Multi	6 Axle Multi	>6 Axl Multi	Total
10/25/21	*	*	*	*	*	*	*	*	*	*	*	*	*	*
01:00	*	*	*	*	*	*	*	*	*	*	*	*	*	*
02:00	*	*	*	*	*	*	*	*	*	*	*	*	*	*
03:00	*	*	*	*	*	*	*	*	*	*	*	*	*	*
04:00	*	*	*	*	*	*	*	*	*	*	*	*	*	*
05:00	*	*	*	*	*	*	*	*	*	*	*	*	*	*
06:00	*	*	*	*	*	*	*	*	*	*	*	*	*	*
07:00	*	*	*	*	*	*	*	*	*	*	*	*	*	*
08:00	*	*	*	*	*	*	*	*	*	*	*	*	*	*
09:00	*	*	*	*	*	*	*	*	*	*	*	*	*	*
10:00	*	*	*	*	*	*	*	*	*	*	*	*	*	*
11:00	*	*	*	*	*	*	*	*	*	*	*	*	*	*
12 PM	*	*	*	*	*	*	*	*	*	*	*	*	*	*
13:00	*	*	*	*	*	*	*	*	*	*	*	*	*	*
14:00	0	721	104	6	14	3	0	2	3	1	0	0	0	854
15:00	0	1021	124	12	11	1	0	3	3	0	0	0	0	1175
16:00	0	1189	105	14	4	0	0	1	1	0	0	0	0	1314
17:00	0	1124	71	16	0	0	0	2	0	0	0	0	0	1213
18:00	4	694	47	3	2	0	0	0	1	0	0	0	0	751
19:00	4	560	35	2	1	1	0	0	1	0	0	0	0	604
20:00	13	393	33	1	3	2	0	0	1	0	0	0	0	446
21:00	5	421	47	1	1	0	0	0	2	0	0	0	0	477
22:00	12	310	37	0	1	0	0	0	1	0	0	0	0	361
23:00	0	248	22	0	0	1	0	0	0	0	0	0	0	271
Day Total	38	6681	625	55	37	8	0	8	13	1	0	0	0	7466
Percent	0.5%	89.5%	8.4%	0.7%	0.5%	0.1%	0.0%	0.1%	0.2%	0.0%	0.0%	0.0%	0.0%	
AM Peak Vol.														
PM Peak Vol.	20:00	16:00	15:00	17:00	14:00	14:00		15:00	14:00	14:00				16:00
	13	1189	124	16	14	3		3	3	1				1314

Tri-State Traffic Data Inc.

Road Name: NY 33
 Segment: 890' E OF NY 33 EB ON RAMP
 Ctr#: 60

184 Baker Rd
 Caotesville PA 19320

GPS: 42.89925, -78.84977

EB2

Start Time	Bikes	Cars & Trailers	2 Axle Long	Buses	2 Axle 6 Tire	3 Axle Single	4 Axle Single	<5 Axl Double	5 Axle Double	>6 Axl Double	<6 Axl Multi	6 Axle Multi	>6 Axl Multi	Total
10/26/21	4	144	12	0	1	0	0	0	1	0	0	0	0	162
01:00	2	75	8	0	0	0	0	0	0	0	0	0	0	85
02:00	2	51	5	0	1	0	0	0	0	0	0	0	0	59
03:00	1	39	4	0	0	0	0	0	3	0	0	0	0	47
04:00	1	49	8	0	3	0	0	0	0	0	0	0	0	61
05:00	6	138	21	1	0	0	0	0	0	0	0	0	0	166
06:00	10	357	58	2	4	0	0	0	2	0	0	0	0	433
07:00	1	648	66	17	4	1	0	0	0	2	0	0	0	739
08:00	0	650	74	10	10	3	0	0	2	0	0	0	0	749
09:00	0	548	76	21	8	4	0	0	1	0	0	0	0	658
10:00	0	556	82	6	12	0	0	3	3	0	0	0	0	662
11:00	0	609	76	4	12	1	0	1	2	0	0	0	0	705
12 PM	0	618	95	3	7	1	0	0	0	1	0	0	0	725
13:00	0	655	90	5	17	0	0	1	3	0	0	0	0	771
14:00	0	746	97	7	11	1	0	2	0	0	0	0	0	864
15:00	0	1005	101	15	4	0	0	1	2	0	0	0	0	1128
16:00	0	1112	102	13	5	1	0	2	1	0	0	0	0	1236
17:00	0	1112	72	16	2	1	0	0	0	0	0	0	0	1203
18:00	4	709	58	5	5	0	0	0	2	0	0	0	0	783
19:00	8	558	47	2	3	1	0	0	0	0	0	0	0	619
20:00	12	433	44	1	4	0	0	0	1	0	0	0	0	495
21:00	9	373	29	0	3	0	0	0	0	0	0	0	0	414
22:00	6	319	34	0	4	0	0	0	1	0	0	0	0	364
23:00	3	251	20	0	1	0	0	0	0	0	0	0	0	275
Day Total	69	11755	1279	128	121	14	0	10	24	3	0	0	0	13403
Percent	0.5%	87.7%	9.5%	1.0%	0.9%	0.1%	0.0%	0.1%	0.2%	0.0%	0.0%	0.0%	0.0%	
AM Peak	06:00	08:00	10:00	09:00	10:00	09:00		10:00	03:00	07:00				08:00
Vol.	10	650	82	21	12	4		3	3	2				749
PM Peak	20:00	16:00	16:00	17:00	13:00	12:00		14:00	13:00	12:00				16:00
Vol.	12	1112	102	16	17	1		2	3	1				1236

Tri-State Traffic Data Inc.

Road Name: NY 33
 Segment: 890' E OF NY 33 EB ON RAMP
 Ctr#: 60

184 Baker Rd
 Caotesville PA 19320

GPS: 42.89925, -78.84977

EB2

Start Time	Bikes	Cars & Trailers	2 Axle Long	Buses	2 Axle 6 Tire	3 Axle Single	4 Axle Single	<5 Axl Double	5 Axle Double	>6 Axl Double	<6 Axl Multi	6 Axle Multi	>6 Axl Multi	Total
10/27/21	2	113	18	0	1	0	0	0	0	0	0	0	0	134
01:00	1	82	9	0	1	0	0	0	1	0	0	0	0	94
02:00	0	55	3	0	0	0	0	0	0	0	0	0	0	58
03:00	2	44	4	0	1	0	0	0	0	0	0	0	0	51
04:00	4	75	4	0	1	0	0	0	0	0	0	0	0	84
05:00	2	137	19	1	0	0	0	0	1	0	0	0	0	160
06:00	11	343	64	0	3	0	0	0	2	0	0	0	0	423
07:00	2	641	77	12	2	5	0	0	3	1	0	0	0	743
08:00	0	668	75	12	15	3	0	0	4	0	0	0	0	777
09:00	0	552	65	19	11	1	0	0	3	0	0	0	0	651
10:00	1	547	95	3	9	2	0	0	2	0	0	0	0	659
11:00	0	645	85	4	12	1	0	2	1	0	0	0	0	750
12 PM	0	689	80	0	8	6	0	1	2	0	0	0	0	786
13:00	0	714	84	7	11	4	0	2	1	0	0	0	0	823
14:00	0	812	95	9	22	2	0	4	1	2	0	0	0	947
15:00	1	1120	124	12	10	1	0	1	1	0	0	0	0	1270
16:00	0	815	67	9	4	0	0	1	2	0	0	0	0	898
17:00	2	1193	82	13	4	1	0	0	1	0	0	0	0	1296
18:00	0	771	59	1	1	0	0	0	0	0	0	0	0	832
19:00	0	618	53	2	3	0	0	0	0	0	0	0	0	676
20:00	1	503	35	0	1	0	0	0	0	0	0	0	0	540
21:00	3	425	31	0	0	0	0	0	1	0	0	0	0	460
22:00	0	336	20	1	1	2	0	0	0	0	0	0	0	360
23:00	0	242	26	0	2	1	0	0	1	0	0	0	0	272
Day Total	32	12140	1274	105	123	29	0	11	27	3	0	0	0	13744
Percent	0.2%	88.3%	9.3%	0.8%	0.9%	0.2%	0.0%	0.1%	0.2%	0.0%	0.0%	0.0%	0.0%	
AM Peak	06:00	08:00	10:00	09:00	08:00	07:00		11:00	08:00	07:00				08:00
Vol.	11	668	95	19	15	5		2	4	1				777
PM Peak	21:00	17:00	15:00	17:00	14:00	12:00		14:00	12:00	14:00				17:00
Vol.	3	1193	124	13	22	6		4	2	2				1296

Tri-State Traffic Data Inc.

Road Name: NY 33
 Segment: 890' E OF NY 33 EB ON RAMP
 Ctr#: 60

184 Baker Rd
 Caotesville PA 19320

GPS: 42.89925, -78.84977

EB2

Start Time	Bikes	Cars & Trailers	2 Axle Long	Buses	2 Axle 6 Tire	3 Axle Single	4 Axle Single	<5 Axl Double	5 Axle Double	>6 Axl Double	<6 Axl Multi	6 Axle Multi	>6 Axl Multi	Total
10/28/21	0	132	13	0	0	0	0	0	0	0	0	0	0	145
01:00	0	93	14	0	1	0	0	0	0	0	0	0	0	108
02:00	0	62	10	0	2	0	0	0	1	0	0	0	0	75
03:00	0	50	3	0	0	0	0	0	0	0	0	0	0	53
04:00	1	61	12	0	1	0	0	0	1	0	0	0	0	76
05:00	0	139	24	0	4	1	0	0	1	0	0	0	0	169
06:00	1	395	68	2	9	0	0	0	5	0	0	0	0	480
07:00	0	796	104	22	12	8	0	3	5	0	0	0	0	950
08:00	0	689	108	13	9	4	0	3	3	1	0	0	0	830
09:00	0	631	80	21	12	1	1	0	1	0	0	0	0	747
10:00	0	550	82	4	7	5	0	2	1	0	0	0	0	651
11:00	0	642	91	5	11	1	0	0	5	0	0	0	0	755
12 PM	0	679	82	2	11	1	0	1	3	0	0	0	0	779
13:00	0	4	0	0	0	1	0	0	0	0	0	0	0	5
14:00	*	*	*	*	*	*	*	*	*	*	*	*	*	*
15:00	*	*	*	*	*	*	*	*	*	*	*	*	*	*
16:00	*	*	*	*	*	*	*	*	*	*	*	*	*	*
17:00	*	*	*	*	*	*	*	*	*	*	*	*	*	*
18:00	*	*	*	*	*	*	*	*	*	*	*	*	*	*
19:00	*	*	*	*	*	*	*	*	*	*	*	*	*	*
20:00	*	*	*	*	*	*	*	*	*	*	*	*	*	*
21:00	*	*	*	*	*	*	*	*	*	*	*	*	*	*
22:00	*	*	*	*	*	*	*	*	*	*	*	*	*	*
23:00	*	*	*	*	*	*	*	*	*	*	*	*	*	*
Day Total	2	4923	691	69	79	22	1	9	26	1	0	0	0	5823
Percent	0.0%	84.5%	11.9%	1.2%	1.4%	0.4%	0.0%	0.2%	0.4%	0.0%	0.0%	0.0%	0.0%	
AM Peak	04:00	07:00	08:00	07:00	07:00	07:00	09:00	07:00	06:00	08:00				07:00
Vol.	1	796	108	22	12	8	1	3	5	1				950
PM Peak		12:00	12:00	12:00	12:00	12:00		12:00	12:00					12:00
Vol.		679	82	2	11	1		1	3					779
Grand Total	141	35499	3869	357	360	73	1	38	90	8	0	0	0	40436
Percent	0.3%	87.8%	9.6%	0.9%	0.9%	0.2%	0.0%	0.1%	0.2%	0.0%	0.0%	0.0%	0.0%	

Tri-State Traffic Data Inc.

Road Name: NY 33
 Segment: 890' E OF NY 33 EB ON RAMP
 Ctr#: 60

184 Baker Rd
 Caotesville PA 19320

GPS: 42.89925, -78.84977

EB3

Start Time	Bikes	Cars & Trailers	2 Axle Long	Buses	2 Axle 6 Tire	3 Axle Single	4 Axle Single	<5 Axl Double	5 Axle Double	>6 Axl Double	<6 Axl Multi	6 Axle Multi	>6 Axl Multi	Total
10/25/21	*	*	*	*	*	*	*	*	*	*	*	*	*	*
01:00	*	*	*	*	*	*	*	*	*	*	*	*	*	*
02:00	*	*	*	*	*	*	*	*	*	*	*	*	*	*
03:00	*	*	*	*	*	*	*	*	*	*	*	*	*	*
04:00	*	*	*	*	*	*	*	*	*	*	*	*	*	*
05:00	*	*	*	*	*	*	*	*	*	*	*	*	*	*
06:00	*	*	*	*	*	*	*	*	*	*	*	*	*	*
07:00	*	*	*	*	*	*	*	*	*	*	*	*	*	*
08:00	*	*	*	*	*	*	*	*	*	*	*	*	*	*
09:00	*	*	*	*	*	*	*	*	*	*	*	*	*	*
10:00	*	*	*	*	*	*	*	*	*	*	*	*	*	*
11:00	*	*	*	*	*	*	*	*	*	*	*	*	*	*
12 PM	*	*	*	*	*	*	*	*	*	*	*	*	*	*
13:00	*	*	*	*	*	*	*	*	*	*	*	*	*	*
14:00	0	400	61	0	1	0	0	0	0	0	0	0	0	462
15:00	0	775	102	3	1	0	0	0	0	0	0	0	0	881
16:00	1	993	81	2	1	0	0	0	0	0	0	0	0	1078
17:00	1	898	66	1	3	0	0	0	0	0	0	0	0	969
18:00	0	378	29	0	1	0	0	0	0	0	0	0	0	408
19:00	4	218	16	0	0	0	0	0	2	0	0	0	0	240
20:00	3	149	16	0	0	0	0	0	0	0	0	0	0	168
21:00	0	186	19	0	0	0	0	0	0	0	0	0	0	205
22:00	2	126	6	0	0	1	0	0	0	0	0	0	0	135
23:00	3	78	5	0	0	0	0	0	1	0	0	0	0	87
Day Total	14	4201	401	6	7	1	0	0	3	0	0	0	0	4633
Percent	0.3%	90.7%	8.7%	0.1%	0.2%	0.0%	0.0%	0.0%	0.1%	0.0%	0.0%	0.0%	0.0%	
AM Peak Vol.														
PM Peak Vol.	19:00 4	16:00 993	15:00 102	15:00 3	17:00 3	22:00 1			19:00 2					16:00 1078

Tri-State Traffic Data Inc.

Road Name: NY 33
 Segment: 890' E OF NY 33 EB ON RAMP
 Ctr#: 60

184 Baker Rd
 Caotesville PA 19320

GPS: 42.89925, -78.84977

EB3

Start Time	Bikes	Cars & Trailers	2 Axle Long	Buses	2 Axle 6 Tire	3 Axle Single	4 Axle Single	<5 Axl Double	5 Axle Double	>6 Axl Double	<6 Axl Multi	6 Axle Multi	>6 Axl Multi	Total
10/26/21	1	18	2	0	0	0	0	0	1	0	0	0	0	22
01:00	0	17	1	0	0	0	0	0	0	0	0	0	0	18
02:00	0	6	0	0	0	0	0	0	0	0	0	0	0	6
03:00	1	7	0	0	0	0	0	0	1	0	0	0	0	9
04:00	0	6	0	0	0	0	0	0	0	0	0	0	0	6
05:00	1	26	7	1	0	0	0	0	0	0	0	0	0	35
06:00	0	106	20	0	0	0	0	0	1	0	0	0	0	127
07:00	1	364	28	0	0	0	0	0	0	0	0	0	0	393
08:00	0	361	37	0	1	0	0	1	0	0	0	0	0	400
09:00	0	215	36	1	1	0	0	0	0	0	0	0	0	253
10:00	0	212	34	0	3	0	0	0	0	0	0	0	0	249
11:00	0	222	32	0	1	0	0	1	0	0	0	0	0	256
12 PM	0	336	40	0	4	0	0	0	0	0	0	0	0	380
13:00	0	290	34	1	2	0	0	0	0	0	0	0	0	327
14:00	0	424	53	0	2	0	0	0	0	0	0	0	0	479
15:00	0	746	92	2	0	0	0	0	0	0	0	0	0	840
16:00	0	901	80	0	1	0	0	0	0	0	0	0	0	982
17:00	1	903	79	0	1	0	0	0	0	0	0	0	0	984
18:00	0	391	41	0	0	0	0	0	0	0	0	0	0	432
19:00	3	232	16	0	2	0	0	0	0	0	0	0	0	253
20:00	3	167	6	0	1	0	0	1	2	0	0	0	0	180
21:00	6	141	8	0	0	0	0	0	1	0	0	0	0	156
22:00	1	105	10	0	0	0	0	0	1	0	0	0	0	117
23:00	1	65	10	0	0	0	0	0	0	0	0	0	0	76
Day Total	19	6261	666	5	19	0	0	3	7	0	0	0	0	6980
Percent	0.3%	89.7%	9.5%	0.1%	0.3%	0.0%	0.0%	0.0%	0.1%	0.0%	0.0%	0.0%	0.0%	
AM Peak	00:00	07:00	08:00	05:00	10:00			08:00	00:00					08:00
Vol.	1	364	37	1	3			1	1					400
PM Peak	21:00	17:00	15:00	15:00	12:00			20:00	20:00					17:00
Vol.	6	903	92	2	4			1	2					984

Tri-State Traffic Data Inc.

Road Name: NY 33
 Segment: 890' E OF NY 33 EB ON RAMP
 Ctr#: 60

184 Baker Rd
 Caotesville PA 19320

GPS: 42.89925, -78.84977

EB3

Start Time	Bikes	Cars & Trailers	2 Axle Long	Buses	2 Axle 6 Tire	3 Axle Single	4 Axle Single	<5 Axl Double	5 Axle Double	>6 Axl Double	<6 Axl Multi	6 Axle Multi	>6 Axl Multi	Total
10/27/21	1	29	4	0	0	0	0	0	0	0	0	0	0	34
01:00	0	14	0	0	0	0	0	0	0	0	0	0	0	14
02:00	1	5	1	0	0	0	0	0	0	0	0	0	0	7
03:00	0	9	1	0	0	0	0	0	0	0	0	0	0	10
04:00	1	4	5	0	0	0	0	0	0	0	0	0	0	10
05:00	3	33	11	0	0	0	0	0	0	0	0	0	0	47
06:00	5	134	28	0	0	0	0	0	0	0	0	0	0	167
07:00	0	395	41	1	1	0	0	0	0	0	0	0	0	438
08:00	0	414	34	0	1	0	0	0	0	0	0	0	0	449
09:00	0	279	27	0	1	0	0	0	0	0	0	0	0	307
10:00	0	229	23	0	1	0	0	0	0	0	0	0	0	253
11:00	0	255	39	0	3	0	0	0	0	0	0	0	0	297
12 PM	1	370	45	0	1	0	0	0	0	0	0	0	0	417
13:00	0	381	37	0	3	0	0	0	0	0	0	0	0	421
14:00	0	494	63	0	3	0	0	0	0	0	0	0	0	560
15:00	2	768	109	2	4	0	0	0	0	0	0	0	0	885
16:00	0	691	66	0	0	0	0	0	0	0	0	0	0	757
17:00	0	923	65	0	1	0	0	0	0	0	0	0	0	989
18:00	2	482	40	0	0	0	0	0	0	0	0	0	0	524
19:00	0	293	24	1	0	0	0	1	0	0	0	0	0	319
20:00	1	209	14	1	2	0	0	0	0	0	0	0	0	227
21:00	0	187	9	1	2	0	0	0	0	0	0	0	0	199
22:00	1	147	13	0	0	0	0	0	0	0	0	0	0	161
23:00	0	72	5	0	2	0	0	0	0	0	0	0	0	79
Day Total	18	6817	704	6	25	0	0	1	0	0	0	0	0	7571
Percent	0.2%	90.0%	9.3%	0.1%	0.3%	0.0%	0.0%	0.0%	0.0%	0.0%	0.0%	0.0%	0.0%	
AM Peak	06:00	08:00	07:00	07:00	11:00									08:00
Vol.	5	414	41	1	3									449
PM Peak	15:00	17:00	15:00	15:00	15:00			19:00						17:00
Vol.	2	923	109	2	4			1						989

Tri-State Traffic Data Inc.

Road Name: NY 33
 Segment: 890' E OF NY 33 EB ON RAMP
 Ctr#: 60

184 Baker Rd
 Caotesville PA 19320

GPS: 42.89925, -78.84977

EB3

Start Time	Bikes	Cars & Trailers	2 Axle Long	Buses	2 Axle 6 Tire	3 Axle Single	4 Axle Single	<5 Axl Double	5 Axle Double	>6 Axl Double	<6 Axl Multi	6 Axle Multi	>6 Axl Multi	Total
10/28/21	0	38	2	0	0	0	0	0	0	0	0	0	0	40
01:00	1	15	4	0	0	0	0	0	0	0	0	0	0	20
02:00	0	7	0	0	0	0	0	0	0	0	0	0	0	7
03:00	0	8	1	0	0	0	0	0	0	0	0	0	0	9
04:00	0	12	3	0	0	0	0	0	0	0	0	0	0	15
05:00	0	36	5	0	0	0	0	0	0	0	0	0	0	41
06:00	0	180	26	0	1	0	0	0	1	0	0	0	0	208
07:00	0	452	38	0	0	0	0	0	0	0	0	0	0	490
08:00	0	399	38	0	2	0	0	0	0	0	0	0	0	439
09:00	0	272	26	1	1	0	0	1	0	0	0	0	0	301
10:00	0	240	28	2	1	0	0	0	0	0	0	0	0	271
11:00	0	314	28	1	0	0	0	0	0	0	0	0	0	343
12 PM	3	308	28	0	1	0	0	1	0	0	0	0	0	341
13:00	0	3	0	0	0	0	0	0	0	0	0	0	0	3
14:00	0	0	0	0	0	0	0	0	0	0	0	0	0	0
15:00	0	0	0	0	0	0	0	0	0	0	0	0	0	0
16:00	*	*	*	*	*	*	*	*	*	*	*	*	*	*
17:00	*	*	*	*	*	*	*	*	*	*	*	*	*	*
18:00	*	*	*	*	*	*	*	*	*	*	*	*	*	*
19:00	*	*	*	*	*	*	*	*	*	*	*	*	*	*
20:00	*	*	*	*	*	*	*	*	*	*	*	*	*	*
21:00	*	*	*	*	*	*	*	*	*	*	*	*	*	*
22:00	*	*	*	*	*	*	*	*	*	*	*	*	*	*
23:00	*	*	*	*	*	*	*	*	*	*	*	*	*	*
Day Total	4	2284	227	4	6	0	0	2	1	0	0	0	0	2528
Percent	0.2%	90.3%	9.0%	0.2%	0.2%	0.0%	0.0%	0.1%	0.0%	0.0%	0.0%	0.0%	0.0%	
AM Peak	01:00	07:00	07:00	10:00	08:00			09:00	06:00					07:00
Vol.	1	452	38	2	2			1	1					490
PM Peak	12:00	12:00	12:00		12:00			12:00						12:00
Vol.	3	308	28		1			1						341
Grand Total	55	19563	1998	21	57	1	0	6	11	0	0	0	0	21712
Percent	0.3%	90.1%	9.2%	0.1%	0.3%	0.0%	0.0%	0.0%	0.1%	0.0%	0.0%	0.0%	0.0%	

Tri-State Traffic Data Inc.

Road Name: NY 33
 Segment: 110' E OF HIGH ST OVERPASS
 Ctr#: 60

184 Baker Rd
 Caotesville PA 19320

GPS: 42.900492, -78.848558

Start Time	25-Oct-21		Tue		Wed		Thu		Fri		Weekday Average		Sat		Sun	
	WB1	WB2	WB1	WB2	WB1	WB2	WB1	WB2	WB1	WB2	WB1	WB2	WB1	WB2	WB1	WB2
12:00 AM	*	*	80	100	83	111	79	106	*	*	81	106	*	*	*	*
01:00	*	*	55	72	62	75	59	65	*	*	59	71	*	*	*	*
02:00	*	*	32	42	28	41	47	56	*	*	36	46	*	*	*	*
03:00	*	*	32	54	31	57	20	71	*	*	28	61	*	*	*	*
04:00	*	*	32	74	37	84	46	69	*	*	38	76	*	*	*	*
05:00	*	*	177	244	162	242	176	236	*	*	172	241	*	*	*	*
06:00	*	*	609	620	589	608	589	621	*	*	596	616	*	*	*	*
07:00	*	*	1190	1186	1257	1174	1160	1117	*	*	1202	1159	*	*	*	*
08:00	*	*	1287	1379	1301	1375	1317	1399	*	*	1302	1384	*	*	*	*
09:00	*	*	726	914	810	910	808	976	*	*	781	933	*	*	*	*
10:00	*	*	567	738	617	785	643	781	*	*	609	768	*	*	*	*
11:00	*	*	549	742	594	732	586	759	*	*	576	744	*	*	*	*
12:00 PM	*	*	534	723	655	727	612	775	*	*	600	742	*	*	*	*
01:00	642	714	516	711	599	734	603	790	*	*	590	737	*	*	*	*
02:00	704	772	655	765	716	832	677	782	*	*	688	788	*	*	*	*
03:00	707	874	668	921	680	904	548	730	*	*	651	857	*	*	*	*
04:00	638	837	615	892	703	892	*	*	*	*	652	874	*	*	*	*
05:00	603	833	541	849	664	907	*	*	*	*	603	863	*	*	*	*
06:00	479	717	487	635	604	722	*	*	*	*	523	691	*	*	*	*
07:00	321	469	324	484	415	526	*	*	*	*	353	493	*	*	*	*
08:00	224	321	275	366	319	429	*	*	*	*	273	372	*	*	*	*
09:00	201	286	234	330	275	327	*	*	*	*	237	314	*	*	*	*
10:00	183	253	222	286	201	278	*	*	*	*	202	272	*	*	*	*
11:00	128	192	128	246	177	238	*	*	*	*	144	225	*	*	*	*
Total Day	4830	6268	10535	13373	11579	13710	7970	9333	0	0	10996	13433	0	0	0	0
AM Peak	-	-	08:00	08:00	08:00	08:00	08:00	08:00	-	-	08:00	08:00	-	-	-	-
Vol.	-	-	1287	1379	1301	1375	1317	1399	-	-	1302	1384	-	-	-	-
PM Peak	15:00	15:00	15:00	15:00	14:00	17:00	14:00	13:00	-	-	14:00	16:00	-	-	-	-
Vol.	707	874	668	921	716	907	677	790	-	-	688	874	-	-	-	-

Comb. Total	11098	23908	25289	17303	0	24429	0	0
ADT	ADT 24,526	AADT 24,526						

Tri-State Traffic Data Inc.

Road Name: NY 33
 Segment: 110' E OF HIGH ST OVERPASS
 Ctr#: 60

184 Baker Rd
 Caotesville PA 19320

GPS: 42.900492, -78.848558

Start Time	Mon 25-Oct-21	Tue 26-Oct-21	Wed 27-Oct-21	Thu 28-Oct-21	Fri 29-Oct-21	Average Day	Sat 30-Oct-21	Sun 31-Oct-21	Week Average
12:00 AM	*	23	24	25	*	24	*	*	24
01:00	*	13	17	15	*	15	*	*	15
02:00	*	10	8	15	*	11	*	*	11
03:00	*	4	5	9	*	6	*	*	6
04:00	*	12	18	16	*	15	*	*	15
05:00	*	98	94	88	*	93	*	*	93
06:00	*	387	369	393	*	383	*	*	383
07:00	*	1069	1101	997	*	1056	*	*	1056
08:00	*	1346	1309	1297	*	1317	*	*	1317
09:00	*	662	623	628	*	638	*	*	638
10:00	*	390	410	392	*	397	*	*	397
11:00	*	343	397	430	*	390	*	*	390
12:00 PM	*	388	412	429	*	410	*	*	410
01:00	317	389	407	426	*	385	*	*	385
02:00	475	503	525	496	*	500	*	*	500
03:00	641	680	681	*	*	667	*	*	667
04:00	604	580	598	*	*	594	*	*	594
05:00	589	558	585	*	*	577	*	*	577
06:00	488	332	456	*	*	425	*	*	425
07:00	235	227	275	*	*	246	*	*	246
08:00	139	165	212	*	*	172	*	*	172
09:00	78	114	125	*	*	106	*	*	106
10:00	77	80	107	*	*	88	*	*	88
11:00	65	56	79	*	*	67	*	*	67
Day Total	3708	8429	8837	5656	0	8582	0	0	8582
% Avg. WkDay	43.2%	98.2%	103.0%	65.9%	0.0%				
% Avg. Week	43.2%	98.2%	103.0%	65.9%	0.0%	100.0%	0.0%	0.0%	
AM Peak	-	08:00	08:00	08:00	-	08:00	-	-	08:00
Vol.	-	1346	1309	1297	-	1317	-	-	1317
PM Peak	15:00	15:00	15:00	14:00	-	15:00	-	-	15:00
Vol.	641	680	681	496	-	667	-	-	667
Grand Total	3708	8429	8837	5656	0	8582	0	0	8582
ADT		ADT 8,585		AADT 8,585					

Tri-State Traffic Data Inc.

Road Name: NY 33
 Segment: 110' E OF HIGH ST OVERPASS
 Ctr#: 60

184 Baker Rd
 Caotesville PA 19320

GPS: 42.900492, -78.848558

WB1

Start Time	Bikes	Cars & Trailers	2 Axle Long	Buses	2 Axle 6 Tire	3 Axle Single	4 Axle Single	<5 Axl Double	5 Axle Double	>6 Axl Double	<6 Axl Multi	6 Axle Multi	>6 Axl Multi	Total
10/25/21	*	*	*	*	*	*	*	*	*	*	*	*	*	*
01:00	*	*	*	*	*	*	*	*	*	*	*	*	*	*
02:00	*	*	*	*	*	*	*	*	*	*	*	*	*	*
03:00	*	*	*	*	*	*	*	*	*	*	*	*	*	*
04:00	*	*	*	*	*	*	*	*	*	*	*	*	*	*
05:00	*	*	*	*	*	*	*	*	*	*	*	*	*	*
06:00	*	*	*	*	*	*	*	*	*	*	*	*	*	*
07:00	*	*	*	*	*	*	*	*	*	*	*	*	*	*
08:00	*	*	*	*	*	*	*	*	*	*	*	*	*	*
09:00	*	*	*	*	*	*	*	*	*	*	*	*	*	*
10:00	*	*	*	*	*	*	*	*	*	*	*	*	*	*
11:00	*	*	*	*	*	*	*	*	*	*	*	*	*	*
12 PM	*	*	*	*	*	*	*	*	*	*	*	*	*	*
13:00	0	565	58	5	8	3	1	0	1	1	0	0	0	642
14:00	0	615	51	33	4	1	0	0	0	0	0	0	0	704
15:00	0	621	66	16	4	0	0	0	0	0	0	0	0	707
16:00	0	579	42	13	4	0	0	0	0	0	0	0	0	638
17:00	0	537	55	2	4	2	0	1	2	0	0	0	0	603
18:00	0	428	37	3	6	1	0	0	4	0	0	0	0	479
19:00	0	293	22	2	3	0	0	0	1	0	0	0	0	321
20:00	0	203	17	1	1	0	0	0	2	0	0	0	0	224
21:00	0	184	12	0	2	0	0	0	3	0	0	0	0	201
22:00	0	159	21	0	0	1	0	0	2	0	0	0	0	183
23:00	0	119	9	0	0	0	0	0	0	0	0	0	0	128
Day Total	0	4303	390	75	36	8	1	1	15	1	0	0	0	4830
Percent	0.0%	89.1%	8.1%	1.6%	0.7%	0.2%	0.0%	0.0%	0.3%	0.0%	0.0%	0.0%	0.0%	
AM Peak Vol.														
PM Peak Vol.		15:00 621	15:00 66	14:00 33	13:00 8	13:00 3	13:00 1	17:00 1	18:00 4	13:00 1				15:00 707

Tri-State Traffic Data Inc.

Road Name: NY 33
 Segment: 110' E OF HIGH ST OVERPASS
 Ctr#: 60

184 Baker Rd
 Caotesville PA 19320

GPS: 42.900492, -78.848558

WB1

Start Time	Bikes	Cars & Trailers	2 Axle Long	Buses	2 Axle 6 Tire	3 Axle Single	4 Axle Single	<5 Axl Double	5 Axle Double	>6 Axl Double	<6 Axl Multi	6 Axle Multi	>6 Axl Multi	Total
10/26/21	0	72	6	0	1	1	0	0	0	0	0	0	0	80
01:00	0	47	7	0	0	0	0	0	1	0	0	0	0	55
02:00	0	30	1	0	0	0	0	0	1	0	0	0	0	32
03:00	0	31	0	0	0	0	0	0	1	0	0	0	0	32
04:00	0	31	1	0	0	0	0	0	0	0	0	0	0	32
05:00	0	154	18	0	2	0	0	1	2	0	0	0	0	177
06:00	0	551	37	12	5	0	0	1	3	0	0	0	0	609
07:00	0	1072	80	25	9	0	0	1	3	0	0	0	0	1190
08:00	0	1178	79	14	13	3	0	0	0	0	0	0	0	1287
09:00	0	637	62	10	12	3	1	0	1	0	0	0	0	726
10:00	0	475	72	6	9	2	0	2	1	0	0	0	0	567
11:00	0	477	54	2	12	1	1	0	2	0	0	0	0	549
12 PM	0	455	61	4	6	1	1	2	4	0	0	0	0	534
13:00	0	461	43	5	5	1	0	1	0	0	0	0	0	516
14:00	0	554	56	36	5	2	1	0	1	0	0	0	0	655
15:00	0	583	65	16	3	0	0	0	1	0	0	0	0	668
16:00	0	546	47	16	5	0	0	0	1	0	0	0	0	615
17:00	0	505	33	1	1	0	0	0	1	0	0	0	0	541
18:00	0	446	37	2	2	0	0	0	0	0	0	0	0	487
19:00	1	282	32	1	4	0	0	1	3	0	0	0	0	324
20:00	0	243	24	0	7	0	0	1	0	0	0	0	0	275
21:00	0	217	14	1	1	0	0	0	1	0	0	0	0	234
22:00	0	211	10	0	1	0	0	0	0	0	0	0	0	222
23:00	0	120	6	0	1	0	0	0	1	0	0	0	0	128
Day Total	1	9378	845	151	104	14	4	10	28	0	0	0	0	10535
Percent	0.0%	89.0%	8.0%	1.4%	1.0%	0.1%	0.0%	0.1%	0.3%	0.0%	0.0%	0.0%	0.0%	
AM Peak		08:00	07:00	07:00	08:00	08:00	09:00	10:00	06:00					08:00
Vol.		1178	80	25	13	3	1	2	3					1287
PM Peak	19:00	15:00	15:00	14:00	20:00	14:00	12:00	12:00	12:00					15:00
Vol.	1	583	65	36	7	2	1	2	4					668

Tri-State Traffic Data Inc.

Road Name: NY 33
 Segment: 110' E OF HIGH ST OVERPASS
 Ctr#: 60

184 Baker Rd
 Caotesville PA 19320

GPS: 42.900492, -78.848558

WB1

Start Time	Bikes	Cars & Trailers	2 Axle Long	Buses	2 Axle 6 Tire	3 Axle Single	4 Axle Single	<5 Axl Double	5 Axle Double	>6 Axl Double	<6 Axl Multi	6 Axle Multi	>6 Axl Multi	Total
10/27/21	0	74	8	0	1	0	0	0	0	0	0	0	0	83
01:00	0	56	6	0	0	0	0	0	0	0	0	0	0	62
02:00	0	27	1	0	0	0	0	0	0	0	0	0	0	28
03:00	0	28	1	0	1	0	0	1	0	0	0	0	0	31
04:00	0	32	2	0	2	0	0	0	1	0	0	0	0	37
05:00	0	137	23	0	1	0	0	1	0	0	0	0	0	162
06:00	0	526	47	10	5	0	0	1	0	0	0	0	0	589
07:00	0	1130	91	22	8	1	1	1	3	0	0	0	0	1257
08:00	0	1175	94	15	13	1	0	3	0	0	0	0	0	1301
09:00	0	714	70	9	12	1	1	0	3	0	0	0	0	810
10:00	0	549	55	2	7	0	1	1	2	0	0	0	0	617
11:00	0	510	70	2	10	0	1	0	1	0	0	0	0	594
12 PM	0	569	76	1	7	1	0	0	0	1	0	0	0	655
13:00	3	502	69	9	13	1	1	1	0	0	0	0	0	599
14:00	1	608	69	32	4	1	0	0	1	0	0	0	0	716
15:00	0	597	58	12	11	1	0	0	1	0	0	0	0	680
16:00	0	627	60	11	3	0	0	1	1	0	0	0	0	703
17:00	1	605	47	3	8	0	0	0	0	0	0	0	0	664
18:00	1	548	49	0	4	1	0	0	1	0	0	0	0	604
19:00	0	387	24	0	1	1	0	1	1	0	0	0	0	415
20:00	0	296	19	1	2	1	0	0	0	0	0	0	0	319
21:00	0	247	24	0	2	0	0	0	2	0	0	0	0	275
22:00	0	191	8	1	1	0	0	0	0	0	0	0	0	201
23:00	0	161	11	0	2	0	0	1	2	0	0	0	0	177
Day Total	6	10296	982	130	118	10	5	12	19	1	0	0	0	11579
Percent	0.1%	88.9%	8.5%	1.1%	1.0%	0.1%	0.0%	0.1%	0.2%	0.0%	0.0%	0.0%	0.0%	
AM Peak Vol.		08:00 1175	08:00 94	07:00 22	08:00 13	07:00 1	07:00 1	08:00 3	07:00 3					08:00 1301
PM Peak Vol.	13:00 3	16:00 627	12:00 76	14:00 32	13:00 13	12:00 1	13:00 1	13:00 1	21:00 2	12:00 1				14:00 716

Tri-State Traffic Data Inc.

Road Name: NY 33
 Segment: 110' E OF HIGH ST OVERPASS
 Ctr#: 60

184 Baker Rd
 Caotesville PA 19320

GPS: 42.900492, -78.848558

WB1

Start Time	Bikes	Cars & Trailers	2 Axle Long	Buses	2 Axle 6 Tire	3 Axle Single	4 Axle Single	<5 Axl Double	5 Axle Double	>6 Axl Double	<6 Axl Multi	6 Axle Multi	>6 Axl Multi	Total
10/28/21	0	74	4	0	0	0	0	0	1	0	0	0	0	79
01:00	0	56	0	0	1	1	0	0	1	0	0	0	0	59
02:00	0	42	5	0	0	0	0	0	0	0	0	0	0	47
03:00	0	17	2	0	1	0	0	0	0	0	0	0	0	20
04:00	0	42	3	0	0	0	0	0	1	0	0	0	0	46
05:00	0	155	15	0	4	1	0	0	1	0	0	0	0	176
06:00	0	520	54	5	6	0	0	0	4	0	0	0	0	589
07:00	0	1048	80	22	8	1	0	0	1	0	0	0	0	1160
08:00	1	1182	99	15	11	2	1	3	3	0	0	0	0	1317
09:00	0	725	61	11	6	1	1	1	2	0	0	0	0	808
10:00	0	559	61	5	13	2	0	0	2	1	0	0	0	643
11:00	0	504	63	4	9	1	0	0	5	0	0	0	0	586
12 PM	1	529	64	1	12	1	1	1	2	0	0	0	0	612
13:00	0	519	65	5	10	2	0	1	1	0	0	0	0	603
14:00	0	568	63	35	6	3	1	1	0	0	0	0	0	677
15:00	1	483	37	13	8	2	0	2	0	2	0	0	0	548
16:00	*	*	*	*	*	*	*	*	*	*	*	*	*	*
17:00	*	*	*	*	*	*	*	*	*	*	*	*	*	*
18:00	*	*	*	*	*	*	*	*	*	*	*	*	*	*
19:00	*	*	*	*	*	*	*	*	*	*	*	*	*	*
20:00	*	*	*	*	*	*	*	*	*	*	*	*	*	*
21:00	*	*	*	*	*	*	*	*	*	*	*	*	*	*
22:00	*	*	*	*	*	*	*	*	*	*	*	*	*	*
23:00	*	*	*	*	*	*	*	*	*	*	*	*	*	*
Day Total	3	7023	676	116	95	17	4	9	24	3	0	0	0	7970
Percent	0.0%	88.1%	8.5%	1.5%	1.2%	0.2%	0.1%	0.1%	0.3%	0.0%	0.0%	0.0%	0.0%	
AM Peak	08:00	08:00	08:00	07:00	10:00	08:00	08:00	08:00	11:00	10:00				08:00
Vol.	1	1182	99	22	13	2	1	3	5	1				1317
PM Peak	12:00	14:00	13:00	14:00	12:00	14:00	12:00	15:00	12:00	15:00				14:00
Vol.	1	568	65	35	12	3	1	2	2	2				677
Grand Total	10	31000	2893	472	353	49	14	32	86	5	0	0	0	34914
Percent	0.0%	88.8%	8.3%	1.4%	1.0%	0.1%	0.0%	0.1%	0.2%	0.0%	0.0%	0.0%	0.0%	

Tri-State Traffic Data Inc.

Road Name: NY 33
 Segment: 110' E OF HIGH ST OVERPASS
 Ctr#: 60

184 Baker Rd
 Caotesville PA 19320

GPS: 42.900492, -78.848558

WB2

Start Time	Bikes	Cars & Trailers	2 Axle Long	Buses	2 Axle 6 Tire	3 Axle Single	4 Axle Single	<5 Axl Double	5 Axle Double	>6 Axl Double	<6 Axl Multi	6 Axle Multi	>6 Axl Multi	Total
10/25/21	*	*	*	*	*	*	*	*	*	*	*	*	*	*
01:00	*	*	*	*	*	*	*	*	*	*	*	*	*	*
02:00	*	*	*	*	*	*	*	*	*	*	*	*	*	*
03:00	*	*	*	*	*	*	*	*	*	*	*	*	*	*
04:00	*	*	*	*	*	*	*	*	*	*	*	*	*	*
05:00	*	*	*	*	*	*	*	*	*	*	*	*	*	*
06:00	*	*	*	*	*	*	*	*	*	*	*	*	*	*
07:00	*	*	*	*	*	*	*	*	*	*	*	*	*	*
08:00	*	*	*	*	*	*	*	*	*	*	*	*	*	*
09:00	*	*	*	*	*	*	*	*	*	*	*	*	*	*
10:00	*	*	*	*	*	*	*	*	*	*	*	*	*	*
11:00	*	*	*	*	*	*	*	*	*	*	*	*	*	*
12 PM	*	*	*	*	*	*	*	*	*	*	*	*	*	*
13:00	0	613	88	0	9	3	0	0	1	0	0	0	0	714
14:00	0	640	94	19	13	1	1	2	1	1	0	0	0	772
15:00	0	754	101	11	2	1	0	4	0	1	0	0	0	874
16:00	0	740	79	7	6	0	0	1	4	0	0	0	0	837
17:00	0	755	67	8	1	2	0	0	0	0	0	0	0	833
18:00	2	651	59	1	3	0	0	0	1	0	0	0	0	717
19:00	9	425	27	1	4	1	0	0	2	0	0	0	0	469
20:00	5	291	22	1	2	0	0	0	0	0	0	0	0	321
21:00	4	269	11	0	1	0	0	1	0	0	0	0	0	286
22:00	0	235	14	0	2	0	0	0	2	0	0	0	0	253
23:00	0	183	9	0	0	0	0	0	0	0	0	0	0	192
Day Total	20	5556	571	48	43	8	1	8	11	2	0	0	0	6268
Percent	0.3%	88.6%	9.1%	0.8%	0.7%	0.1%	0.0%	0.1%	0.2%	0.0%	0.0%	0.0%	0.0%	
AM Peak Vol.														
PM Peak Vol.	19:00	17:00	15:00	14:00	14:00	13:00	14:00	15:00	16:00	14:00				15:00
	9	755	101	19	13	3	1	4	4	1				874

Tri-State Traffic Data Inc.

Road Name: NY 33
 Segment: 110' E OF HIGH ST OVERPASS
 Ctr#: 60

184 Baker Rd
 Caotesville PA 19320

GPS: 42.900492, -78.848558

WB2

Start Time	Bikes	Cars & Trailers	2 Axle Long	Buses	2 Axle 6 Tire	3 Axle Single	4 Axle Single	<5 Axl Double	5 Axle Double	>6 Axl Double	<6 Axl Multi	6 Axle Multi	>6 Axl Multi	Total
10/26/21	0	90	6	1	1	0	0	0	2	0	0	0	0	100
01:00	0	66	5	0	0	0	0	0	1	0	0	0	0	72
02:00	0	41	1	0	0	0	0	0	0	0	0	0	0	42
03:00	0	44	7	0	2	0	0	0	1	0	0	0	0	54
04:00	0	68	5	0	1	0	0	0	0	0	0	0	0	74
05:00	0	217	24	0	2	0	0	0	1	0	0	0	0	244
06:00	0	548	54	6	9	1	0	0	2	0	0	0	0	620
07:00	0	1045	111	7	16	3	0	1	3	0	0	0	0	1186
08:00	0	1227	124	10	9	3	0	0	6	0	0	0	0	1379
09:00	0	805	86	6	16	1	0	0	0	0	0	0	0	914
10:00	0	625	95	3	8	2	1	2	1	1	0	0	0	738
11:00	0	625	87	2	16	2	0	3	6	1	0	0	0	742
12 PM	0	626	80	3	11	2	0	1	0	0	0	0	0	723
13:00	0	607	88	3	9	0	0	1	3	0	0	0	0	711
14:00	0	643	91	11	10	1	0	4	4	1	0	0	0	765
15:00	0	785	105	12	11	1	0	2	4	1	0	0	0	921
16:00	0	796	79	9	5	1	0	0	2	0	0	0	0	892
17:00	0	745	90	8	3	1	0	0	2	0	0	0	0	849
18:00	2	579	49	2	2	0	0	0	1	0	0	0	0	635
19:00	5	426	46	1	3	0	0	2	1	0	0	0	0	484
20:00	3	337	24	0	0	1	0	1	0	0	0	0	0	366
21:00	0	309	21	0	0	0	0	0	0	0	0	0	0	330
22:00	0	269	15	0	2	0	0	0	0	0	0	0	0	286
23:00	0	229	15	0	2	0	0	0	0	0	0	0	0	246
Day Total	10	11752	1308	84	138	19	1	17	40	4	0	0	0	13373
Percent	0.1%	87.9%	9.8%	0.6%	1.0%	0.1%	0.0%	0.1%	0.3%	0.0%	0.0%	0.0%	0.0%	
AM Peak		08:00	08:00	08:00	07:00	07:00	10:00	11:00	08:00	10:00				08:00
Vol.		1227	124	10	16	3	1	3	6	1				1379
PM Peak	19:00	16:00	15:00	15:00	12:00	12:00		14:00	14:00	14:00				15:00
Vol.	5	796	105	12	11	2		4	4	1				921

Tri-State Traffic Data Inc.

Road Name: NY 33
 Segment: 110' E OF HIGH ST OVERPASS
 Ctr#: 60

184 Baker Rd
 Caotesville PA 19320

GPS: 42.900492, -78.848558

WB2

Start Time	Bikes	Cars & Trailers	2 Axle Long	Buses	2 Axle 6 Tire	3 Axle Single	4 Axle Single	<5 Axl Double	5 Axle Double	>6 Axl Double	<6 Axl Multi	6 Axle Multi	>6 Axl Multi	Total
10/27/21	0	100	10	0	0	0	0	0	1	0	0	0	0	111
01:00	1	68	6	0	0	0	0	0	0	0	0	0	0	75
02:00	0	35	0	0	4	1	0	0	1	0	0	0	0	41
03:00	0	46	10	0	0	0	0	0	1	0	0	0	0	57
04:00	0	75	7	0	1	0	0	0	1	0	0	0	0	84
05:00	0	210	29	0	1	1	0	1	0	0	0	0	0	242
06:00	0	541	53	6	6	2	0	0	0	0	0	0	0	608
07:00	0	1033	109	11	17	3	0	1	0	0	0	0	0	1174
08:00	0	1225	117	6	15	4	0	3	4	1	0	0	0	1375
09:00	1	782	100	9	10	3	0	2	2	1	0	0	0	910
10:00	0	678	86	3	12	1	0	0	5	0	0	0	0	785
11:00	0	620	87	3	12	4	1	2	1	2	0	0	0	732
12 PM	1	635	78	1	8	1	0	1	2	0	0	0	0	727
13:00	0	632	79	3	9	7	0	1	2	1	0	0	0	734
14:00	3	705	85	13	19	1	0	0	6	0	0	0	0	832
15:00	3	764	110	15	5	3	0	1	2	1	0	0	0	904
16:00	0	770	99	12	5	1	0	3	2	0	0	0	0	892
17:00	0	795	87	11	10	1	0	1	2	0	0	0	0	907
18:00	1	662	56	1	1	1	0	0	0	0	0	0	0	722
19:00	2	492	27	2	1	2	0	0	0	0	0	0	0	526
20:00	1	399	21	1	6	0	0	0	1	0	0	0	0	429
21:00	0	310	14	1	1	1	0	0	0	0	0	0	0	327
22:00	0	264	12	0	2	0	0	0	0	0	0	0	0	278
23:00	0	225	10	0	0	2	0	0	1	0	0	0	0	238
Day Total	13	12066	1292	98	145	39	1	16	34	6	0	0	0	13710
Percent	0.1%	88.0%	9.4%	0.7%	1.1%	0.3%	0.0%	0.1%	0.2%	0.0%	0.0%	0.0%	0.0%	
AM Peak	01:00	08:00	08:00	07:00	07:00	08:00	11:00	08:00	10:00	11:00				08:00
Vol.	1	1225	117	11	17	4	1	3	5	2				1375
PM Peak	14:00	17:00	15:00	15:00	14:00	13:00		16:00	14:00	13:00				17:00
Vol.	3	795	110	15	19	7		3	6	1				907

Tri-State Traffic Data Inc.

Road Name: NY 33
 Segment: 110' E OF HIGH ST OVERPASS
 Ctr#: 60

184 Baker Rd
 Caotesville PA 19320

GPS: 42.900492, -78.848558

WB2

Start Time	Bikes	Cars & Trailers	2 Axle Long	Buses	2 Axle 6 Tire	3 Axle Single	4 Axle Single	<5 Axl Double	5 Axle Double	>6 Axl Double	<6 Axl Multi	6 Axle Multi	>6 Axl Multi	Total
10/28/21	0	99	5	0	2	0	0	0	0	0	0	0	0	106
01:00	0	57	7	0	1	0	0	0	0	0	0	0	0	65
02:00	0	52	3	0	0	0	0	0	1	0	0	0	0	56
03:00	0	59	9	0	2	0	0	0	1	0	0	0	0	71
04:00	0	53	12	0	0	1	0	1	2	0	0	0	0	69
05:00	0	197	34	0	3	0	0	0	2	0	0	0	0	236
06:00	0	543	62	7	6	1	0	0	2	0	0	0	0	621
07:00	0	970	108	11	24	2	0	0	2	0	0	0	0	1117
08:00	0	1258	102	8	23	4	0	2	2	0	0	0	0	1399
09:00	1	858	93	6	11	3	0	1	2	1	0	0	0	976
10:00	0	679	89	2	8	2	0	1	0	0	0	0	0	781
11:00	0	638	88	6	15	6	0	3	3	0	0	0	0	759
12 PM	1	650	86	3	19	7	2	2	4	1	0	0	0	775
13:00	0	661	87	6	19	5	0	4	7	1	0	0	0	790
14:00	1	677	81	9	8	2	0	1	3	0	0	0	0	782
15:00	1	619	88	10	6	1	0	0	3	2	0	0	0	730
16:00	*	*	*	*	*	*	*	*	*	*	*	*	*	*
17:00	*	*	*	*	*	*	*	*	*	*	*	*	*	*
18:00	*	*	*	*	*	*	*	*	*	*	*	*	*	*
19:00	*	*	*	*	*	*	*	*	*	*	*	*	*	*
20:00	*	*	*	*	*	*	*	*	*	*	*	*	*	*
21:00	*	*	*	*	*	*	*	*	*	*	*	*	*	*
22:00	*	*	*	*	*	*	*	*	*	*	*	*	*	*
23:00	*	*	*	*	*	*	*	*	*	*	*	*	*	*
Day Total	4	8070	954	68	147	34	2	15	34	5	0	0	0	9333
Percent	0.0%	86.5%	10.2%	0.7%	1.6%	0.4%	0.0%	0.2%	0.4%	0.1%	0.0%	0.0%	0.0%	
AM Peak	09:00	08:00	07:00	07:00	07:00	11:00		11:00	11:00	09:00				08:00
Vol.	1	1258	108	11	24	6		3	3	1				1399
PM Peak	12:00	14:00	15:00	15:00	12:00	12:00	12:00	13:00	13:00	15:00				13:00
Vol.	1	677	88	10	19	7	2	4	7	2				790
Grand Total	47	37444	4125	298	473	100	5	56	119	17	0	0	0	42684
Percent	0.1%	87.7%	9.7%	0.7%	1.1%	0.2%	0.0%	0.1%	0.3%	0.0%	0.0%	0.0%	0.0%	

Tri-State Traffic Data Inc.

Road Name: NY 33
 Segment: 110' E OF HIGH ST OVERPASS
 Ctr#: 60

184 Baker Rd
 Caotesville PA 19320

GPS: 42.900492, -78.848558

WB3

Start Time	Bikes	Cars & Trailers	2 Axle Long	Buses	2 Axle 6 Tire	3 Axle Single	4 Axle Single	<5 Axl Double	5 Axle Double	>6 Axl Double	<6 Axl Multi	6 Axle Multi	>6 Axl Multi	Total
10/25/21	*	*	*	*	*	*	*	*	*	*	*	*	*	*
01:00	*	*	*	*	*	*	*	*	*	*	*	*	*	*
02:00	*	*	*	*	*	*	*	*	*	*	*	*	*	*
03:00	*	*	*	*	*	*	*	*	*	*	*	*	*	*
04:00	*	*	*	*	*	*	*	*	*	*	*	*	*	*
05:00	*	*	*	*	*	*	*	*	*	*	*	*	*	*
06:00	*	*	*	*	*	*	*	*	*	*	*	*	*	*
07:00	*	*	*	*	*	*	*	*	*	*	*	*	*	*
08:00	*	*	*	*	*	*	*	*	*	*	*	*	*	*
09:00	*	*	*	*	*	*	*	*	*	*	*	*	*	*
10:00	*	*	*	*	*	*	*	*	*	*	*	*	*	*
11:00	*	*	*	*	*	*	*	*	*	*	*	*	*	*
12 PM	*	*	*	*	*	*	*	*	*	*	*	*	*	*
13:00	0	282	29	0	4	0	0	2	0	0	0	0	0	317
14:00	0	419	53	0	3	0	0	0	0	0	0	0	0	475
15:00	0	575	60	2	4	0	0	0	0	0	0	0	0	641
16:00	0	533	66	2	3	0	0	0	0	0	0	0	0	604
17:00	0	531	55	0	3	0	0	0	0	0	0	0	0	589
18:00	1	443	43	0	0	0	0	0	1	0	0	0	0	488
19:00	4	216	14	0	0	0	0	0	1	0	0	0	0	235
20:00	3	124	9	0	2	1	0	0	0	0	0	0	0	139
21:00	1	70	6	1	0	0	0	0	0	0	0	0	0	78
22:00	2	70	5	0	0	0	0	0	0	0	0	0	0	77
23:00	0	62	2	1	0	0	0	0	0	0	0	0	0	65
Day Total	11	3325	342	6	19	1	0	2	2	0	0	0	0	3708
Percent	0.3%	89.7%	9.2%	0.2%	0.5%	0.0%	0.0%	0.1%	0.1%	0.0%	0.0%	0.0%	0.0%	
AM Peak Vol.														
PM Peak Vol.	19:00 4	15:00 575	16:00 66	15:00 2	13:00 4	20:00 1		13:00 2	18:00 1					15:00 641

Tri-State Traffic Data Inc.

Road Name: NY 33
 Segment: 110' E OF HIGH ST OVERPASS
 Ctr#: 60

184 Baker Rd
 Caotesville PA 19320

GPS: 42.900492, -78.848558

WB3

Start Time	Bikes	Cars & Trailers	2 Axle Long	Buses	2 Axle 6 Tire	3 Axle Single	4 Axle Single	<5 Axl Double	5 Axle Double	>6 Axl Double	<6 Axl Multi	6 Axle Multi	>6 Axl Multi	Total
10/26/21	0	19	4	0	0	0	0	0	0	0	0	0	0	23
01:00	0	12	1	0	0	0	0	0	0	0	0	0	0	13
02:00	0	10	0	0	0	0	0	0	0	0	0	0	0	10
03:00	0	4	0	0	0	0	0	0	0	0	0	0	0	4
04:00	0	10	2	0	0	0	0	0	0	0	0	0	0	12
05:00	0	85	13	0	0	0	0	0	0	0	0	0	0	98
06:00	0	330	56	0	1	0	0	0	0	0	0	0	0	387
07:00	0	960	101	0	7	1	0	0	0	0	0	0	0	1069
08:00	0	1231	112	0	2	0	0	0	1	0	0	0	0	1346
09:00	0	597	61	1	2	0	0	0	1	0	0	0	0	662
10:00	0	343	44	1	2	0	0	0	0	0	0	0	0	390
11:00	0	295	42	0	3	0	0	0	3	0	0	0	0	343
12 PM	0	350	34	1	3	0	0	0	0	0	0	0	0	388
13:00	0	338	45	0	5	0	0	0	1	0	0	0	0	389
14:00	0	447	49	1	2	2	0	0	2	0	0	0	0	503
15:00	0	591	78	2	6	0	0	1	2	0	0	0	0	680
16:00	0	516	62	0	2	0	0	0	0	0	0	0	0	580
17:00	0	503	50	1	3	0	0	0	1	0	0	0	0	558
18:00	0	300	31	0	0	0	0	0	1	0	0	0	0	332
19:00	3	209	13	0	1	0	0	0	1	0	0	0	0	227
20:00	1	148	16	0	0	0	0	0	0	0	0	0	0	165
21:00	0	104	10	0	0	0	0	0	0	0	0	0	0	114
22:00	0	75	4	0	1	0	0	0	0	0	0	0	0	80
23:00	0	50	6	0	0	0	0	0	0	0	0	0	0	56
Day Total	4	7527	834	7	40	3	0	1	13	0	0	0	0	8429
Percent	0.0%	89.3%	9.9%	0.1%	0.5%	0.0%	0.0%	0.0%	0.2%	0.0%	0.0%	0.0%	0.0%	
AM Peak		08:00	08:00	09:00	07:00	07:00			11:00					08:00
Vol.		1231	112	1	7	1			3					1346
PM Peak	19:00	15:00	15:00	15:00	15:00	14:00		15:00	14:00					15:00
Vol.	3	591	78	2	6	2		1	2					680

Tri-State Traffic Data Inc.

Road Name: NY 33
 Segment: 110' E OF HIGH ST OVERPASS
 Ctr#: 60

184 Baker Rd
 Caotesville PA 19320

GPS: 42.900492, -78.848558

WB3

Start Time	Bikes	Cars & Trailers	2 Axle Long	Buses	2 Axle 6 Tire	3 Axle Single	4 Axle Single	<5 Axl Double	5 Axle Double	>6 Axl Double	<6 Axl Multi	6 Axle Multi	>6 Axl Multi	Total
10/27/21	0	23	1	0	0	0	0	0	0	0	0	0	0	24
01:00	0	13	4	0	0	0	0	0	0	0	0	0	0	17
02:00	0	8	0	0	0	0	0	0	0	0	0	0	0	8
03:00	0	5	0	0	0	0	0	0	0	0	0	0	0	5
04:00	0	15	3	0	0	0	0	0	0	0	0	0	0	18
05:00	0	83	11	0	0	0	0	0	0	0	0	0	0	94
06:00	0	331	36	0	2	0	0	0	0	0	0	0	0	369
07:00	0	1010	86	0	4	0	0	0	1	0	0	0	0	1101
08:00	0	1228	80	0	1	0	0	0	0	0	0	0	0	1309
09:00	0	567	49	1	5	1	0	0	0	0	0	0	0	623
10:00	1	366	41	0	2	0	0	0	0	0	0	0	0	410
11:00	3	350	42	0	2	0	0	0	0	0	0	0	0	397
12 PM	0	371	39	0	2	0	0	0	0	0	0	0	0	412
13:00	3	365	34	0	5	0	0	0	0	0	0	0	0	407
14:00	3	477	42	0	3	0	0	0	0	0	0	0	0	525
15:00	0	607	67	0	5	0	0	2	0	0	0	0	0	681
16:00	0	538	57	1	2	0	0	0	0	0	0	0	0	598
17:00	0	539	44	0	1	0	0	1	0	0	0	0	0	585
18:00	1	422	30	1	2	0	0	0	0	0	0	0	0	456
19:00	2	257	13	1	2	0	0	0	0	0	0	0	0	275
20:00	0	201	10	0	1	0	0	0	0	0	0	0	0	212
21:00	0	116	9	0	0	0	0	0	0	0	0	0	0	125
22:00	1	97	8	0	0	1	0	0	0	0	0	0	0	107
23:00	1	70	7	0	0	0	0	0	1	0	0	0	0	79
Day Total	15	8059	713	4	39	2	0	3	2	0	0	0	0	8837
Percent	0.2%	91.2%	8.1%	0.0%	0.4%	0.0%	0.0%	0.0%	0.0%	0.0%	0.0%	0.0%	0.0%	
AM Peak	11:00	08:00	07:00	09:00	09:00	09:00			07:00					08:00
Vol.	3	1228	86	1	5	1			1					1309
PM Peak	13:00	15:00	15:00	16:00	13:00	22:00		15:00	23:00					15:00
Vol.	3	607	67	1	5	1		2	1					681

Tri-State Traffic Data Inc.

Road Name: NY 33
 Segment: 110' E OF HIGH ST OVERPASS
 Ctr#: 60

184 Baker Rd
 Caotesville PA 19320

GPS: 42.900492, -78.848558

WB3

Start Time	Bikes	Cars & Trailers	2 Axle Long	Buses	2 Axle 6 Tire	3 Axle Single	4 Axle Single	<5 Axl Double	5 Axle Double	>6 Axl Double	<6 Axl Multi	6 Axle Multi	>6 Axl Multi	Total
10/28/21	0	22	2	0	1	0	0	0	0	0	0	0	0	25
01:00	0	12	3	0	0	0	0	0	0	0	0	0	0	15
02:00	0	14	1	0	0	0	0	0	0	0	0	0	0	15
03:00	0	9	0	0	0	0	0	0	0	0	0	0	0	9
04:00	0	15	1	0	0	0	0	0	0	0	0	0	0	16
05:00	0	76	11	0	0	0	0	0	1	0	0	0	0	88
06:00	1	338	52	1	1	0	0	0	0	0	0	0	0	393
07:00	0	916	79	0	2	0	0	0	0	0	0	0	0	997
08:00	0	1206	84	1	3	0	0	1	2	0	0	0	0	1297
09:00	0	570	57	0	1	0	0	0	0	0	0	0	0	628
10:00	2	348	36	3	3	0	0	0	0	0	0	0	0	392
11:00	1	380	41	1	5	0	0	0	2	0	0	0	0	430
12 PM	4	381	40	1	2	0	0	0	1	0	0	0	0	429
13:00	0	381	42	0	3	0	0	0	0	0	0	0	0	426
14:00	0	443	47	0	5	0	0	0	1	0	0	0	0	496
15:00	*	*	*	*	*	*	*	*	*	*	*	*	*	*
16:00	*	*	*	*	*	*	*	*	*	*	*	*	*	*
17:00	*	*	*	*	*	*	*	*	*	*	*	*	*	*
18:00	*	*	*	*	*	*	*	*	*	*	*	*	*	*
19:00	*	*	*	*	*	*	*	*	*	*	*	*	*	*
20:00	*	*	*	*	*	*	*	*	*	*	*	*	*	*
21:00	*	*	*	*	*	*	*	*	*	*	*	*	*	*
22:00	*	*	*	*	*	*	*	*	*	*	*	*	*	*
23:00	*	*	*	*	*	*	*	*	*	*	*	*	*	*
Day Total	8	5111	496	7	26	0	0	1	7	0	0	0	0	5656
Percent	0.1%	90.4%	8.8%	0.1%	0.5%	0.0%	0.0%	0.0%	0.1%	0.0%	0.0%	0.0%	0.0%	
AM Peak	10:00	08:00	08:00	10:00	11:00			08:00	08:00					08:00
Vol.	2	1206	84	3	5			1	2					1297
PM Peak	12:00	14:00	14:00	12:00	14:00				12:00					14:00
Vol.	4	443	47	1	5				1					496
Grand Total	38	24022	2385	24	124	6	0	7	24	0	0	0	0	26630
Percent	0.1%	90.2%	9.0%	0.1%	0.5%	0.0%	0.0%	0.0%	0.1%	0.0%	0.0%	0.0%	0.0%	

Tri-State Traffic Data Inc.

Road Name: NY 33
 Segment: 225' W OF JEFFERSON AVE OVERPASS
 Ctr#: 113

184 Baker Rd
 Coatesville PA 19320

GPS: 42.89690, -78.85485

Start Time	25-Oct-21		Tue		Wed		Thu		Fri		Weekday Average		Sat		Sun	
	EB1	EB2	EB1	EB2	EB1	EB2	EB1	EB2	EB1	EB2	EB1	EB2	EB1	EB2	EB1	EB2
12:00 AM	*	*	49	134	49	118	75	129	*	*	58	127	*	*	*	*
01:00	*	*	28	70	23	86	34	91	*	*	28	82	*	*	*	*
02:00	*	*	17	46	14	39	15	63	*	*	15	49	*	*	*	*
03:00	*	*	15	44	12	48	35	51	*	*	21	48	*	*	*	*
04:00	*	*	16	57	21	71	27	53	*	*	21	60	*	*	*	*
05:00	*	*	53	152	49	140	78	155	*	*	60	149	*	*	*	*
06:00	*	*	196	388	185	383	204	372	*	*	195	381	*	*	*	*
07:00	*	*	416	672	394	685	387	696	*	*	399	684	*	*	*	*
08:00	*	*	470	693	527	707	475	670	*	*	491	690	*	*	*	*
09:00	*	*	392	593	398	595	387	609	*	*	392	599	*	*	*	*
10:00	*	*	321	601	329	560	361	582	*	*	337	581	*	*	*	*
11:00	*	*	324	656	376	663	334	703	*	*	345	674	*	*	*	*
12:00 PM	*	*	397	692	355	725	413	703	*	*	388	707	*	*	*	*
01:00	*	*	372	683	345	751	421	712	*	*	379	715	*	*	*	*
02:00	462	737	456	779	440	825	446	827	*	*	451	792	*	*	*	*
03:00	667	1044	601	1067	601	1101	597	1059	*	*	616	1068	*	*	*	*
04:00	702	1209	704	1128	679	1225	182	306	*	*	567	967	*	*	*	*
05:00	602	1097	669	1119	679	1128	*	*	*	*	650	1115	*	*	*	*
06:00	397	664	406	703	480	731	*	*	*	*	428	699	*	*	*	*
07:00	300	503	272	504	362	572	*	*	*	*	311	526	*	*	*	*
08:00	240	365	272	454	297	447	*	*	*	*	270	422	*	*	*	*
09:00	280	443	193	386	242	404	*	*	*	*	238	411	*	*	*	*
10:00	191	320	143	329	199	330	*	*	*	*	178	326	*	*	*	*
11:00	92	231	92	247	121	227	*	*	*	*	102	235	*	*	*	*
Total Day	3933	6613	6874	12197	7177	12561	4471	7781	0	0	6940	12107	0	0	0	0
AM Peak	-	-	08:00	08:00	08:00	08:00	08:00	11:00	-	-	08:00	08:00	-	-	-	-
Vol.	-	-	470	693	527	707	475	703	-	-	491	690	-	-	-	-
PM Peak	16:00	16:00	16:00	16:00	16:00	16:00	15:00	15:00	-	-	17:00	17:00	-	-	-	-
Vol.	702	1209	704	1128	679	1225	597	1059	-	-	650	1115	-	-	-	-

Comb. Total	10546	19071	19738	12252	0	19047	0	0
ADT	ADT 19,048	AADT 19,048						

Tri-State Traffic Data Inc.

Road Name: NY 33
 Segment: 225' W OF JEFFERSON AVE OVERPASS
 Ctr#: 113

184 Baker Rd
 Caotesville PA 19320

GPS: 42.89690, -78.85485

Start Time	Mon 25-Oct-21	Tue 26-Oct-21	Wed 27-Oct-21	Thu 28-Oct-21	Fri 29-Oct-21	Average Day	Sat 30-Oct-21	Sun 31-Oct-21	Week Average
12:00 AM	*	20	29	34	*	28	*	*	28
01:00	*	15	9	15	*	13	*	*	13
02:00	*	5	6	7	*	6	*	*	6
03:00	*	8	6	4	*	6	*	*	6
04:00	*	5	11	16	*	11	*	*	11
05:00	*	36	46	32	*	38	*	*	38
06:00	*	110	143	142	*	132	*	*	132
07:00	*	338	375	359	*	357	*	*	357
08:00	*	345	377	385	*	369	*	*	369
09:00	*	216	268	232	*	239	*	*	239
10:00	*	201	200	232	*	211	*	*	211
11:00	*	218	253	293	*	255	*	*	255
12:00 PM	*	305	362	309	*	325	*	*	325
01:00	*	279	371	385	*	345	*	*	345
02:00	391	377	476	465	*	427	*	*	427
03:00	777	732	777	775	*	765	*	*	765
04:00	953	855	961	*	*	923	*	*	923
05:00	870	883	867	*	*	873	*	*	873
06:00	339	342	441	*	*	374	*	*	374
07:00	185	208	260	*	*	218	*	*	218
08:00	133	148	192	*	*	158	*	*	158
09:00	167	125	184	*	*	159	*	*	159
10:00	110	97	138	*	*	115	*	*	115
11:00	72	63	69	*	*	68	*	*	68
Day Total	3997	5931	6821	3685	0	6415	0	0	6415
% Avg. WkDay	62.3%	92.5%	106.3%	57.4%	0.0%				
% Avg. Week	62.3%	92.5%	106.3%	57.4%	0.0%	100.0%	0.0%	0.0%	
AM Peak	-	08:00	08:00	08:00	-	08:00	-	-	08:00
Vol.	-	345	377	385	-	369	-	-	369
PM Peak	16:00	17:00	16:00	15:00	-	16:00	-	-	16:00
Vol.	953	883	961	775	-	923	-	-	923
Grand Total	3997	5931	6821	3685	0	6415	0	0	6415
ADT		ADT 6,363		AADT 6,363					

Tri-State Traffic Data Inc.

Road Name: NY 33
 Segment: 225' W OF JEFFERSON AVE OVERPASS
 Ctr#: 113

184 Baker Rd
 Caotesville PA 19320

GPS: 42.89690, -78.85485

EB1

Start Time	Bikes	Cars & Trailers	2 Axle Long	Buses	2 Axle 6 Tire	3 Axle Single	4 Axle Single	<5 Axl Double	5 Axle Double	>6 Axl Double	<6 Axl Multi	6 Axle Multi	>6 Axl Multi	Total
10/25/21	*	*	*	*	*	*	*	*	*	*	*	*	*	*
01:00	*	*	*	*	*	*	*	*	*	*	*	*	*	*
02:00	*	*	*	*	*	*	*	*	*	*	*	*	*	*
03:00	*	*	*	*	*	*	*	*	*	*	*	*	*	*
04:00	*	*	*	*	*	*	*	*	*	*	*	*	*	*
05:00	*	*	*	*	*	*	*	*	*	*	*	*	*	*
06:00	*	*	*	*	*	*	*	*	*	*	*	*	*	*
07:00	*	*	*	*	*	*	*	*	*	*	*	*	*	*
08:00	*	*	*	*	*	*	*	*	*	*	*	*	*	*
09:00	*	*	*	*	*	*	*	*	*	*	*	*	*	*
10:00	*	*	*	*	*	*	*	*	*	*	*	*	*	*
11:00	*	*	*	*	*	*	*	*	*	*	*	*	*	*
12 PM	*	*	*	*	*	*	*	*	*	*	*	*	*	*
13:00	*	*	*	*	*	*	*	*	*	*	*	*	*	*
14:00	0	385	54	5	15	1	0	1	1	0	0	0	0	462
15:00	0	587	56	12	8	1	0	2	1	0	0	0	0	667
16:00	0	634	47	16	4	1	0	0	0	0	0	0	0	702
17:00	0	547	49	4	2	0	0	0	0	0	0	0	0	602
18:00	0	359	35	1	1	0	0	0	1	0	0	0	0	397
19:00	0	280	20	0	0	0	0	0	0	0	0	0	0	300
20:00	0	220	15	0	3	0	0	0	2	0	0	0	0	240
21:00	0	248	28	0	3	1	0	0	0	0	0	0	0	280
22:00	0	173	17	0	1	0	0	0	0	0	0	0	0	191
23:00	0	83	8	0	1	0	0	0	0	0	0	0	0	92
Day Total	0	3516	329	38	38	4	0	3	5	0	0	0	0	3933
Percent	0.0%	89.4%	8.4%	1.0%	1.0%	0.1%	0.0%	0.1%	0.1%	0.0%	0.0%	0.0%	0.0%	
AM Peak Vol.														
PM Peak Vol.		16:00 634	15:00 56	16:00 16	14:00 15	14:00 1		15:00 2	20:00 2					16:00 702

Tri-State Traffic Data Inc.

Road Name: NY 33
 Segment: 225' W OF JEFFERSON AVE OVERPASS
 Ctr#: 113

184 Baker Rd
 Caotesville PA 19320

GPS: 42.89690, -78.85485

EB1

Start Time	Bikes	Cars & Trailers	2 Axle Long	Buses	2 Axle 6 Tire	3 Axle Single	4 Axle Single	<5 Axl Double	5 Axle Double	>6 Axl Double	<6 Axl Multi	6 Axle Multi	>6 Axl Multi	Total
10/26/21	0	45	3	0	1	0	0	0	0	0	0	0	0	49
01:00	0	22	5	0	1	0	0	0	0	0	0	0	0	28
02:00	0	17	0	0	0	0	0	0	0	0	0	0	0	17
03:00	0	13	0	0	1	0	0	1	0	0	0	0	0	15
04:00	0	15	1	0	0	0	0	0	0	0	0	0	0	16
05:00	0	46	7	0	0	0	0	0	0	0	0	0	0	53
06:00	0	159	25	2	7	1	0	0	2	0	0	0	0	196
07:00	0	357	44	7	6	1	0	0	1	0	0	0	0	416
08:00	0	382	58	11	12	1	0	3	2	1	0	0	0	470
09:00	0	302	55	21	11	0	0	2	1	0	0	0	0	392
10:00	0	259	42	2	13	2	0	0	3	0	0	0	0	321
11:00	0	271	43	0	7	1	0	1	1	0	0	0	0	324
12 PM	0	340	45	1	8	2	0	1	0	0	0	0	0	397
13:00	0	305	52	4	6	1	0	3	1	0	0	0	0	372
14:00	0	386	49	6	12	2	0	0	1	0	0	0	0	456
15:00	0	515	61	12	9	1	0	2	1	0	0	0	0	601
16:00	0	640	43	16	2	0	0	2	1	0	0	0	0	704
17:00	0	604	50	7	7	0	0	0	1	0	0	0	0	669
18:00	0	360	35	1	8	1	0	0	1	0	0	0	0	406
19:00	0	253	16	0	2	0	0	0	1	0	0	0	0	272
20:00	0	250	21	0	1	0	0	0	0	0	0	0	0	272
21:00	0	183	6	1	3	0	0	0	0	0	0	0	0	193
22:00	0	126	12	2	0	0	0	0	3	0	0	0	0	143
23:00	0	85	5	0	2	0	0	0	0	0	0	0	0	92
Day Total	0	5935	678	93	119	13	0	15	20	1	0	0	0	6874
Percent	0.0%	86.3%	9.9%	1.4%	1.7%	0.2%	0.0%	0.2%	0.3%	0.0%	0.0%	0.0%	0.0%	
AM Peak		08:00	08:00	09:00	10:00	10:00		08:00	10:00	08:00				08:00
Vol.		382	58	21	13	2		3	3	1				470
PM Peak		16:00	15:00	16:00	14:00	12:00		13:00	22:00					16:00
Vol.		640	61	16	12	2		3	3					704

Tri-State Traffic Data Inc.

Road Name: NY 33
 Segment: 225' W OF JEFFERSON AVE OVERPASS
 Ctr#: 113

184 Baker Rd
 Caotesville PA 19320

GPS: 42.89690, -78.85485

EB1

Start Time	Bikes	Cars & Trailers	2 Axle Long	Buses	2 Axle 6 Tire	3 Axle Single	4 Axle Single	<5 Axl Double	5 Axle Double	>6 Axl Double	<6 Axl Multi	6 Axle Multi	>6 Axl Multi	Total
10/27/21	0	43	2	0	3	0	0	0	1	0	0	0	0	49
01:00	0	19	3	0	1	0	0	0	0	0	0	0	0	23
02:00	0	11	1	0	1	1	0	0	0	0	0	0	0	14
03:00	0	11	0	0	0	0	0	0	1	0	0	0	0	12
04:00	0	18	2	0	0	1	0	0	0	0	0	0	0	21
05:00	0	37	12	0	0	0	0	0	0	0	0	0	0	49
06:00	0	143	38	2	1	1	0	0	0	0	0	0	0	185
07:00	0	327	46	9	9	0	0	1	2	0	0	0	0	394
08:00	0	426	74	11	11	2	1	0	2	0	0	0	0	527
09:00	0	303	51	21	19	1	0	0	3	0	0	0	0	398
10:00	0	257	58	1	8	1	0	1	2	1	0	0	0	329
11:00	0	317	42	3	10	2	0	0	2	0	0	0	0	376
12 PM	0	295	41	1	12	1	0	1	4	0	0	0	0	355
13:00	0	278	47	1	13	2	0	0	4	0	0	0	0	345
14:00	0	365	48	7	15	3	0	0	2	0	0	0	0	440
15:00	0	503	64	13	16	1	0	2	2	0	0	0	0	601
16:00	0	604	53	13	9	0	0	0	0	0	0	0	0	679
17:00	0	613	56	6	3	0	0	0	1	0	0	0	0	679
18:00	0	452	23	2	2	1	0	0	0	0	0	0	0	480
19:00	0	334	25	0	3	0	0	0	0	0	0	0	0	362
20:00	1	272	23	0	1	0	0	0	0	0	0	0	0	297
21:00	0	227	13	0	2	0	0	0	0	0	0	0	0	242
22:00	0	190	9	0	0	0	0	0	0	0	0	0	0	199
23:00	0	112	7	0	2	0	0	0	0	0	0	0	0	121
Day Total	1	6157	738	90	141	17	1	5	26	1	0	0	0	7177
Percent	0.0%	85.8%	10.3%	1.3%	2.0%	0.2%	0.0%	0.1%	0.4%	0.0%	0.0%	0.0%	0.0%	
AM Peak		08:00	08:00	09:00	09:00	08:00	08:00	07:00	09:00	10:00				08:00
Vol.		426	74	21	19	2	1	1	3	1				527
PM Peak	20:00	17:00	15:00	15:00	15:00	14:00		15:00	12:00					16:00
Vol.	1	613	64	13	16	3		2	4					679

Tri-State Traffic Data Inc.

Road Name: NY 33
 Segment: 225' W OF JEFFERSON AVE OVERPASS
 Ctr#: 113

184 Baker Rd
 Caotesville PA 19320

GPS: 42.89690, -78.85485

EB1

Start Time	Bikes	Cars & Trailers	2 Axle Long	Buses	2 Axle 6 Tire	3 Axle Single	4 Axle Single	<5 Axl Double	5 Axle Double	>6 Axl Double	<6 Axl Multi	6 Axle Multi	>6 Axl Multi	Total
10/28/21	0	70	5	0	0	0	0	0	0	0	0	0	0	75
01:00	0	25	8	0	1	0	0	0	0	0	0	0	0	34
02:00	0	14	1	0	0	0	0	0	0	0	0	0	0	15
03:00	0	34	1	0	0	0	0	0	0	0	0	0	0	35
04:00	0	25	2	0	0	0	0	0	0	0	0	0	0	27
05:00	0	62	15	0	1	0	0	0	0	0	0	0	0	78
06:00	0	156	34	3	1	5	0	0	5	0	0	0	0	204
07:00	0	325	43	6	4	5	1	3	0	0	0	0	0	387
08:00	0	393	62	7	11	1	0	0	0	1	0	0	0	475
09:00	0	310	47	18	7	3	1	0	1	0	0	0	0	387
10:00	0	291	51	4	14	1	0	0	0	0	0	0	0	361
11:00	0	287	39	0	7	0	0	0	1	0	0	0	0	334
12 PM	0	323	71	1	11	4	0	1	2	0	0	0	0	413
13:00	0	349	52	3	8	5	1	1	2	0	0	0	0	421
14:00	0	376	40	8	20	0	0	2	0	0	0	0	0	446
15:00	0	503	58	15	16	2	0	1	2	0	0	0	0	597
16:00	0	158	19	3	1	1	0	0	0	0	0	0	0	182
17:00	*	*	*	*	*	*	*	*	*	*	*	*	*	*
18:00	*	*	*	*	*	*	*	*	*	*	*	*	*	*
19:00	*	*	*	*	*	*	*	*	*	*	*	*	*	*
20:00	*	*	*	*	*	*	*	*	*	*	*	*	*	*
21:00	*	*	*	*	*	*	*	*	*	*	*	*	*	*
22:00	*	*	*	*	*	*	*	*	*	*	*	*	*	*
23:00	*	*	*	*	*	*	*	*	*	*	*	*	*	*
Day Total	0	3701	548	68	102	27	3	8	13	1	0	0	0	4471
Percent	0.0%	82.8%	12.3%	1.5%	2.3%	0.6%	0.1%	0.2%	0.3%	0.0%	0.0%	0.0%	0.0%	
AM Peak Vol.		08:00 393	08:00 62	09:00 18	10:00 14	06:00 5	07:00 1	07:00 3	06:00 5	08:00 1				08:00 475
PM Peak Vol.		15:00 503	12:00 71	15:00 15	14:00 20	13:00 5	13:00 1	14:00 2	12:00 2					15:00 597
Grand Total	1	19309	2293	289	400	61	4	31	64	3	0	0	0	22455
Percent	0.0%	86.0%	10.2%	1.3%	1.8%	0.3%	0.0%	0.1%	0.3%	0.0%	0.0%	0.0%	0.0%	

Tri-State Traffic Data Inc.

Road Name: NY 33
 Segment: 225' W OF JEFFERSON AVE OVERPASS
 Ctr#: 113

184 Baker Rd
 Caotesville PA 19320

GPS: 42.89690, -78.85485

EB2

Start Time	Bikes	Cars & Trailers	2 Axle Long	Buses	2 Axle 6 Tire	3 Axle Single	4 Axle Single	<5 Axl Double	5 Axle Double	>6 Axl Double	<6 Axl Multi	6 Axle Multi	>6 Axl Multi	Total
10/25/21	*	*	*	*	*	*	*	*	*	*	*	*	*	*
01:00	*	*	*	*	*	*	*	*	*	*	*	*	*	*
02:00	*	*	*	*	*	*	*	*	*	*	*	*	*	*
03:00	*	*	*	*	*	*	*	*	*	*	*	*	*	*
04:00	*	*	*	*	*	*	*	*	*	*	*	*	*	*
05:00	*	*	*	*	*	*	*	*	*	*	*	*	*	*
06:00	*	*	*	*	*	*	*	*	*	*	*	*	*	*
07:00	*	*	*	*	*	*	*	*	*	*	*	*	*	*
08:00	*	*	*	*	*	*	*	*	*	*	*	*	*	*
09:00	*	*	*	*	*	*	*	*	*	*	*	*	*	*
10:00	*	*	*	*	*	*	*	*	*	*	*	*	*	*
11:00	*	*	*	*	*	*	*	*	*	*	*	*	*	*
12 PM	*	*	*	*	*	*	*	*	*	*	*	*	*	*
13:00	*	*	*	*	*	*	*	*	*	*	*	*	*	*
14:00	0	621	89	6	15	3	0	0	2	1	0	0	0	737
15:00	0	909	108	12	10	0	0	3	2	0	0	0	0	1044
16:00	0	1095	95	11	6	0	0	1	1	0	0	0	0	1209
17:00	0	1024	57	13	1	0	0	1	1	0	0	0	0	1097
18:00	0	621	35	3	3	0	0	1	1	0	0	0	0	664
19:00	0	468	28	3	4	0	0	0	0	0	0	0	0	503
20:00	0	337	25	1	2	0	0	0	0	0	0	0	0	365
21:00	0	404	36	1	1	1	0	0	0	0	0	0	0	443
22:00	0	287	31	0	1	0	0	0	1	0	0	0	0	320
23:00	0	212	17	0	1	0	0	0	1	0	0	0	0	231
Day Total	0	5978	521	50	44	4	0	6	9	1	0	0	0	6613
Percent	0.0%	90.4%	7.9%	0.8%	0.7%	0.1%	0.0%	0.1%	0.1%	0.0%	0.0%	0.0%	0.0%	
AM Peak Vol.														
PM Peak Vol.		16:00	15:00	17:00	14:00	14:00		15:00	14:00	14:00				16:00
		1095	108	13	15	3		3	2	1				1209

Tri-State Traffic Data Inc.

Road Name: NY 33
 Segment: 225' W OF JEFFERSON AVE OVERPASS
 Ctr#: 113

184 Baker Rd
 Caotesville PA 19320

GPS: 42.89690, -78.85485

EB2

Start Time	Bikes	Cars & Trailers	2 Axle Long	Buses	2 Axle 6 Tire	3 Axle Single	4 Axle Single	<5 Axl Double	5 Axle Double	>6 Axl Double	<6 Axl Multi	6 Axle Multi	>6 Axl Multi	Total
10/26/21	0	121	10	1	1	0	0	0	1	0	0	0	0	134
01:00	0	67	3	0	0	0	0	0	0	0	0	0	0	70
02:00	0	40	5	0	0	0	0	0	1	0	0	0	0	46
03:00	0	39	3	0	0	0	0	0	2	0	0	0	0	44
04:00	0	49	5	0	2	0	0	0	1	0	0	0	0	57
05:00	0	128	22	1	1	0	0	0	0	0	0	0	0	152
06:00	0	340	42	2	2	2	0	0	0	0	0	0	0	388
07:00	0	593	59	15	0	2	0	0	2	1	0	0	0	672
08:00	0	598	73	10	9	1	0	1	1	0	0	0	0	693
09:00	0	496	68	16	11	2	0	0	0	0	0	0	0	593
10:00	0	503	78	6	8	0	0	3	3	0	0	0	0	601
11:00	0	564	73	3	11	2	0	1	2	0	0	0	0	656
12 PM	0	599	80	2	10	0	0	0	1	0	0	0	0	692
13:00	0	591	72	4	14	0	0	0	2	0	0	0	0	683
14:00	0	685	77	7	6	1	0	2	1	0	0	0	0	779
15:00	0	962	88	12	3	0	0	1	1	0	0	0	0	1067
16:00	0	1021	84	13	7	0	0	2	1	0	0	0	0	1128
17:00	0	1041	63	13	1	0	0	1	0	0	0	0	0	1119
18:00	0	640	55	4	2	0	0	0	2	0	0	0	0	703
19:00	0	465	34	3	2	0	0	0	0	0	0	0	0	504
20:00	1	424	19	1	5	1	0	1	2	0	0	0	0	454
21:00	0	355	26	1	4	0	0	0	0	0	0	0	0	386
22:00	0	304	18	0	5	0	0	0	2	0	0	0	0	329
23:00	2	233	11	0	0	0	0	1	0	0	0	0	0	247
Day Total	3	10858	1068	114	104	11	0	13	25	1	0	0	0	12197
Percent	0.0%	89.0%	8.8%	0.9%	0.9%	0.1%	0.0%	0.1%	0.2%	0.0%	0.0%	0.0%	0.0%	
AM Peak		08:00	10:00	09:00	09:00	06:00		10:00	10:00	07:00				08:00
Vol.		598	78	16	11	2		3	3	1				693
PM Peak	23:00	17:00	15:00	16:00	13:00	14:00		14:00	13:00					16:00
Vol.	2	1041	88	13	14	1		2	2					1128

Tri-State Traffic Data Inc.

Road Name: NY 33
 Segment: 225' W OF JEFFERSON AVE OVERPASS
 Ctr#: 113

184 Baker Rd
 Caotesville PA 19320

GPS: 42.89690, -78.85485

EB2

Start Time	Bikes	Cars & Trailers	2 Axle Long	Buses	2 Axle 6 Tire	3 Axle Single	4 Axle Single	<5 Axl Double	5 Axle Double	>6 Axl Double	<6 Axl Multi	6 Axle Multi	>6 Axl Multi	Total
10/27/21	0	107	8	0	2	0	0	0	1	0	0	0	0	118
01:00	0	75	6	1	3	0	0	0	1	0	0	0	0	86
02:00	0	39	0	0	0	0	0	0	0	0	0	0	0	39
03:00	0	43	4	0	1	0	0	0	0	0	0	0	0	48
04:00	0	66	3	0	0	1	0	0	1	0	0	0	0	71
05:00	0	122	17	1	0	0	0	0	0	0	0	0	0	140
06:00	0	324	51	1	4	1	0	0	2	0	0	0	0	383
07:00	0	597	69	10	1	5	0	0	3	0	0	0	0	685
08:00	0	610	67	10	14	2	0	0	4	0	0	0	0	707
09:00	0	500	66	14	11	1	0	0	2	1	0	0	0	595
10:00	1	468	78	2	6	1	0	0	4	0	0	0	0	560
11:00	0	574	72	4	7	2	0	2	2	0	0	0	0	663
12 PM	1	644	67	0	7	3	0	0	3	0	0	0	0	725
13:00	0	660	73	5	7	3	0	1	2	0	0	0	0	751
14:00	0	701	90	9	18	3	0	1	1	2	0	0	0	825
15:00	0	976	106	9	7	1	0	1	1	0	0	0	0	1101
16:00	0	1114	83	15	9	0	0	1	3	0	0	0	0	1225
17:00	1	1043	67	10	5	1	0	0	1	0	0	0	0	1128
18:00	0	682	47	1	1	0	0	0	0	0	0	0	0	731
19:00	0	522	39	4	6	1	0	0	0	0	0	0	0	572
20:00	1	424	20	0	2	0	0	0	0	0	0	0	0	447
21:00	2	376	25	0	0	0	0	0	1	0	0	0	0	404
22:00	0	313	13	1	1	1	0	0	1	0	0	0	0	330
23:00	0	198	25	0	2	0	0	0	2	0	0	0	0	227
Day Total	6	11178	1096	97	114	26	0	6	35	3	0	0	0	12561
Percent	0.0%	89.0%	8.7%	0.8%	0.9%	0.2%	0.0%	0.0%	0.3%	0.0%	0.0%	0.0%	0.0%	
AM Peak	10:00	08:00	10:00	09:00	08:00	07:00		11:00	08:00	09:00				08:00
Vol.	1	610	78	14	14	5		2	4	1				707
PM Peak	21:00	16:00	15:00	16:00	14:00	12:00		13:00	12:00	14:00				16:00
Vol.	2	1114	106	15	18	3		1	3	2				1225

Tri-State Traffic Data Inc.

Road Name: NY 33
 Segment: 225' W OF JEFFERSON AVE OVERPASS
 Ctr#: 113

184 Baker Rd
 Caotesville PA 19320

GPS: 42.89690, -78.85485

EB2

Start Time	Bikes	Cars & Trailers	2 Axle Long	Buses	2 Axle 6 Tire	3 Axle Single	4 Axle Single	<5 Axl Double	5 Axle Double	>6 Axl Double	<6 Axl Multi	6 Axle Multi	>6 Axl Multi	Total
10/28/21	0	120	8	0	1	0	0	0	0	0	0	0	0	129
01:00	0	78	12	0	0	0	0	0	1	0	0	0	0	91
02:00	0	55	6	0	1	0	0	0	1	0	0	0	0	63
03:00	0	49	2	0	0	0	0	0	0	0	0	0	0	51
04:00	0	46	6	0	0	0	0	0	1	0	0	0	0	53
05:00	0	132	16	2	2	2	0	0	1	0	0	0	0	155
06:00	0	316	49	1	1	3	0	0	2	0	0	0	0	372
07:00	0	585	80	16	4	8	0	0	2	1	0	0	0	696
08:00	0	562	83	12	4	2	0	3	4	0	0	0	0	670
09:00	0	528	52	14	13	0	1	0	1	0	0	0	0	609
10:00	0	501	66	2	9	3	0	0	1	0	0	0	0	582
11:00	0	595	87	4	10	1	0	0	6	0	0	0	0	703
12 PM	1	614	70	2	10	2	0	1	3	0	0	0	0	703
13:00	2	623	66	7	12	1	0	1	0	0	0	0	0	712
14:00	2	725	76	9	9	1	0	4	1	0	0	0	0	827
15:00	0	929	111	7	8	0	0	3	1	0	0	0	0	1059
16:00	0	280	20	5	1	0	0	0	0	0	0	0	0	306
17:00	*	*	*	*	*	*	*	*	*	*	*	*	*	*
18:00	*	*	*	*	*	*	*	*	*	*	*	*	*	*
19:00	*	*	*	*	*	*	*	*	*	*	*	*	*	*
20:00	*	*	*	*	*	*	*	*	*	*	*	*	*	*
21:00	*	*	*	*	*	*	*	*	*	*	*	*	*	*
22:00	*	*	*	*	*	*	*	*	*	*	*	*	*	*
23:00	*	*	*	*	*	*	*	*	*	*	*	*	*	*
Day Total	5	6738	810	81	85	23	1	12	25	1	0	0	0	7781
Percent	0.1%	86.6%	10.4%	1.0%	1.1%	0.3%	0.0%	0.2%	0.3%	0.0%	0.0%	0.0%	0.0%	
AM Peak Vol.		11:00 595	11:00 87	07:00 16	09:00 13	07:00 8	09:00 1	08:00 3	11:00 6	07:00 1				11:00 703
PM Peak Vol.	13:00 2	15:00 929	15:00 111	14:00 9	13:00 12	12:00 2		14:00 4	12:00 3					15:00 1059
Grand Total	14	34752	3495	342	347	64	1	37	94	6	0	0	0	39152
Percent	0.0%	88.8%	8.9%	0.9%	0.9%	0.2%	0.0%	0.1%	0.2%	0.0%	0.0%	0.0%	0.0%	

Tri-State Traffic Data Inc.

Road Name: NY 33
 Segment: 225' W OF JEFFERSON AVE OVERPASS
 Ctr#: 113

184 Baker Rd
 Caotesville PA 19320

GPS: 42.89690, -78.85485

EB3

Start Time	Bikes	Cars & Trailers	2 Axle Long	Buses	2 Axle 6 Tire	3 Axle Single	4 Axle Single	<5 Axl Double	5 Axle Double	>6 Axl Double	<6 Axl Multi	6 Axle Multi	>6 Axl Multi	Total
10/26/21	0	18	2	0	0	0	0	0	0	0	0	0	0	20
01:00	0	13	2	0	0	0	0	0	0	0	0	0	0	15
02:00	0	5	0	0	0	0	0	0	0	0	0	0	0	5
03:00	0	8	0	0	0	0	0	0	0	0	0	0	0	8
04:00	0	5	0	0	0	0	0	0	0	0	0	0	0	5
05:00	0	29	6	1	0	0	0	0	0	0	0	0	0	36
06:00	1	92	16	0	1	0	0	0	0	0	0	0	0	110
07:00	0	308	28	0	1	0	0	0	1	0	0	0	0	338
08:00	0	316	29	0	0	0	0	0	0	0	0	0	0	345
09:00	0	179	35	1	1	0	0	0	0	0	0	0	0	216
10:00	0	177	22	0	2	0	0	0	0	0	0	0	0	201
11:00	0	190	26	0	2	0	0	0	0	0	0	0	0	218
12 PM	0	270	33	0	2	0	0	0	0	0	0	0	0	305
13:00	0	245	32	1	1	0	0	0	0	0	0	0	0	279
14:00	0	330	45	0	2	0	0	0	0	0	0	0	0	377
15:00	0	635	94	3	0	0	0	0	0	0	0	0	0	732
16:00	0	790	64	0	1	0	0	0	0	0	0	0	0	855
17:00	1	804	77	0	1	0	0	0	0	0	0	0	0	883
18:00	1	315	24	0	1	0	0	0	1	0	0	0	0	342
19:00	0	196	11	0	1	0	0	0	0	0	0	0	0	208
20:00	2	140	6	0	0	0	0	0	0	0	0	0	0	148
21:00	0	115	10	0	0	0	0	0	0	0	0	0	0	125
22:00	0	88	8	0	1	0	0	0	0	0	0	0	0	97
23:00	0	56	7	0	0	0	0	0	0	0	0	0	0	63
Day Total	5	5324	577	6	17	0	0	0	2	0	0	0	0	5931
Percent	0.1%	89.8%	9.7%	0.1%	0.3%	0.0%	0.0%	0.0%	0.0%	0.0%	0.0%	0.0%	0.0%	
AM Peak	06:00	08:00	09:00	05:00	10:00				07:00					08:00
Vol.	1	316	35	1	2				1					345
PM Peak	20:00	17:00	15:00	15:00	12:00				18:00					17:00
Vol.	2	804	94	3	2				1					883

Tri-State Traffic Data Inc.

Road Name: NY 33
 Segment: 225' W OF JEFFERSON AVE OVERPASS
 Ctr#: 113

184 Baker Rd
 Caotesville PA 19320

GPS: 42.89690, -78.85485

EB3

Start Time	Bikes	Cars & Trailers	2 Axle Long	Buses	2 Axle 6 Tire	3 Axle Single	4 Axle Single	<5 Axl Double	5 Axle Double	>6 Axl Double	<6 Axl Multi	6 Axle Multi	>6 Axl Multi	Total
10/27/21	0	27	2	0	0	0	0	0	0	0	0	0	0	29
01:00	0	9	0	0	0	0	0	0	0	0	0	0	0	9
02:00	0	5	1	0	0	0	0	0	0	0	0	0	0	6
03:00	0	6	0	0	0	0	0	0	0	0	0	0	0	6
04:00	0	8	3	0	0	0	0	0	0	0	0	0	0	11
05:00	0	37	9	0	0	0	0	0	0	0	0	0	0	46
06:00	0	120	23	0	0	0	0	0	0	0	0	0	0	143
07:00	1	336	36	1	1	0	0	0	0	0	0	0	0	375
08:00	0	341	34	1	1	0	0	0	0	0	0	0	0	377
09:00	0	241	24	0	3	0	0	0	0	0	0	0	0	268
10:00	0	181	18	0	1	0	0	0	0	0	0	0	0	200
11:00	0	213	36	0	4	0	0	0	0	0	0	0	0	253
12 PM	1	316	44	0	1	0	0	0	0	0	0	0	0	362
13:00	0	342	26	0	3	0	0	0	0	0	0	0	0	371
14:00	0	423	51	0	2	0	0	0	0	0	0	0	0	476
15:00	2	670	100	2	3	0	0	0	0	0	0	0	0	777
16:00	0	880	80	0	1	0	0	0	0	0	0	0	0	961
17:00	0	806	60	0	1	0	0	0	0	0	0	0	0	867
18:00	2	403	36	0	0	0	0	0	0	0	0	0	0	441
19:00	0	236	20	1	3	0	0	0	0	0	0	0	0	260
20:00	0	176	14	1	1	0	0	0	0	0	0	0	0	192
21:00	0	176	6	1	0	0	0	0	1	0	0	0	0	184
22:00	1	126	11	0	0	0	0	0	0	0	0	0	0	138
23:00	0	63	6	0	0	0	0	0	0	0	0	0	0	69
Day Total	7	6141	640	7	25	0	0	0	1	0	0	0	0	6821
Percent	0.1%	90.0%	9.4%	0.1%	0.4%	0.0%	0.0%	0.0%	0.0%	0.0%	0.0%	0.0%	0.0%	
AM Peak	07:00	08:00	07:00	07:00	11:00									08:00
Vol.	1	341	36	1	4									377
PM Peak	15:00	16:00	15:00	15:00	13:00				21:00					16:00
Vol.	2	880	100	2	3				1					961

Tri-State Traffic Data Inc.

Road Name: NY 33
 Segment: 530' E OF GOODELL ST JCT
 Ctr#: 52

184 Baker Rd
 Coatesville PA 19320

GPS: 42.89468, -78.86104

Start Time	25-Oct-21		Tue		Wed		Thu		Fri		Weekday Average		Sat		Sun	
	WB1	WB2	WB1	WB2	WB1	WB2	WB1	WB2	WB1	WB2	WB1	WB2	WB1	WB2	WB1	WB2
12:00 AM	*	*	19	107	22	105	21	111	*	*	21	108	*	*	*	*
01:00	*	*	11	59	10	81	23	64	*	*	15	68	*	*	*	*
02:00	*	*	4	42	5	43	13	62	*	*	7	49	*	*	*	*
03:00	*	*	4	50	8	51	20	57	*	*	11	53	*	*	*	*
04:00	*	*	10	55	13	64	13	46	*	*	12	55	*	*	*	*
05:00	*	*	49	176	42	166	47	189	*	*	46	177	*	*	*	*
06:00	*	*	135	463	127	451	147	460	*	*	136	458	*	*	*	*
07:00	*	*	364	963	394	918	352	932	*	*	370	938	*	*	*	*
08:00	*	*	507	1189	548	1230	515	1195	*	*	523	1205	*	*	*	*
09:00	*	*	288	735	329	751	371	778	*	*	329	755	*	*	*	*
10:00	*	*	242	574	259	618	276	652	*	*	259	615	*	*	*	*
11:00	*	*	234	580	263	580	274	613	*	*	257	591	*	*	*	*
12:00 PM	*	*	248	581	270	623	250	655	*	*	256	620	*	*	*	*
01:00	*	*	218	577	278	590	261	667	*	*	252	611	*	*	*	*
02:00	248	647	237	653	271	669	266	640	*	*	256	652	*	*	*	*
03:00	265	777	244	808	274	814	271	824	*	*	264	806	*	*	*	*
04:00	212	768	201	766	259	752	*	*	*	*	224	762	*	*	*	*
05:00	224	683	217	742	282	759	*	*	*	*	241	728	*	*	*	*
06:00	179	651	201	515	218	607	*	*	*	*	199	591	*	*	*	*
07:00	113	412	124	443	149	457	*	*	*	*	129	437	*	*	*	*
08:00	90	284	80	328	124	381	*	*	*	*	98	331	*	*	*	*
09:00	81	244	81	292	109	281	*	*	*	*	90	272	*	*	*	*
10:00	60	204	59	245	87	232	*	*	*	*	69	227	*	*	*	*
11:00	53	174	43	214	58	206	*	*	*	*	51	198	*	*	*	*
Total Day	1525	4844	3820	11157	4399	11429	3120	7945	0	0	4115	11307	0	0	0	0
AM Peak	-	-	08:00	08:00	08:00	08:00	08:00	08:00	-	-	08:00	08:00	-	-	-	-
Vol.	-	-	507	1189	548	1230	515	1195	-	-	523	1205	-	-	-	-
PM Peak	15:00	15:00	12:00	15:00	17:00	15:00	15:00	15:00	-	-	15:00	15:00	-	-	-	-
Vol.	265	777	248	808	282	814	271	824	-	-	264	806	-	-	-	-

Comb. Total	6369	14977	15828	11065	0	15422	0	0
ADT	ADT 15,297	AADT 15,297						

Tri-State Traffic Data Inc.

Road Name: NY 33
 Segment: 530' E OF GOODELL ST JCT
 Ctr#: 52

184 Baker Rd
 Caotesville PA 19320

GPS: 42.89468, -78.86104

Start Time	Mon 25-Oct-21	Tue 26-Oct-21	Wed 27-Oct-21	Thu 28-Oct-21	Fri 29-Oct-21	Average Day	Sat 30-Oct-21	Sun 31-Oct-21	Week Average
12:00 AM	*	25	26	32	*	28	*	*	28
01:00	*	15	17	17	*	16	*	*	16
02:00	*	8	4	18	*	10	*	*	10
03:00	*	10	6	7	*	8	*	*	8
04:00	*	14	16	15	*	15	*	*	15
05:00	*	81	84	91	*	85	*	*	85
06:00	*	309	302	302	*	304	*	*	304
07:00	*	770	800	695	*	755	*	*	755
08:00	*	1037	1001	1025	*	1021	*	*	1021
09:00	*	609	546	566	*	574	*	*	574
10:00	*	330	368	346	*	348	*	*	348
11:00	*	323	378	370	*	357	*	*	357
12:00 PM	*	339	337	398	*	358	*	*	358
01:00	*	377	364	382	*	374	*	*	374
02:00	429	425	469	464	*	447	*	*	447
03:00	646	665	634	634	*	645	*	*	645
04:00	591	574	580	*	*	582	*	*	582
05:00	587	542	584	*	*	571	*	*	571
06:00	474	326	436	*	*	412	*	*	412
07:00	240	215	280	*	*	245	*	*	245
08:00	141	175	199	*	*	172	*	*	172
09:00	78	107	132	*	*	106	*	*	106
10:00	82	82	99	*	*	88	*	*	88
11:00	72	69	80	*	*	74	*	*	74
Day Total	3340	7427	7742	5362	0	7595	0	0	7595
% Avg. WkDay	44.0%	97.8%	101.9%	70.6%	0.0%				
% Avg. Week	44.0%	97.8%	101.9%	70.6%	0.0%	100.0%	0.0%	0.0%	
AM Peak	-	08:00	08:00	08:00	-	08:00	-	-	08:00
Vol.	-	1037	1001	1025	-	1021	-	-	1021
PM Peak	15:00	15:00	15:00	15:00	-	15:00	-	-	15:00
Vol.	646	665	634	634	-	645	-	-	645
Grand Total	3340	7427	7742	5362	0	7595	0	0	7595
ADT		ADT 7,517		AADT 7,517					

Tri-State Traffic Data Inc.

Road Name: NY 33
 Segment: 530' E OF GOODELL ST JCT
 Ctr#: 52

184 Baker Rd
 Caotesville PA 19320

GPS: 42.89468, -78.86104

WB1

Start Time	Bikes	Cars & Trailers	2 Axle Long	Buses	2 Axle 6 Tire	3 Axle Single	4 Axle Single	<5 Axl Double	5 Axle Double	>6 Axl Double	<6 Axl Multi	6 Axle Multi	>6 Axl Multi	Total
10/25/21	*	*	*	*	*	*	*	*	*	*	*	*	*	*
01:00	*	*	*	*	*	*	*	*	*	*	*	*	*	*
02:00	*	*	*	*	*	*	*	*	*	*	*	*	*	*
03:00	*	*	*	*	*	*	*	*	*	*	*	*	*	*
04:00	*	*	*	*	*	*	*	*	*	*	*	*	*	*
05:00	*	*	*	*	*	*	*	*	*	*	*	*	*	*
06:00	*	*	*	*	*	*	*	*	*	*	*	*	*	*
07:00	*	*	*	*	*	*	*	*	*	*	*	*	*	*
08:00	*	*	*	*	*	*	*	*	*	*	*	*	*	*
09:00	*	*	*	*	*	*	*	*	*	*	*	*	*	*
10:00	*	*	*	*	*	*	*	*	*	*	*	*	*	*
11:00	*	*	*	*	*	*	*	*	*	*	*	*	*	*
12 PM	*	*	*	*	*	*	*	*	*	*	*	*	*	*
13:00	*	*	*	*	*	*	*	*	*	*	*	*	*	*
14:00	0	214	23	10	1	0	0	0	0	0	0	0	0	248
15:00	0	235	24	4	2	0	0	0	0	0	0	0	0	265
16:00	0	188	19	4	1	0	0	0	0	0	0	0	0	212
17:00	0	209	13	0	2	0	0	0	0	0	0	0	0	224
18:00	0	161	15	0	3	0	0	0	0	0	0	0	0	179
19:00	0	93	18	0	1	0	0	0	1	0	0	0	0	113
20:00	0	79	8	0	3	0	0	0	0	0	0	0	0	90
21:00	0	76	5	0	0	0	0	0	0	0	0	0	0	81
22:00	0	51	9	0	0	0	0	0	0	0	0	0	0	60
23:00	0	47	6	0	0	0	0	0	0	0	0	0	0	53
Day Total	0	1353	140	18	13	0	0	0	1	0	0	0	0	1525
Percent	0.0%	88.7%	9.2%	1.2%	0.9%	0.0%	0.0%	0.0%	0.1%	0.0%	0.0%	0.0%	0.0%	
AM Peak Vol.														
PM Peak Vol.		15:00 235	15:00 24	14:00 10	18:00 3				19:00 1					15:00 265

Tri-State Traffic Data Inc.

Road Name: NY 33
 Segment: 530' E OF GOODELL ST JCT
 Ctr#: 52

184 Baker Rd
 Caotesville PA 19320

GPS: 42.89468, -78.86104

WB1

Start Time	Bikes	Cars & Trailers	2 Axle Long	Buses	2 Axle 6 Tire	3 Axle Single	4 Axle Single	<5 Axl Double	5 Axle Double	>6 Axl Double	<6 Axl Multi	6 Axle Multi	>6 Axl Multi	Total
10/26/21	0	15	4	0	0	0	0	0	0	0	0	0	0	19
01:00	0	10	0	0	1	0	0	0	0	0	0	0	0	11
02:00	0	3	1	0	0	0	0	0	0	0	0	0	0	4
03:00	0	4	0	0	0	0	0	0	0	0	0	0	0	4
04:00	0	9	1	0	0	0	0	0	0	0	0	0	0	10
05:00	0	35	14	0	0	0	0	0	0	0	0	0	0	49
06:00	0	107	19	6	3	0	0	0	0	0	0	0	0	135
07:00	0	317	37	6	4	0	0	0	0	0	0	0	0	364
08:00	0	468	37	1	1	0	0	0	0	0	0	0	0	507
09:00	0	256	25	1	6	0	0	0	0	0	0	0	0	288
10:00	0	206	27	1	7	0	0	1	0	0	0	0	0	242
11:00	0	209	17	0	7	1	0	0	0	0	0	0	0	234
12 PM	0	223	21	2	1	0	0	1	0	0	0	0	0	248
13:00	0	194	20	1	2	0	0	1	0	0	0	0	0	218
14:00	0	200	25	10	1	0	0	1	0	0	0	0	0	237
15:00	0	220	17	4	3	0	0	0	0	0	0	0	0	244
16:00	0	185	14	0	2	0	0	0	0	0	0	0	0	201
17:00	0	205	12	0	0	0	0	0	0	0	0	0	0	217
18:00	0	182	17	0	2	0	0	0	0	0	0	0	0	201
19:00	0	110	12	0	2	0	0	0	0	0	0	0	0	124
20:00	0	65	15	0	0	0	0	0	0	0	0	0	0	80
21:00	0	65	16	0	0	0	0	0	0	0	0	0	0	81
22:00	0	52	5	0	1	1	0	0	0	0	0	0	0	59
23:00	0	37	6	0	0	0	0	0	0	0	0	0	0	43
Day Total	0	3377	362	32	43	2	0	4	0	0	0	0	0	3820
Percent	0.0%	88.4%	9.5%	0.8%	1.1%	0.1%	0.0%	0.1%	0.0%	0.0%	0.0%	0.0%	0.0%	
AM Peak		08:00	07:00	06:00	10:00	11:00		10:00						08:00
Vol.		468	37	6	7	1		1						507
PM Peak		12:00	14:00	14:00	15:00	22:00		12:00						12:00
Vol.		223	25	10	3	1		1						248

Tri-State Traffic Data Inc.

Road Name: NY 33
 Segment: 530' E OF GOODELL ST JCT
 Ctr#: 52

184 Baker Rd
 Caotesville PA 19320

GPS: 42.89468, -78.86104

WB1

Start Time	Bikes	Cars & Trailers	2 Axle Long	Buses	2 Axle 6 Tire	3 Axle Single	4 Axle Single	<5 Axl Double	5 Axle Double	>6 Axl Double	<6 Axl Multi	6 Axle Multi	>6 Axl Multi	Total
10/27/21	0	19	3	0	0	0	0	0	0	0	0	0	0	22
01:00	0	8	1	0	1	0	0	0	0	0	0	0	0	10
02:00	0	4	1	0	0	0	0	0	0	0	0	0	0	5
03:00	0	8	0	0	0	0	0	0	0	0	0	0	0	8
04:00	0	12	1	0	0	0	0	0	0	0	0	0	0	13
05:00	0	32	10	0	0	0	0	0	0	0	0	0	0	42
06:00	0	107	13	5	1	0	0	0	1	0	0	0	0	127
07:00	0	353	31	4	3	1	0	0	2	0	0	0	0	394
08:00	0	502	37	0	5	2	0	2	0	0	0	0	0	548
09:00	0	293	30	1	3	1	0	1	0	0	0	0	0	329
10:00	0	231	21	0	4	0	0	0	3	0	0	0	0	259
11:00	0	238	21	0	2	0	0	1	1	0	0	0	0	263
12 PM	0	251	16	0	2	0	0	0	0	1	0	0	0	270
13:00	0	248	25	2	3	0	0	0	0	0	0	0	0	278
14:00	2	233	17	10	8	0	0	0	1	0	0	0	0	271
15:00	0	246	25	2	0	1	0	0	0	0	0	0	0	274
16:00	0	234	21	1	2	0	0	0	1	0	0	0	0	259
17:00	0	253	23	2	4	0	0	0	0	0	0	0	0	282
18:00	1	207	10	0	0	0	0	0	0	0	0	0	0	218
19:00	0	142	6	0	1	0	0	0	0	0	0	0	0	149
20:00	0	108	15	1	0	0	0	0	0	0	0	0	0	124
21:00	0	98	10	0	1	0	0	0	0	0	0	0	0	109
22:00	0	83	3	0	0	0	0	1	0	0	0	0	0	87
23:00	0	50	8	0	0	0	0	0	0	0	0	0	0	58
Day Total	3	3960	348	28	40	5	0	5	9	1	0	0	0	4399
Percent	0.1%	90.0%	7.9%	0.6%	0.9%	0.1%	0.0%	0.1%	0.2%	0.0%	0.0%	0.0%	0.0%	
AM Peak Vol.		08:00 502	08:00 37	06:00 5	08:00 5	08:00 2		08:00 2	10:00 3					08:00 548
PM Peak Vol.	14:00 2	17:00 253	13:00 25	14:00 10	14:00 8	15:00 1		22:00 1	14:00 1	12:00 1				17:00 282

Tri-State Traffic Data Inc.

Road Name: NY 33
 Segment: 530' E OF GOODELL ST JCT
 Ctr#: 52

184 Baker Rd
 Caotesville PA 19320

GPS: 42.89468, -78.86104

WB1

Start Time	Bikes	Cars & Trailers	2 Axle Long	Buses	2 Axle 6 Tire	3 Axle Single	4 Axle Single	<5 Axl Double	5 Axle Double	>6 Axl Double	<6 Axl Multi	6 Axle Multi	>6 Axl Multi	Total
10/28/21	0	17	3	0	1	0	0	0	0	0	0	0	0	21
01:00	0	22	0	0	0	0	0	0	1	0	0	0	0	23
02:00	0	12	1	0	0	0	0	0	0	0	0	0	0	13
03:00	0	15	5	0	0	0	0	0	0	0	0	0	0	20
04:00	0	11	1	0	1	0	0	0	0	0	0	0	0	13
05:00	0	41	6	0	0	0	0	0	0	0	0	0	0	47
06:00	0	124	18	4	0	1	0	0	0	0	0	0	0	147
07:00	0	316	29	5	2	0	0	0	0	0	0	0	0	352
08:00	0	474	36	0	3	1	0	0	1	0	0	0	0	515
09:00	0	324	40	2	4	1	0	0	0	0	0	0	0	371
10:00	0	244	25	0	6	0	0	1	0	0	0	0	0	276
11:00	0	241	28	0	4	0	0	0	1	0	0	0	0	274
12 PM	0	218	27	0	4	0	0	0	1	0	0	0	0	250
13:00	0	227	26	1	5	0	0	0	2	0	0	0	0	261
14:00	1	240	21	4	0	0	0	0	0	0	0	0	0	266
15:00	0	245	20	6	0	0	0	0	0	0	0	0	0	271
16:00	*	*	*	*	*	*	*	*	*	*	*	*	*	*
17:00	*	*	*	*	*	*	*	*	*	*	*	*	*	*
18:00	*	*	*	*	*	*	*	*	*	*	*	*	*	*
19:00	*	*	*	*	*	*	*	*	*	*	*	*	*	*
20:00	*	*	*	*	*	*	*	*	*	*	*	*	*	*
21:00	*	*	*	*	*	*	*	*	*	*	*	*	*	*
22:00	*	*	*	*	*	*	*	*	*	*	*	*	*	*
23:00	*	*	*	*	*	*	*	*	*	*	*	*	*	*
Day Total	1	2771	286	22	30	3	0	1	6	0	0	0	0	3120
Percent	0.0%	88.8%	9.2%	0.7%	1.0%	0.1%	0.0%	0.0%	0.2%	0.0%	0.0%	0.0%	0.0%	
AM Peak		08:00	09:00	07:00	10:00	06:00		10:00	01:00					08:00
Vol.		474	40	5	6	1		1	1					515
PM Peak	14:00	15:00	12:00	15:00	13:00				13:00					15:00
Vol.	1	245	27	6	5				2					271
Grand Total	4	11461	1136	100	126	10	0	10	16	1	0	0	0	12864
Percent	0.0%	89.1%	8.8%	0.8%	1.0%	0.1%	0.0%	0.1%	0.1%	0.0%	0.0%	0.0%	0.0%	

Tri-State Traffic Data Inc.

Road Name: NY 33
 Segment: 530' E OF GOODELL ST JCT
 Ctr#: 52

184 Baker Rd
 Caotesville PA 19320

GPS: 42.89468, -78.86104

WB2

Start Time	Bikes	Cars & Trailers	2 Axle Long	Buses	2 Axle 6 Tire	3 Axle Single	4 Axle Single	<5 Axl Double	5 Axle Double	>6 Axl Double	<6 Axl Multi	6 Axle Multi	>6 Axl Multi	Total
10/25/21	*	*	*	*	*	*	*	*	*	*	*	*	*	*
01:00	*	*	*	*	*	*	*	*	*	*	*	*	*	*
02:00	*	*	*	*	*	*	*	*	*	*	*	*	*	*
03:00	*	*	*	*	*	*	*	*	*	*	*	*	*	*
04:00	*	*	*	*	*	*	*	*	*	*	*	*	*	*
05:00	*	*	*	*	*	*	*	*	*	*	*	*	*	*
06:00	*	*	*	*	*	*	*	*	*	*	*	*	*	*
07:00	*	*	*	*	*	*	*	*	*	*	*	*	*	*
08:00	*	*	*	*	*	*	*	*	*	*	*	*	*	*
09:00	*	*	*	*	*	*	*	*	*	*	*	*	*	*
10:00	*	*	*	*	*	*	*	*	*	*	*	*	*	*
11:00	*	*	*	*	*	*	*	*	*	*	*	*	*	*
12 PM	*	*	*	*	*	*	*	*	*	*	*	*	*	*
13:00	*	*	*	*	*	*	*	*	*	*	*	*	*	*
14:00	0	536	78	15	13	1	1	0	3	0	0	0	0	647
15:00	0	665	92	9	6	1	0	3	0	1	0	0	0	777
16:00	0	674	76	9	4	0	0	1	4	0	0	0	0	768
17:00	0	598	73	7	3	2	0	0	0	0	0	0	0	683
18:00	0	587	57	2	4	0	0	0	1	0	0	0	0	651
19:00	1	368	36	1	3	1	0	0	2	0	0	0	0	412
20:00	0	255	26	1	2	0	0	0	0	0	0	0	0	284
21:00	2	219	22	0	0	0	0	0	1	0	0	0	0	244
22:00	0	185	15	0	2	0	0	0	2	0	0	0	0	204
23:00	0	156	18	0	0	0	0	0	0	0	0	0	0	174
Day Total	3	4243	493	44	37	5	1	4	13	1	0	0	0	4844
Percent	0.1%	87.6%	10.2%	0.9%	0.8%	0.1%	0.0%	0.1%	0.3%	0.0%	0.0%	0.0%	0.0%	
AM Peak Vol.														
PM Peak Vol.	21:00	16:00	15:00	14:00	14:00	17:00	14:00	15:00	16:00	15:00				15:00
	2	674	92	15	13	2	1	3	4	1				777

Tri-State Traffic Data Inc.

Road Name: NY 33
 Segment: 530' E OF GOODELL ST JCT
 Ctr#: 52

184 Baker Rd
 Caotesville PA 19320

GPS: 42.89468, -78.86104

WB2

Start Time	Bikes	Cars & Trailers	2 Axle Long	Buses	2 Axle 6 Tire	3 Axle Single	4 Axle Single	<5 Axl Double	5 Axle Double	>6 Axl Double	<6 Axl Multi	6 Axle Multi	>6 Axl Multi	Total
10/26/21	0	95	7	1	1	1	0	0	2	0	0	0	0	107
01:00	0	52	6	0	0	0	0	0	1	0	0	0	0	59
02:00	0	39	3	0	0	0	0	0	0	0	0	0	0	42
03:00	1	35	12	0	1	0	0	0	1	0	0	0	0	50
04:00	0	49	3	1	2	0	0	0	0	0	0	0	0	55
05:00	0	146	28	0	1	0	0	0	1	0	0	0	0	176
06:00	0	376	77	3	6	0	0	0	1	0	0	0	0	463
07:00	0	820	112	8	17	3	0	0	2	1	0	0	0	963
08:00	0	1055	104	8	13	3	0	1	3	2	0	0	0	1189
09:00	0	630	84	5	15	1	0	0	0	0	0	0	0	735
10:00	0	480	76	3	8	2	1	2	1	1	0	0	0	574
11:00	0	471	81	2	15	1	0	2	6	2	0	0	0	580
12 PM	0	488	73	4	10	3	0	1	2	0	0	0	0	581
13:00	0	494	71	2	6	0	0	2	2	0	0	0	0	577
14:00	0	543	80	9	11	3	0	3	3	1	0	0	0	653
15:00	0	667	113	10	9	1	0	2	5	1	0	0	0	808
16:00	0	667	76	14	6	1	0	0	2	0	0	0	0	766
17:00	0	653	75	8	3	1	0	0	2	0	0	0	0	742
18:00	0	454	58	2	0	1	0	0	0	0	0	0	0	515
19:00	0	396	41	1	3	0	0	0	2	0	0	0	0	443
20:00	0	297	29	0	1	0	0	1	0	0	0	0	0	328
21:00	0	263	28	0	0	0	0	0	1	0	0	0	0	292
22:00	0	224	20	0	1	0	0	0	0	0	0	0	0	245
23:00	0	189	22	1	1	0	0	0	1	0	0	0	0	214
Day Total	1	9583	1279	82	130	21	1	14	38	8	0	0	0	11157
Percent	0.0%	85.9%	11.5%	0.7%	1.2%	0.2%	0.0%	0.1%	0.3%	0.1%	0.0%	0.0%	0.0%	
AM Peak	03:00	08:00	07:00	07:00	07:00	07:00	10:00	10:00	11:00	08:00				08:00
Vol.	1	1055	112	8	17	3	1	2	6	2				1189
PM Peak		15:00	15:00	16:00	14:00	12:00		14:00	15:00	14:00				15:00
Vol.		667	113	14	11	3		3	5	1				808

Tri-State Traffic Data Inc.

Road Name: NY 33
 Segment: 530' E OF GOODELL ST JCT
 Ctr#: 52

184 Baker Rd
 Caotesville PA 19320

GPS: 42.89468, -78.86104

WB2

Start Time	Bikes	Cars & Trailers	2 Axle Long	Buses	2 Axle 6 Tire	3 Axle Single	4 Axle Single	<5 Axl Double	5 Axle Double	>6 Axl Double	<6 Axl Multi	6 Axle Multi	>6 Axl Multi	Total
10/27/21	0	93	12	0	0	0	0	0	0	0	0	0	0	105
01:00	0	70	11	0	0	0	0	0	0	0	0	0	0	81
02:00	0	37	2	0	3	1	0	0	0	0	0	0	0	43
03:00	1	38	10	0	1	0	0	0	1	0	0	0	0	51
04:00	0	50	11	0	2	0	0	0	1	0	0	0	0	64
05:00	1	125	35	0	0	2	0	1	2	0	0	0	0	166
06:00	1	371	65	3	9	1	0	0	1	0	0	0	0	451
07:00	0	778	108	9	16	6	0	1	0	0	0	0	0	918
08:00	0	1092	104	4	18	3	0	3	5	1	0	0	0	1230
09:00	1	636	79	9	18	4	0	1	2	1	0	0	0	751
10:00	1	519	73	3	15	1	0	0	6	0	0	0	0	618
11:00	1	485	73	2	10	5	0	1	2	1	0	0	0	580
12 PM	1	518	88	2	11	1	0	1	1	0	0	0	0	623
13:00	1	492	73	1	11	7	0	2	2	1	0	0	0	590
14:00	2	561	77	8	15	1	0	0	5	0	0	0	0	669
15:00	1	676	108	13	9	2	0	0	4	1	0	0	0	814
16:00	0	650	86	10	5	1	0	0	0	0	0	0	0	752
17:00	0	665	73	7	9	1	0	1	3	0	0	0	0	759
18:00	0	543	61	1	2	0	0	0	0	0	0	0	0	607
19:00	2	418	33	2	0	2	0	0	0	0	0	0	0	457
20:00	0	342	33	0	5	0	0	0	1	0	0	0	0	381
21:00	0	251	28	0	0	1	0	0	1	0	0	0	0	281
22:00	0	213	16	0	2	0	0	0	1	0	0	0	0	232
23:00	0	189	14	2	0	0	0	1	0	0	0	0	0	206
Day Total	13	9812	1273	76	161	39	0	12	38	5	0	0	0	11429
Percent	0.1%	85.9%	11.1%	0.7%	1.4%	0.3%	0.0%	0.1%	0.3%	0.0%	0.0%	0.0%	0.0%	
AM Peak	03:00	08:00	07:00	07:00	08:00	07:00		08:00	10:00	08:00				08:00
Vol.	1	1092	108	9	18	6		3	6	1				1230
PM Peak	14:00	15:00	15:00	15:00	14:00	13:00		13:00	14:00	13:00				15:00
Vol.	2	676	108	13	15	7		2	5	1				814

Tri-State Traffic Data Inc.

Road Name: NY 33
 Segment: 530' E OF GOODELL ST JCT
 Ctr#: 52

184 Baker Rd
 Caotesville PA 19320

GPS: 42.89468, -78.86104

WB2

Start Time	Bikes	Cars & Trailers	2 Axle Long	Buses	2 Axle 6 Tire	3 Axle Single	4 Axle Single	<5 Axl Double	5 Axle Double	>6 Axl Double	<6 Axl Multi	6 Axle Multi	>6 Axl Multi	Total
10/28/21	0	108	3	0	0	0	0	0	0	0	0	0	0	111
01:00	0	52	10	0	1	0	0	1	0	0	0	0	0	64
02:00	0	58	2	0	1	0	0	0	1	0	0	0	0	62
03:00	0	47	8	0	0	0	0	0	2	0	0	0	0	57
04:00	0	34	9	0	0	0	0	0	3	0	0	0	0	46
05:00	0	146	38	0	1	3	0	0	1	0	0	0	0	189
06:00	0	374	74	5	4	1	0	0	2	0	0	0	0	460
07:00	0	790	107	9	21	3	0	0	2	0	0	0	0	932
08:00	0	1058	91	9	26	4	0	3	4	0	0	0	0	1195
09:00	1	670	82	4	12	4	0	3	2	0	0	0	0	778
10:00	0	552	84	3	8	2	0	1	2	0	0	0	0	652
11:00	1	510	71	5	15	4	0	2	5	0	0	0	0	613
12 PM	1	537	73	3	22	6	2	5	4	2	0	0	0	655
13:00	0	548	77	4	20	5	0	2	8	3	0	0	0	667
14:00	0	529	81	10	15	2	0	0	2	1	0	0	0	640
15:00	0	700	95	11	11	1	0	1	2	3	0	0	0	824
16:00	*	*	*	*	*	*	*	*	*	*	*	*	*	*
17:00	*	*	*	*	*	*	*	*	*	*	*	*	*	*
18:00	*	*	*	*	*	*	*	*	*	*	*	*	*	*
19:00	*	*	*	*	*	*	*	*	*	*	*	*	*	*
20:00	*	*	*	*	*	*	*	*	*	*	*	*	*	*
21:00	*	*	*	*	*	*	*	*	*	*	*	*	*	*
22:00	*	*	*	*	*	*	*	*	*	*	*	*	*	*
23:00	*	*	*	*	*	*	*	*	*	*	*	*	*	*
Day Total	3	6713	905	63	157	35	2	18	40	9	0	0	0	7945
Percent	0.0%	84.5%	11.4%	0.8%	2.0%	0.4%	0.0%	0.2%	0.5%	0.1%	0.0%	0.0%	0.0%	
AM Peak	09:00	08:00	07:00	07:00	08:00	08:00		08:00	11:00					08:00
Vol.	1	1058	107	9	26	4		3	5					1195
PM Peak	12:00	15:00	15:00	15:00	12:00	12:00	12:00	12:00	13:00	13:00				15:00
Vol.	1	700	95	11	22	6	2	5	8	3				824
Grand Total	20	30351	3950	265	485	100	4	48	129	23	0	0	0	35375
Percent	0.1%	85.8%	11.2%	0.7%	1.4%	0.3%	0.0%	0.1%	0.4%	0.1%	0.0%	0.0%	0.0%	

Tri-State Traffic Data Inc.

Road Name: NY 33
 Segment: 530' E OF GOODELL ST JCT
 Ctr#: 52

184 Baker Rd
 Caotesville PA 19320

GPS: 42.89468, -78.86104

WB3

Start Time	Bikes	Cars & Trailers	2 Axle Long	Buses	2 Axle 6 Tire	3 Axle Single	4 Axle Single	<5 Axl Double	5 Axle Double	>6 Axl Double	<6 Axl Multi	6 Axle Multi	>6 Axl Multi	Total
10/25/21	*	*	*	*	*	*	*	*	*	*	*	*	*	*
01:00	*	*	*	*	*	*	*	*	*	*	*	*	*	*
02:00	*	*	*	*	*	*	*	*	*	*	*	*	*	*
03:00	*	*	*	*	*	*	*	*	*	*	*	*	*	*
04:00	*	*	*	*	*	*	*	*	*	*	*	*	*	*
05:00	*	*	*	*	*	*	*	*	*	*	*	*	*	*
06:00	*	*	*	*	*	*	*	*	*	*	*	*	*	*
07:00	*	*	*	*	*	*	*	*	*	*	*	*	*	*
08:00	*	*	*	*	*	*	*	*	*	*	*	*	*	*
09:00	*	*	*	*	*	*	*	*	*	*	*	*	*	*
10:00	*	*	*	*	*	*	*	*	*	*	*	*	*	*
11:00	*	*	*	*	*	*	*	*	*	*	*	*	*	*
12 PM	*	*	*	*	*	*	*	*	*	*	*	*	*	*
13:00	*	*	*	*	*	*	*	*	*	*	*	*	*	*
14:00	0	376	48	0	4	0	0	1	0	0	0	0	0	429
15:00	0	564	74	5	2	0	0	1	0	0	0	0	0	646
16:00	0	527	59	0	5	0	0	0	0	0	0	0	0	591
17:00	0	530	54	0	3	0	0	0	0	0	0	0	0	587
18:00	1	424	48	1	0	0	0	0	0	0	0	0	0	474
19:00	0	218	21	0	1	0	0	0	0	0	0	0	0	240
20:00	0	131	9	0	1	0	0	0	0	0	0	0	0	141
21:00	0	73	4	1	0	0	0	0	0	0	0	0	0	78
22:00	0	72	9	0	1	0	0	0	0	0	0	0	0	82
23:00	0	69	2	0	0	0	0	1	0	0	0	0	0	72
Day Total	1	2984	328	7	17	0	0	3	0	0	0	0	0	3340
Percent	0.0%	89.3%	9.8%	0.2%	0.5%	0.0%	0.0%	0.1%	0.0%	0.0%	0.0%	0.0%	0.0%	
AM Peak Vol.														
PM Peak Vol.	18:00	15:00	15:00	15:00	16:00			14:00						15:00
	1	564	74	5	5			1						646

Tri-State Traffic Data Inc.

Road Name: NY 33
 Segment: 530' E OF GOODELL ST JCT
 Ctr#: 52

184 Baker Rd
 Caotesville PA 19320

GPS: 42.89468, -78.86104

WB3

Start Time	Bikes	Cars & Trailers	2 Axle Long	Buses	2 Axle 6 Tire	3 Axle Single	4 Axle Single	<5 Axl Double	5 Axle Double	>6 Axl Double	<6 Axl Multi	6 Axle Multi	>6 Axl Multi	Total
10/26/21	0	22	3	0	0	0	0	0	0	0	0	0	0	25
01:00	0	13	2	0	0	0	0	0	0	0	0	0	0	15
02:00	0	8	0	0	0	0	0	0	0	0	0	0	0	8
03:00	0	10	0	0	0	0	0	0	0	0	0	0	0	10
04:00	0	11	3	0	0	0	0	0	0	0	0	0	0	14
05:00	0	64	16	0	1	0	0	0	0	0	0	0	0	81
06:00	0	266	39	1	2	0	0	0	1	0	0	0	0	309
07:00	1	691	70	0	7	1	0	0	0	0	0	0	0	770
08:00	0	938	91	2	4	0	0	0	2	0	0	0	0	1037
09:00	0	558	45	2	3	0	0	0	1	0	0	0	0	609
10:00	0	286	40	1	3	0	0	0	0	0	0	0	0	330
11:00	0	276	42	0	2	0	0	1	2	0	0	0	0	323
12 PM	0	303	28	1	7	0	0	0	0	0	0	0	0	339
13:00	0	326	42	0	7	0	0	0	2	0	0	0	0	377
14:00	0	379	40	1	3	1	0	0	1	0	0	0	0	425
15:00	0	572	80	4	7	0	0	1	1	0	0	0	0	665
16:00	0	514	58	0	1	0	0	0	1	0	0	0	0	574
17:00	0	485	51	1	4	0	0	0	1	0	0	0	0	542
18:00	0	301	24	0	1	0	0	0	0	0	0	0	0	326
19:00	0	198	15	0	1	1	0	0	0	0	0	0	0	215
20:00	0	160	14	0	0	0	0	0	1	0	0	0	0	175
21:00	0	95	12	0	0	0	0	0	0	0	0	0	0	107
22:00	0	75	7	0	0	0	0	0	0	0	0	0	0	82
23:00	0	62	7	0	0	0	0	0	0	0	0	0	0	69
Day Total	1	6613	729	13	53	3	0	2	13	0	0	0	0	7427
Percent	0.0%	89.0%	9.8%	0.2%	0.7%	0.0%	0.0%	0.0%	0.2%	0.0%	0.0%	0.0%	0.0%	
AM Peak	07:00	08:00	08:00	08:00	07:00	07:00		11:00	08:00					08:00
Vol.	1	938	91	2	7	1		1	2					1037
PM Peak		15:00	15:00	15:00	12:00	14:00		15:00	13:00					15:00
Vol.		572	80	4	7	1		1	2					665

Tri-State Traffic Data Inc.

Road Name: NY 33
 Segment: 530' E OF GOODELL ST JCT
 Ctr#: 52

184 Baker Rd
 Caotesville PA 19320

GPS: 42.89468, -78.86104

WB3

Start Time	Bikes	Cars & Trailers	2 Axle Long	Buses	2 Axle 6 Tire	3 Axle Single	4 Axle Single	<5 Axl Double	5 Axle Double	>6 Axl Double	<6 Axl Multi	6 Axle Multi	>6 Axl Multi	Total
10/27/21	0	24	1	0	0	0	0	0	1	0	0	0	0	26
01:00	0	13	4	0	0	0	0	0	0	0	0	0	0	17
02:00	0	4	0	0	0	0	0	0	0	0	0	0	0	4
03:00	0	5	1	0	0	0	0	0	0	0	0	0	0	6
04:00	0	15	1	0	0	0	0	0	0	0	0	0	0	16
05:00	1	68	13	0	0	0	0	0	2	0	0	0	0	84
06:00	0	259	36	2	4	0	0	0	1	0	0	0	0	302
07:00	0	729	67	0	3	0	0	0	1	0	0	0	0	800
08:00	0	928	65	4	3	0	0	1	0	0	0	0	0	1001
09:00	0	500	39	1	4	1	0	1	0	0	0	0	0	546
10:00	0	326	38	0	4	0	0	0	0	0	0	0	0	368
11:00	1	333	41	0	3	0	0	0	0	0	0	0	0	378
12 PM	1	301	31	0	4	0	0	0	0	0	0	0	0	337
13:00	2	319	35	1	7	0	0	0	0	0	0	0	0	364
14:00	2	419	46	0	2	0	0	0	0	0	0	0	0	469
15:00	2	550	66	4	9	0	0	2	1	0	0	0	0	634
16:00	0	520	58	2	0	0	0	0	0	0	0	0	0	580
17:00	1	536	42	1	4	0	0	0	0	0	0	0	0	584
18:00	1	404	27	1	2	1	0	0	0	0	0	0	0	436
19:00	0	262	17	0	1	0	0	0	0	0	0	0	0	280
20:00	1	184	13	1	0	0	0	0	0	0	0	0	0	199
21:00	1	122	9	0	0	0	0	0	0	0	0	0	0	132
22:00	1	85	12	0	1	0	0	0	0	0	0	0	0	99
23:00	0	73	7	0	0	0	0	0	0	0	0	0	0	80
Day Total	14	6979	669	17	51	2	0	4	6	0	0	0	0	7742
Percent	0.2%	90.1%	8.6%	0.2%	0.7%	0.0%	0.0%	0.1%	0.1%	0.0%	0.0%	0.0%	0.0%	
AM Peak	05:00	08:00	07:00	08:00	06:00	09:00		08:00	05:00					08:00
Vol.	1	928	67	4	4	1		1	2					1001
PM Peak	13:00	15:00	15:00	15:00	15:00	18:00		15:00	15:00					15:00
Vol.	2	550	66	4	9	1		2	1					634

Tri-State Traffic Data Inc.

Road Name: NY 33
 Segment: 530' E OF GOODELL ST JCT
 Ctr#: 52

184 Baker Rd
 Caotesville PA 19320

GPS: 42.89468, -78.86104

WB3

Start Time	Bikes	Cars & Trailers	2 Axle Long	Buses	2 Axle 6 Tire	3 Axle Single	4 Axle Single	<5 Axl Double	5 Axle Double	>6 Axl Double	<6 Axl Multi	6 Axle Multi	>6 Axl Multi	Total
10/28/21	0	28	4	0	0	0	0	0	0	0	0	0	0	32
01:00	0	13	4	0	0	0	0	0	0	0	0	0	0	17
02:00	0	16	2	0	0	0	0	0	0	0	0	0	0	18
03:00	0	6	0	0	1	0	0	0	0	0	0	0	0	7
04:00	0	13	2	0	0	0	0	0	0	0	0	0	0	15
05:00	0	77	13	0	0	0	0	0	1	0	0	0	0	91
06:00	0	256	44	1	1	0	0	0	0	0	0	0	0	302
07:00	0	630	63	0	2	0	0	0	0	0	0	0	0	695
08:00	0	943	71	3	5	0	0	0	3	0	0	0	0	1025
09:00	0	518	46	1	1	0	0	0	0	0	0	0	0	566
10:00	2	306	30	2	5	1	0	0	0	0	0	0	0	346
11:00	0	324	39	0	3	1	0	0	3	0	0	0	0	370
12 PM	5	341	48	1	2	1	0	0	0	0	0	0	0	398
13:00	0	334	43	0	4	1	0	0	0	0	0	0	0	382
14:00	0	415	43	0	4	0	0	0	2	0	0	0	0	464
15:00	1	558	68	1	3	1	0	0	1	1	0	0	0	634
16:00	*	*	*	*	*	*	*	*	*	*	*	*	*	*
17:00	*	*	*	*	*	*	*	*	*	*	*	*	*	*
18:00	*	*	*	*	*	*	*	*	*	*	*	*	*	*
19:00	*	*	*	*	*	*	*	*	*	*	*	*	*	*
20:00	*	*	*	*	*	*	*	*	*	*	*	*	*	*
21:00	*	*	*	*	*	*	*	*	*	*	*	*	*	*
22:00	*	*	*	*	*	*	*	*	*	*	*	*	*	*
23:00	*	*	*	*	*	*	*	*	*	*	*	*	*	*
Day Total	8	4778	520	9	31	5	0	0	10	1	0	0	0	5362
Percent	0.1%	89.1%	9.7%	0.2%	0.6%	0.1%	0.0%	0.0%	0.2%	0.0%	0.0%	0.0%	0.0%	
AM Peak	10:00	08:00	08:00	08:00	08:00	10:00			08:00					08:00
Vol.	2	943	71	3	5	1			3					1025
PM Peak	12:00	15:00	15:00	12:00	13:00	12:00			14:00	15:00				15:00
Vol.	5	558	68	1	4	1			2	1				634
Grand Total	24	21354	2246	46	152	10	0	9	29	1	0	0	0	23871
Percent	0.1%	89.5%	9.4%	0.2%	0.6%	0.0%	0.0%	0.0%	0.1%	0.0%	0.0%	0.0%	0.0%	