

Appendix A1

Draft Design Plans

ALIGNMENT		TOPOGRAPHY (MISCELLANEOUS)		UTILITIES	
ABBR.	DESCRIPTION	ABBR.	DESCRIPTION	ABBR.	DESCRIPTION
AH	AHEAD	ABUT	ABUTMENT	E	ELECTRIC
AZ	AZIMUTH	AOBE	AS ORDERED BY ENGINEER	EMH	ELECTRIC MANHOLE
BK	BACK	ASPH	ASPHALT	G	GAS
b	BASELINE	BDY	BOUNDARY	GP	GUY POLE
BRG	BEARING	BLDG	BUILDING	GSB	GAS SERVICE BOX (HOUSE LINE)
c	CENTERLINE	BM	BENCH MARK	GV	GAS VALVE (MAIN LINE)
CS	CURVE TO SPIRAL	CC	CENTER TO CENTER	HYD	HYDRANT
e	SUPERELEVATION RATE (CROSS SLOPE)	CONC	CONCRETE	LP	LIGHT POLE
EQ	EQUALITY	CONST	CONSTRUCTION	LPG	LOW PRESSURE GAS
EXT	EXTERNAL	CR	COUNTY ROAD	PP	POWER POLE
HCL	HORIZONTAL CONTROL LINE	D	DEED DISTANCE	SA	SANITARY SEWER
HSD	HEADLIGHT SIGHT DISTANCE	DM	DIRECT MEASUREMENT	SMH	SANITARY MANHOLE
L	LENGTH OF CIRCULAR CURVE	DWY	DRIVEWAY	ST	STORM SEWER
LS	LENGTH OF SPIRAL	EP	EDGE OF PAVEMENT	T	TELEPHONE
LVC	LENGTH OF VERTICAL CURVE	ES	EDGE OF SHOULDER	TCB	TRAFFIC CONTROL BOX
E	CENTER CORRECTION OF VERTICAL CURVE	FEE	FEE ACQUISITION	TELBOX	TELEPHONE BOX
f	MAIN LINE	FEE WO/A	FEE ACQUISITION WITHOUT ACCESS	TEL P	TELEPHONE POLE
PC	POINT OF CURVATURE	FP	FENCE POST	TMH	TELEPHONE MANHOLE
PI	POINT OF INTERSECTION	FD	FOUNDATION	CTV	CABLE TELEVISION
POL	POINT ON LINE	FL	FENCE LINE	W	WATER
PSD	PASSING SIGHT DISTANCE	GAR	GARAGE	WSB	WATER SERVICE BOX (HOUSE LINE)
PT	POINT OF TANGENT	GR	GRAVEL	WV	WATER VALVE (MAIN LINE)
PVC	POINT OF VERTICAL CURVE	HO	HOUSE	SUBSURFACE EXPLORATION	
PVI	POINT OF VERTICAL INTERSECTION	HWY	HIGHWAY		
PVT	POINT OF VERTICAL TANGENT	IP	IRON PIN OR IRON PIPE	ABBR.	DESCRIPTION
R	RADIUS	MB	MAILBOX	REPLACE ABBREVIATION "AB" WITH:	
SC	SPIRAL TO CURVE	MON	MONUMENT	AH	HAND AUGER
SSD	STOPPING SIGHT DISTANCE	N&W	NAIL AND WASHER	CP	CONE PENETROMETER
ST	SPIRAL TO TANGENT	OG	ORIGINAL GROUND	DA	2 1/4 INCHES CASED DRILL HOLE
STA	STATION	O/H	OVERHEAD	DM	DRILLING MUD
T	TANGENT LENGTH	P	PARCEL	DN	4 INCHES CASED DRILL HOLE
TGL	THEORETICAL GRADE LINE	PAV'T	PAVEMENT	FH	HOLLOW FLIGHT AUGER
TS	TANGENT TO SPIRAL	PE	PERMANENT EASEMENT	PA	POWER AUGER
VC	VERTICAL CURVE	PEO POLE	PEDESTRIAN POLE	PH	PROBE
TOPOGRAPHY (DRAINAGE)		p	PROPERTY LINE	PT	PERCOLATION TEST HOLE
ABBR.	DESCRIPTION	POR	PORCH	RP	1 INCH SAMPLER (RETRACTABLE PLUG)
BB	BOTTOM OF BANK (STREAM)	RR	RAILROAD	TO BE DEFINED AT THE TIME OF EXPLORATION	
BC	BOTTOM OF CURB	RTE	ROUTE	SP	SEISMIC POINT
BO	BOTTOM OF OPENING	ROW	RIGHT OF WAY	TP	TEST PIT
CAP	CORRUGATED ALUMINUM PIPE	RW	RETAINING WALL	ABBREVIATION "C" IN CATEGORIES: DA, DM, DN, AND FH WITH:	
CB	CATCH BASIN	SHLD	SHOULDER	B	BRIDGE
CIP	CAST IRON PIPE	SPK	SPIKE	C	CUT
c STRM	CENTERLINE OF STREAM	ST	STREET	D	DAM
CMP	CORRUGATED METAL PIPE	STK	STAKE	F	FILL
CP	CONCRETE PIPE	STY	STORY	K	CULVERT
CSP	CORRUGATED STEEL PIPE	SW	SIDEWALK	W	WALL
CULV	CULVERT	TE	TEMPORARY EASEMENT	X	TO BE USED IF ONE OF THE ABOVE CANNOT BE DEFINED AT THE TIME THE EXPLORATION IS MADE
DIA	DIAMETER	TO	TEMPORARY OCCUPANCY		
DMH	DRAINAGE MANHOLE	U/G	UNDERGROUND		
DS	DRAINAGE STRUCTURE PIPE	WW	WING WALL		
D'XING	DITCH CROSSING				
EHW	EXTREME HIGH WATER				
EL	ELEVATION				
ELEV	ELEVATION				
ELW	EXTREME LOW WATER				
ES	END SECTION				
HW	HEADWALL				
INV	INVERT				
MH	MANHOLE				
MHW	MEAN HIGH WATER				
OHW	ORDINARY HIGH WATER				
OLW	ORDINARY LOW WATER				
RCP	REINFORCED CONCRETE PIPE				
SICPP	SMOOTH INTERIOR CORRUGATED POLYETHYLENE PIPE				
TB	TOP OF BANK (STREAM)				
TC	TOP OF CURB				
TG	TOP OF GRATE				
VCP	VITRIFIED CLAY PIPE				

INDEX		TOTAL NUMBER OF SHEETS
SHEET NUMBER	DESCRIPTION	DRAWING NUMBER
1	INDEX AND ABBREVIATIONS	INDEX
2-3	LEGEND, LINE AND POINT SYMBOLOLOGY	LEG-1 TO LEG-2
4-19	TYPICAL SECTIONS	TYP-1 TO TYP-16
20-28	MAINTENANCE ROW PLANS	MR-1 TO MR-9
29-37	EXISTING PLANS	EP-1 TO EP-9
38-121	GENERAL PLANS	PL-1 TO PL-84
122-148	ROADWAY PROFILES	PR-1 TO PR-27
149-155	LANDSCAPE PLANS	LAP-1 TO LAP-7
156-164	REMOVAL PLANS	RP-1 TO RP-9
165-173	TUNNEL UTILITY PLANS	TU-1 TO TU-9
174-177	CENTER WALL ELEVATION PLANS	TN-1 TO TN-4
178	NORTH PORTAL ELEVATION PLAN	TN-5
179	TYPICAL TUNNEL SECTION AT JET FAN LOCATION PLAN	TN-6
180	ITS DMS LOCATION PLAN	ITS-1
181-187	BRIDGE PLANS	ST-1 TO ST-7

STANDARD SYMBOL (PLANS)	ITEM PAYMENT UNIT: ESTIMATE OF QUANTITIES SHEET	EQUIVALENT NOMENCLATURE: (SPECS/PROPOSAL)
'	-	INCHES
'	LF	LINEAR FEET
mi	MI	MILES
f ² q	SF	SQUARE FEET
YD ² q	SY	SQUARE YARD
AC	AC	ACRES
YD ³	CY	CUBIC YARD
GAL	GAL	GALLON
lb	LB	POUND
TON	TON	TON

AS-BUILT REVISIONS DESCRIPTION OF ALTERATIONS:	PIN	BRIDGES	CULVERTS	ALL DIMENSIONS IN f ^t UNLESS OTHERWISE NOTED	CONTRACT NUMBER
	INDEX AND ABBREVIATIONS				DRAWING NO. IND-1
	COUNTY:	REGION:	SHEET NO.		

IT IS A VIOLATION OF LAW FOR ANY PERSON, UNLESS THEY ARE ACTING UNDER THE DIRECTION OF A LICENSED PROFESSIONAL ENGINEER, ARCHITECT, LANDSCAPE ARCHITECT, OR LAND SURVEYOR, TO ALTER AN ITEM IN ANY WAY. IF AN ITEM BEARING THE STAMP OF A LICENSED PROFESSIONAL IS ALTERED, THE ALTERING ENGINEER, ARCHITECT, LANDSCAPE ARCHITECT, OR LAND SURVEYOR SHALL STAMP THE DOCUMENT AND INCLUDE THE NOTATION "ALTERED BY" FOLLOWED BY THEIR SIGNATURE, THE DATE OF SUCH ALTERATION, AND A SPECIFIC DESCRIPTION OF THE ALTERATION.

FILE NAME = DATE/TIME = 9/7/2023 9:12:12 AM
 PROJECT MANAGER
 CHECK
 DRAFTING
 CHECK
 DESIGN
 JOB MANAGER
 DESIGN SUPERVISOR

ALIGNMENT			LANDSCAPE			ROADWAY			TRAFFIC WORK ZONE		
STYLE	NAME	DESCRIPTION	STYLE	NAME	DESCRIPTION	STYLE	NAME	DESCRIPTION	STYLE	NAME	DESCRIPTION
	AC	CONTROL (CENTERLINE)		LABL	AREA, BRUSH LINE		RCZ_P	CLEAR ZONE		TWZBT_P	BARRIER, TEMPORARY
	AD_P	DETOUR		LAHR	AREA, HEDGE ROW		RG	GUIDE RAIL, MISCELLANEOUS		TWZBTWL_P	BARRIER, TEMPORARY, W/ WARNING LIGHTS
	AT_P	TRANSITION CONTROL		LAPB	AREA, PLANTING BED		RGB	GUIDE RAIL, BOX BEAM		TWZCD_P	CHANNELIZING DEVICE
BRIDGE				LAWA	AREA, WOODED AREA OUTLINE		RGBM	GUIDE RAIL, BOX BEAM, MEDIAN		TWZPMRC_P	PAVEMENT MARKING REMOVAL OR COVERING
	BR	RAIL		LAWL	AREA, WOODS EDGE		RGC	GUIDE RAIL, CABLE	UTILITIES		
	BSHT	SHEET PILING		LCUT_P	CUT LIMIT		RGCB	GUIDE RAIL, CONCRETE BARRIER	STYLE	NAME	DESCRIPTION
CONTROL				LFILL_P	FILL LIMIT		RGP_P	GUIDE POST		UC	CONDUIT, UNDERGROUND
	CB	BASELINE		LFNC	FENCE		RGW	GUIDE RAIL, W BEAM		UCH	CONDUIT, HANGING
	CBPR	BASELINE, PROJECTION		LTRC	TREE ROW, CONIFEROUS		RGWM	GUIDE RAIL, W BEAM, MEDIAN		UCO	CONDUIT, OVERHEAD
DRAINAGE				LTRD	TREE ROW, DECIDUOUS		RPB	PARKING BUMPER		UE	ELECTRIC LINE, UNDERGROUND
	DCP	CULVERT PIPE		LWH	WALL, H PILE		RRC	RAIL ROAD, CATENARY		UEH	ELECTRIC LINE, HANGING
	DCP_P	CULVERT PIPE (DIR)		LWR	WALL, RETAINING		RRER	RAIL ROAD, 3RD RAIL		UEO	ELECTRIC LINE, OVERHEAD
	DDG_P	DITCH, GRASS LINED		LWS	WALL, STONE		RRPLS_P	RAIL, PHOTO, LARGE SCALE		UETO	ELECTRIC TRANSMISSION, OVERHEAD
	DDP_P	DITCH, PAVED INVERT	ROW MAPPING				RRPSS	RAIL, PHOTO, SMALL SCALE		UESS	ELECTRIC, SUBSTATIONS
	DDS_P	DITCH, STONE LINED	MDL	DEED LINE		RRS	RUMBLE STRIP		UFO	FIBER OPTIC, UNDERGROUND	
	DFL_P	FLOW LINE	PE	EASEMENT, EXISTING		RRSL_S_P	RAIL, SURVEY, LARGE SCALE		UFOH	FIBER OPTIC, HANGING	
	DSSD	SLOTTED DRAIN	MEP_P	EASEMENT, PERMANENT		RRSSS	RAIL, SURVEY, SMALL SCALE		UFOO	FIBER OPTIC, OVERHEAD	
	DUD_P	UNDERDRAIN	MEPA_P	EASEMENT, PERMANENT, APPROX.		RRSSS	RAIL, SURVEY, SMALL SCALE		UG	GAS, UNDERGROUND	
ENVIRONMENTAL			MEP_P	EASEMENT, PERMANENT		SIGNS				UGH	GAS, HANGING
	EBLHS	BALE, STRAW	MEPA_P	EASEMENT, PERMANENT, APPROX.		SBLB	BILLBOARDS		UGO	GAS, OVERHEAD	
	ECT	CURTAIN, TURBIDITY	MEP_P	EASEMENT, PERMANENT		SM	MULTIPLE POST		UIC	INFORM CABLE, UNDERGROUND	
	EDMC	DAM, COFFER	MEP_P	EASEMENT, PERMANENT		SSO	STRUCTURE, OVERHEAD		UICH	INFORM CABLE, HANGING	
	EDMEC_P	DAM, EARTHEN CHECK	MEP_P	EASEMENT, PERMANENT		SSOC	STRUCTURE, OVHD. CANTILEVER		UO	OIL LINE, UNDERGROUND	
	EDMESC_P	DAM, GRAVEL BAG/SAND BAG CHECK	MEP_P	EASEMENT, PERMANENT		STRIPING				UOH	OIL LINE, HANGING
	EDMPC_P	DAM, PREFABRICATED CHECK	MEP_P	EASEMENT, PERMANENT		STB*	BROKEN LINE		UPBP	POLE, BRACE, PUSH BRACE	
	EDMSC_P	DAM, STONE CHECK	MEP_P	EASEMENT, PERMANENT		STDB*	DOUBLE BROKEN LINE		UPGW	POLE, GUY WIRE	
	EFNS	FENCE, SILT	MEP_P	EASEMENT, PERMANENT		STDL*	DOTTED LINE LONG		USA	SANITARY SEWER, UNDERGROUND	
	EFNSV	FENCE, SILT & VEGETATION	MEP_P	EASEMENT, PERMANENT		STDS*	DOTTED LINE SHORT		USAH	SANITARY SEWER, HANGING	
	EFNV	FENCE, VEGETATION	MEP_P	EASEMENT, PERMANENT		STFB*	FULL BARRIER LINE		USAF	SANITARY SEWER, FORCE MAIN, UGND	
	EWAA_P	WETLAND, ADJACENT AREA	MEP_P	EASEMENT, PERMANENT		STFH*	HATCH LINE		USAFH	SANITARY SEWER, FORCE MAIN, HANG	
	EFW	WETLAND, FEDERAL	MEP_P	EASEMENT, PERMANENT		STH*	HATCH LINE		UT	TELEPHONE, UNDERGROUND	
	EFWS	WETLAND, FEDERAL AND STATE	MEP_P	EASEMENT, PERMANENT		STPB*	PARTIAL BARRIER LINE		UTH	TELEPHONE, HANGING	
	EWM	WETLAND, MITIGATION AREA	MEP_P	EASEMENT, PERMANENT		STRT	ROUNDABOUT, CAT TRACKS		UTO	TELEPHONE, OVERHEAD	
	EWS	WETLAND, STATE	MEP_P	EASEMENT, PERMANENT		STRYL	ROUNDABOUT, YIELD LINE		UTV	CABLE TV, UNDERGROUND	
			MEP_P	EASEMENT, PERMANENT		STSB	STOP BAR		UTVH	CABLE TV, HANGING	
			MEP_P	EASEMENT, PERMANENT		STSE*	SOLID, EDGE		UTVO	CABLE TV, OVERHEAD	
			MEP_P	EASEMENT, PERMANENT		STXL	X WALK, LADDER LINE		UUU	UNKNOWN, UNDERGROUND	
			MEP_P	EASEMENT, PERMANENT		STXLB	X WALK, LADDER BAR LINE		UUH	UNKNOWN, HANGING	
			MEP_P	EASEMENT, PERMANENT		* = W (WHITE) OR Y (YELLOW)				UUO	UNKNOWN, OVERHEAD
			MEP_P	EASEMENT, PERMANENT		TRAFFIC CONTROL				UW	WATER LINE, UNDERGROUND
			MEP_P	EASEMENT, PERMANENT		TCSW	SIGNAL, SPAN WIRE		UWH	WATER LINE, HANGING	
			MEP_P	EASEMENT, PERMANENT					UWO	WATER LINE, OVERHEAD	

- NOTES:**
- THE LEGEND ILLUSTRATES MAPPING FEATURES (EXISTING AND PROPOSED).
 - FEATURES ARE SHOWN AS EITHER LINEAR (ROADWAY GUIDERAIL, ROADWAY SIDEWALK, UTILITY LINES, ETC.) OR POINT (SIGN, UTILITY POLE, ETC.).
 - FEATURES SHOWN ON THE LEGEND AS EXISTING FEATURES ALSO HAVE CORRESPONDING PROPOSED FEATURES.
 - PROPOSED FEATURE SYMBOLOGY IS IDENTICAL TO EXISTING FEATURE SYMBOLOGY EXCLUDING LINE WEIGHT. LINE WEIGHT FOR PROPOSED FEATURES IS THICKER (0.015 in ON B SIZE DRAWINGS).
 - MAPPING FEATURES NOT INCLUDED ON THE LEGEND SHEET DO NOT HAVE A UNIQUE SYMBOLOGY (SUCH AS THE PAVEMENT EDGE, PAVEMENT EDGE OF TRAVEL WAY) AND SHOULD BE LABELED ON THE PLANS.
 - FEATURES SHOWN AT THE HEAVIER WEIGHT ARE PROPOSED ONLY AND DO NOT HAVE CORRESPONDING EXISTING FEATURES.

AS-BUILT REVISIONS DESCRIPTION OF ALTERATIONS:						
	LEGEND LINE SYMBOLOGY					
	CONTRACT NUMBER					
DRAWING NO. LEG-1				SHEET NO.		
IT IS A VIOLATION OF LAW FOR ANY PERSON, UNLESS THEY ARE ACTING UNDER THE DIRECTION OF A LICENSED PROFESSIONAL ENGINEER, ARCHITECT, LANDSCAPE ARCHITECT, OR LAND SURVEYOR, TO ALTER AN ITEM IN ANY WAY. IF AN ITEM BEARING THE STAMP OF A LICENSED PROFESSIONAL IS ALTERED, THE ALTERING ENGINEER, ARCHITECT, LANDSCAPE ARCHITECT, OR LAND SURVEYOR SHALL STAMP THE DOCUMENT AND INCLUDE THE NOTATION "ALTERED BY" FOLLOWED BY THEIR SIGNATURE, THE DATE OF SUCH ALTERATION, AND A SPECIFIC DESCRIPTION OF THE ALTERATION.						
COUNTY:		REGION:				
PIN		BRIDGES		CULVERTS		ALL DIMENSIONS IN ft UNLESS OTHERWISE NOTED
 Department of Transportation Powered by partnership. 						

ALIGNMENT			DRAINAGE			ITS			ROW MAPPING			SIGNS			UTILITIES		
CELL	NAME	DESCRIPTION	CELL	NAME	DESCRIPTION	CELL	NAME	DESCRIPTION	CELL	NAME	DESCRIPTION	CELL	NAME	DESCRIPTION	CELL	NAME	DESCRIPTION
⊗	ACC	CENTER OF CURVATURE	+	DINV	INVERT	⊕	IANT P	ANTENNAS	⊕	MDL1P	DEED LINE, TYPE 1	⊕	S	SINGLE POST	⊕	UEB	ELECTRIC, BOX
+	ACOGO	COGO	▨	DS	STRUCTURE, RECTANGULAR	⊕	IASCTS	ACCOU. SPEED/COUNT SNSR.S	⊕	MDL2P	DEED LINE, TYPE 2	⊕	S.P	SINGLE POST, PROPOSED	⊕	UEM	ELECTRIC, METER
⊙	ACS	CURVE TO SPIRAL	+	DSI	STRUCTURE, INVERT	⊕	ICABPAD	CABINET & PAD	⊕	MDL3P	DEED LINE, TYPE 3	⊕	SB.P	BACK TO BACK, PROPOSED	⊕	UEMH	ELECTRIC, MANHOLE
△	ADPI.P	DETOUR, POINT OF INTERSECT.	⊕	DSM	STRUCTURE, MANHOLE	⊕	ICCTV	CCTV SITE	⊕	MDL4P	DEED LINE, TYPE 4	⊕	SDEL	DELINEATORS	⊕	UEPT	ELECTRIC, POLE, TRANS.
⊙	ADPL.P	DETOUR, POINT ON LINE	⊕	DSMTXX.P	STRUCTURE, MANHOLE, TYPE "XX" "XX" = 48, 60, 72, 96	⊕	ICDPD	CDPD TRANSCEIVER	⊕	MDL5P	DEED LINE, TYPE 5	⊕	SPM	PARKING METER	⊕	UGM	GAS, METER
⊙	AEQN	EQUATION	⊕	DSR	STRUCTURE, ROUND	⊕	ICELLT	CELL PHONE TOWER	⊕	MEEP	EASEMENT, EXISTING	⊕	SRM	REFERENCE MARKERS	⊕	UGMH	GAS, MANHOLE
⊕	AEQNAHD	EQUATION AHEAD	⊕	DST"X"CB P	STRUCTURE, RECT., WITH CURB TYPE "X" "X" = F, G, N, O, P, R	⊕	ICJB	CONDUIT JACK OR BORING	⊕	MEPAP.P	EASEMENT, PERM., APPROX.	⊕	SRSC3	SHLD, CTY, 123 DIG.	⊕	UGLM	GAS, LINE MARKER
⊕	AEQNBK	EQUATION BACK	⊕	DST"X" P	STRUCTURE, RECT., TYPE "X" "X" = I, K, L, M, O, P, U	⊕	ICNTLCAB	CONTROLLER CABINET	⊕	MEPP.P	EASEMENT, PERM., BACK LINE	⊕	SRSC4	SHLD, CTY, 4 DIG.	⊕	UGP	GAS/FUEL PUMP
⊕	AEVT	EVENT STATION	ENVIRONMENTAL			⊕	ICPB	COMMUNICATION PULL BOX	⊕	MEPSP.P	EASEMENT, PERM., SHAPE	⊕	SRSC2	SHLD, CTY TOUR, 1-2 DIG.	⊕	UGV	GAS, VALVE
⊕	APC	POINT OF CURVATURE	⊕	EIOP.P	STR., INLET, OUTLET PROT.	⊕	ICTD	CONDUIT TURNING DOWN	⊕	MFAP.P	FEE ACQUISITION, APPROX.	⊕	SRSC4	SHLD, CTY TOUR, 3-4 DIG.	⊕	UGVT	GAS, VENT
⊕	APCC	POINT OF COMPOUND CURVATURE	⊕	EIPGB.P	STR., INLET PROT., GRAVEL BAG	⊕	ICTU	CONDUIT TURNING UP	⊕	MFP.P	FEE ACQUISITION, BACK LINE	⊕	SRSI	SHLD, INTERSTATE	⊕	ULP	LIGHTING, POLE
△	API	POINT OF INTERSECTION	⊕	EIPHS.P	STR., INLET PROT., HAY/STRAW	⊕	ICVTRT	COMM. VEH. ROAD TRANSCEIVER	⊕	MFSP.P	FEE ACQUISITION, SHAPE	⊕	SRSN2	SHLD, NATIONAL, 2 DIG.	⊕	ULPM	LIGHTING, POLE, MEDIAN
△	APOB	POINT OF BEGINNING	⊕	EIPP.P	STR., INLET PROT., PREFAB.	⊕	IDEFAULT	DEFAULT	⊕	MHBAP	HIGHWAY BNDRY., APPROX.	⊕	SRSN3	SHLD, NATIONAL, 3 DIG.	⊕	ULPP	LIGHTING, POLE, PED.
⊙	APOC	POINT OF CURVATURE	⊕	EIPSF.P	STR., INLET PROT., SILT FENCE	⊕	IEZR	E-ZPASS READER	⊕	MHBCP	HISTORICAL, BLDG. CORNERS	⊕	SRSS2	SHLD, STATE, 2 DIG.	⊕	UMFC	MISC. FILLER CAP
△	APOE	POINT OF END	⊕	ETRS.P	TRAP, SEDIMENT	⊕	IEZTR	TRANSMITTAL READER	⊕	MHBP	HIGHWAY BNDRY, PT.	⊕	SRSS3	SHLD, STATE, 3 DIG.	⊕	UOLM	OIL, LINE MARKER
⊙	APOL	POINT ON LINE	⊕	EWFG	WETLAND FLAG	⊕	IFXCAB	FIBER OPTIC X-CONNECT CABINET	⊕	MJCP	PT., JURIS. CITY	⊕	SRSS4	SHLD, STATE, 4 DIG.	⊕	UP	POLE, WITH UTILITY
⊙	APOS	POINT ON SPIRAL	GEOTECHNICAL			⊕	IFUSSPL	FUSION SPLICE	⊕	MPBC	PT., BUILDING CORNER	TRAFFIC CONTROL			⊕	UPD	POLE, DEAD (NO UTILITY)
⊙	APOT	POINT ON TANGENT	⊕	GDH	DRILL HOLE	⊕	IHARADV	HAR ADVISORY SIGN	⊕	MPCC	PT., CROSS CUT	⊕	TCBJ	BOX, JUNCTION	⊕	UPL	POLE, WITH LIGHT
△	APOVC	POINT ON VERTICAL CURVE	LANDSCAPE			⊕	IHARST	HAR SITE	⊕	MPDH	PT., DRILL HOLE	⊕	TCBP	BOX, PULL BOX	⊕	USMH	SANITARY SEWER MANHOLE
△	APOVT	POINT ON VERTICAL TANGENT	+	LELS	ELEVATION, SPOT	⊕	ILC	LOAD CENTER	⊕	MPF	PT., FENCE LOCATION	⊕	TCBS	BOX, SPLICE	⊕	UTB	TELEPHONE, BOOTH
Y	APORC	POINT ON REVERSE CURVE	⊕	LFP	FLAG POLE	⊕	IMECSPL	MECHANICAL SPLICE	⊕	MPIP	PT., IRON PIPE	⊕	TCMC	MICROCOMPUTER CABINET	⊕	UTLM	TELEPHONE, LINE MARKER
⊕	APT	POINT OF TANGENCY	⊕	LMB	MAILBOX	⊕	IMSCS	PORT. SPEED & COUNT SENSOR	⊕	MPIR	PT., IRON ROD	⊕	TCPP	PED POLE	⊕	UTMH	TELEPHONE, MANHOLE
⊕	APVC	POINT OF VERTICAL CURVATURE	⊕	LPB	PAPER BOX	⊕	IMSCTS	MICRO SPEED & COUNT SENSOR	⊕	MPM	PT., MONUMENT	⊕	TCSH	SIGNAL HEADS	⊕	UTVLM	CABLE TV, LINE MARKER
△	APVCC	POINT OF VERT. CMPND CURVE	⊕	LPST	POST, SINGLE	⊕	IMT	MICROWAVE TRANSCEIVER	⊕	MPMM	PT., MONUMENT, MISC.	⊕	TCSP	SIGNAL POLE	⊕	UTVPB	CABLE TV, PULL BOX
⊕	APVI	POINT OF VERT. INTERSECTION	⊕	LRB	ROCK, BOULDER	⊕	IOVHMS	PERM. OVERHEAD VMS	⊕	MPN	PT., NAIL	TRAFFIC WORK ZONE			⊕	UUB	UNKNOWN, BOX
△	APVRC	POINT OF VERT. REVERSE CURVE	⊕	LSHC	SHRUB, CONIFEROUS	⊕	IPASCS	PORT. ACCOU. SPD & CNT. SENSOR	⊕	MPRS	PT., RAILROAD SPIKE	⊕	TWZAP.P	ARROW PANEL	⊕	UUJB	UNKNOWN, JUNCTION BOX
⊕	APVT	POINT OF VERTICAL TANGENCY	⊕	LSHD	SHRUB, DECIDUOUS	⊕	IPEDS	PEDESTRIAN SIGNAL HEAD	⊕	MPSP	PT., SPIKE	⊕	TWZAPC.P	ARROW PANEL, CAUTION MODE	⊕	UUMH	UNKNOWN, MANHOLE
⊕	ASC	SPIRAL TO CURVE	⊕	LTC	TREE, CONIFEROUS	⊕	IPSS	PAVEMENT SURFACE SENSOR	⊕	MPST	PT., STAKE	⊕	TWZAPC.P	ARROW PANEL, CAUTION MODE	⊕	UUPB	UNKNOWN, PULL BOX
⊕	ASPI	SPIRAL POINT OF INTERSECTION	⊕	LTD	TREE, DECIDUOUS	⊕	IPVMS	PERM. VMS	⊕	MPTW	PT., TREE W/ WIRE	⊕	TWZAPT.P	ARROW PANEL, TRAILER OR SUPPORT	⊕	UUVL	UNKNOWN, VALVE
⊙	ASTS	SPIRAL TO SPIRAL	⊕	LTS	TREE, STUMP	⊕	IRM	RAMP METER	⊕	MPWL	PT., WALL LOCATION	⊕	TWZBCD.P	BARRICADE (TYPE III)	⊕	UUVT	UNKNOWN, VENT
⊗	AST	SPIRAL TO TANGENT	⊕	LTW P	TREE, WELL OR WALL	⊕	IRWIS	RDWY WEATHER INFO. SENSOR	ROW ACQUISITION			⊕	TWZBDC.P	BARRICADE (TYPE III)	⊕	UUVT	UNKNOWN, VENT
⊗	ATS	TANGENT TO SPIRAL	+	LUKP	UNKNOWN POINT	⊕	ISP	SOLAR PANEL	⊕	MFS.P.T	FEE ACQUISITION	⊕	TWZCMS.P	CHANGEABLE MESSAGE SIGN (PVMS)	⊕	UUVW	UNKNOWN, WELL
△	AVEVT	VERTICAL EVENT POINT				⊕	ISST	SPREAD SPECT. TRANSCEIVER	⊕	MEPS.P.T	EASEMENT, PERMANENT	⊕	TWZFLG.P	FLAGGER	⊕	UWFH	WATER, FIRE HYDRANT
⊙	AVHIGH	VERTICAL HIGH POINT				⊕	ITDB	TELEPHONE DEMARCATION BLK	⊕	METS.P.T	EASEMENT, TEMPORARY	⊕	TWZFT.P	FLAG TREE	⊕	UWM	WATER, METER
⊙	AVLOW	VERTICAL LOW POINT				⊕	ITP	SUBSURFACE TEMP. PROBE	⊕	METS.P.T	OCCUPANCY, TEMPORARY	⊕	TWZIA.P	IMPACT ATTENUATOR / CRASH CUSHION (TEMPORARY)	⊕	UWMH	WATER, MANHOLE
BRIDGE						⊕	IVTRT	VEHICLE TO RDWY TRANSCEIVER	⊕	MFS.P.T	FEE ACQUISITION W/O ACCESS	⊕	TWZLUM.P	LUMINAIRE (TEMPORARY)	⊕	UWV	WATER, VALVE
⊕	BSC	BRIDGE, SCUPPER				⊕	IWIMD	WEIGHT IN MOTION DETECTOR	⊕	RES P	ELEVATION, SPOT	⊕	TWZSDT.P	SYMBOL, DIRECTION OF TRAFFIC	⊕	UWW	WATER, WELL
CONTROL						⊕	IWVR	WIRELESS VIDEO REPEATER	ROADWAY			⊕	TWZSDT.P	SYMBOL, DIRECTION OF TEMPORARY TRAFFIC DETOUR			
△	CBP	BASELINE, POINT				⊕	IWVRC	WIRELESS VIDEO RECEIVER	⊕	RGA	GUIDE RAIL, ANCHOR	⊕	TWZSGN.P	SIGN (TEMPORARY)			
⊙	CBPOL	BASELINE, POINT ON LINE				⊕	IWVTT	WIRELESS VIDEO TRANSMITTER	⊕	RCP	GUIDE POST, SINGLE	⊕	TWZSIG.P	SIGNAL, TRAFFIC OR PEDESTRIAN (TEMPORARY)			
⊕	CBSP	BASELINE, SPUR POINT							⊕	TWZWL.P	WARNING LIGHT	⊕	TWZWV.P	WORK VEHICLE			
⊕	CBTP	BASELINE, TIE POINT							⊕	TWZWV.P	WORK VEHICLE WITH TRUCK MOUNTED ATTENUATOR						
⊕	CPBM	BENCHMARK															
⊕	CPH	POINT, HORIZ. PHOTOGRAMMETRY															
⊕	CPSM	POINT, SURVEY MARKER, PERM.															
⊕	CPSV	POINT, VERT., PHOTOGRAMMETRY															

NOTE:
1. SEE NOTES ON DRAWING LEG-1.

AS-BUILT REVISIONS DESCRIPTION OF ALTERATIONS:	PIN	BRIDGES	CULVERTS	ALL DIMENSIONS IN ft UNLESS OTHERWISE NOTED	CONTRACT NUMBER
	REGION:	LEGEND POINT SYMBOLOGY			DRAWING NO. LEG-2
IT IS A VIOLATION OF LAW FOR ANY PERSON, UNLESS THEY ARE ACTING UNDER THE DIRECTION OF A LICENSED PROFESSIONAL ENGINEER, ARCHITECT, LANDSCAPE ARCHITECT, OR LAND SURVEYOR, TO ALTER AN ITEM IN ANY WAY. IF AN ITEM BEARING THE STAMP OF A LICENSED PROFESSIONAL IS ALTERED, THE ALTERING ENGINEER, ARCHITECT, LANDSCAPE ARCHITECT, OR LAND SURVEYOR SHALL STAMP THE DOCUMENT AND INCLUDE THE NOTATION "ALTERED BY" FOLLOWED BY THEIR SIGNATURE, THE DATE OF SUCH ALTERATION, AND A SPECIFIC DESCRIPTION OF THE ALTERATION.	COUNTY:	LaBella Powered by partnership.			NEW YORK STATE OPPORTUNITY Department of Transportation

DRAWING NO. LEG-2
SHEET NO.

FILE NAME : \\cosh\lab\p\m\w\SDOT\2230860 - 0038277 HW Des Kensington Expressway\06_Drawings\Transpo\Planset\551252_cph_typ_Humboldt.dgn
 DATE/TIME : 9/11/2023
 USER : 11:05:50 AM

PROJECT MANAGER

CHECK

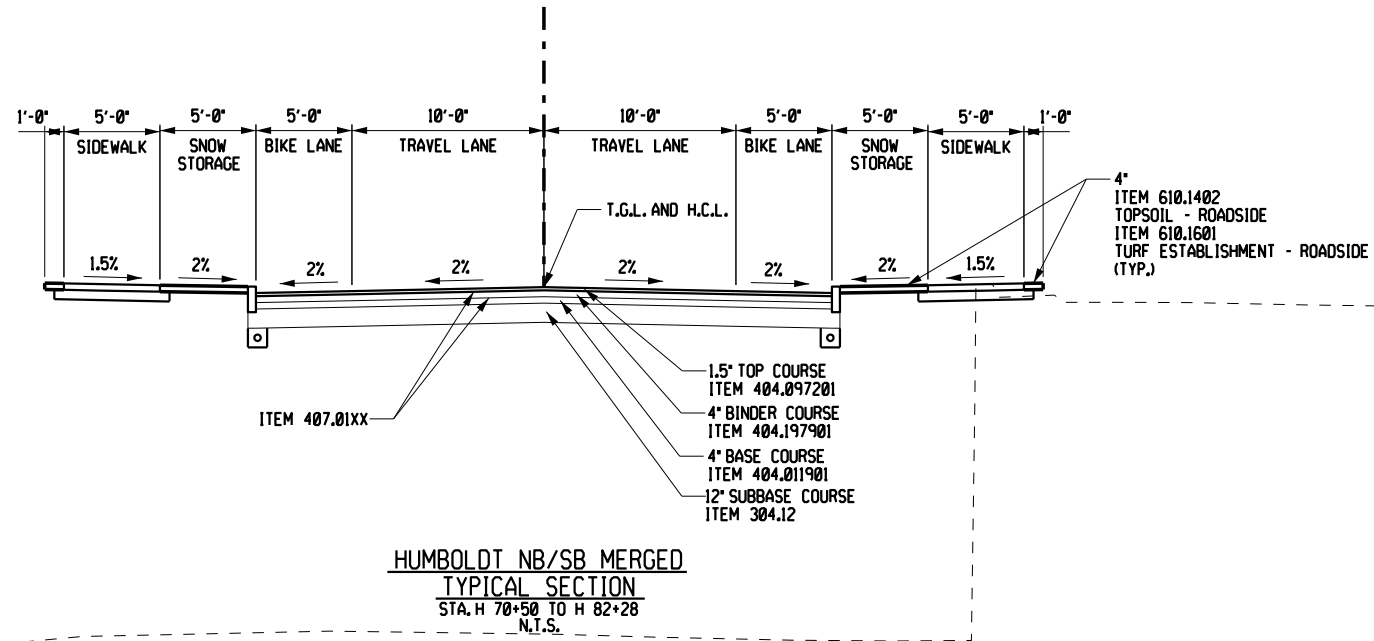
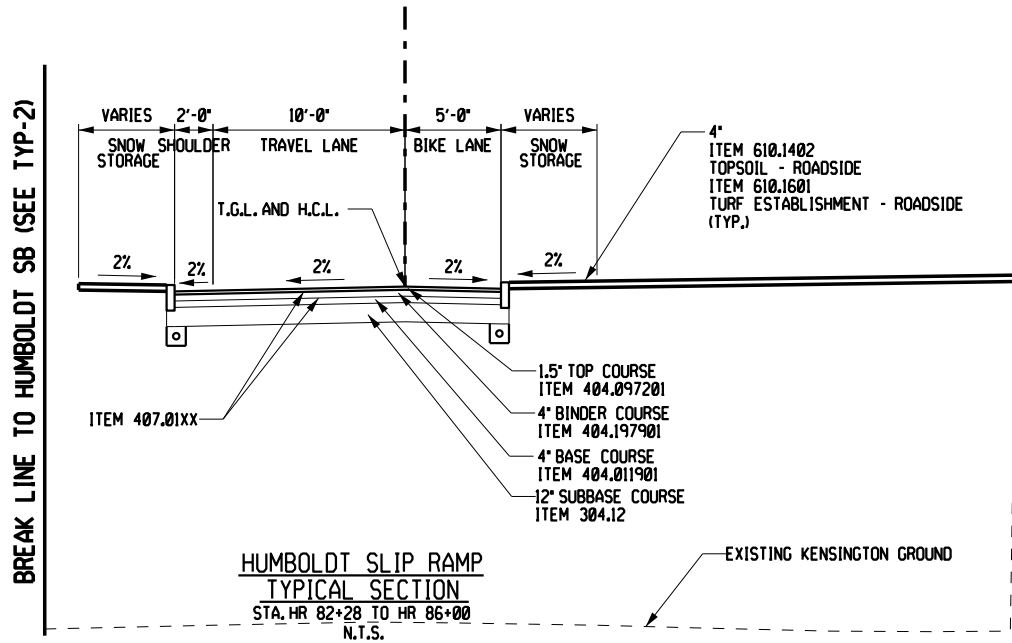
DRAFTING

CHECK

DESIGN

JOB MANAGER

DESIGN SUPERVISOR



- NOTES:**
- TACK COAT ITEM 407.01XX SHALL BE APPLIED TO ALL SURFACES RECEIVING ASPHALT OVERLAY COURSES PRIOR TO PLACEMENT OF EACH ASPHALT LIFT.
 - ITEM 418.76XX SHALL BE USED AT ALL ASPHALT TRANSVERSE AND LONGITUDINAL CONSTRUCTION JOINTS.
 - ROLLOVER BETWEEN TRAVEL LANE AND SHOULDER IS XX% MAX WHEN SHOULDERS ARE X' OR LESS AND X% MAX WHEN SHOULDERS ARE GREATER THAN X'. ROLLOVER BETWEEN TRAVEL LANE AND TRAVEL LANE IS X% MAX.
 - TRAVEL WAY AND SHOULDER CROSS SLOPES MAY VARY. SEE PROFILES FOR BANKING DIAGRAMS AND MISCELLANEOUS TABLES FOR SHOULDER CROSS SLOPES.

AFFIX SEAL:
ON:

ALTERED BY:
ON:

ITEM	DESCRIPTION	UNIT	ITEM	DESCRIPTION	UNIT
203.02	UNCLASSIFIED EXCAVATION AND DISPOSAL	CY	608.0101	CONCRETE SIDEWALKS AND DRIVEWAYS	CY
207.22	GEOTEXTILE DRAINAGE	SY	609.0212	STONE CURB NEAR VERTICAL FACE (N/F)	LF
304.12	SUBBASE COURSE, TYPE 2	CY	610.1402	TOPSOIL - ROADSIDE	CY
404.011901	TYPE 2 F9 WMA, ASPHALT-TREATED, PERMEABLE BASE COURSE	TON	610.1601	TURF ESTABLISHMENT - ROADSIDE	SY
404.097201	9.5 F2 TOP COURSE ASPHALT, 70 SERIES COMPACTION	TON			
404.197901	19 F9 BINDER COURSE ASPHALT, 70 SERIES COMPACTION	TON			
407.01XX	TACK COAT - TBD	GAL			
418.76XX	ASPHALT PAVEMENT JOINT ADHESIVE	LF			
490.10	PRODUCTION COLD MILLING OF BITUMINOUS CONCRETE	SY			
605.1001	UNDERDRAIN FILTER, TYPE 2	CY			
605.1701	OPTIONAL UNDERDRAIN PIPE, 4 INCH DIAMETER	LF			

AS-BUILT REVISIONS
DESCRIPTION OF ALTERATIONS:

STATE ROUTE 33	PIN 5512.52
KENSINGTON EXPRESSWAY	
COUNTY: ERIE	REGION: 5

BRIDGES	CULVERTS

ALL DIMENSIONS IN FT. UNLESS OTHERWISE NOTED

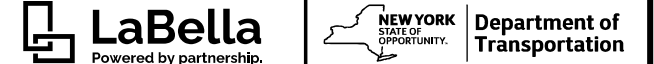
TYPICAL SECTIONS

CONTRACT NUMBER

DRAWING NO. TYP-1

SHEET NO.

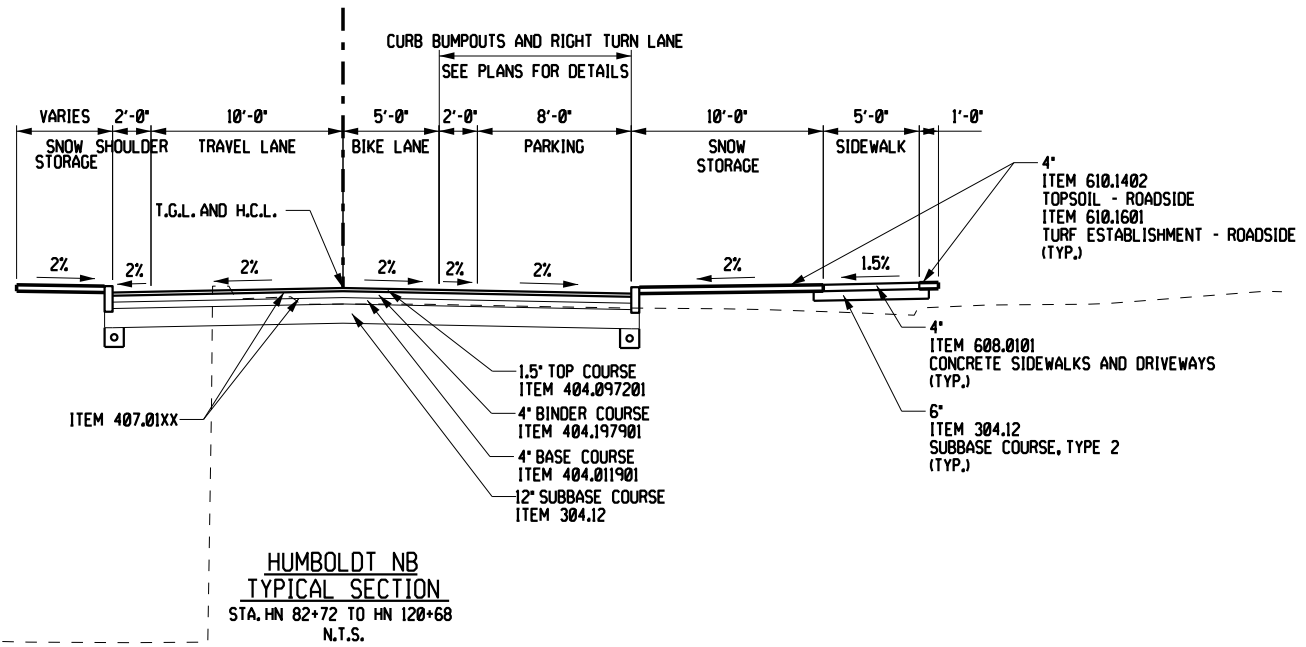
IT IS A VIOLATION OF LAW FOR ANY PERSON, UNLESS THEY ARE ACTING UNDER THE DIRECTION OF A LICENSED PROFESSIONAL ENGINEER, ARCHITECT, LANDSCAPE ARCHITECT, OR LAND SURVEYOR, TO ALTER AN ITEM IN ANY WAY. IF AN ITEM BEARING THE STAMP OF A LICENSED PROFESSIONAL IS ALTERED, THE ALTERING ENGINEER, ARCHITECT, LANDSCAPE ARCHITECT, OR LAND SURVEYOR SHALL STAMP THE DOCUMENT AND INCLUDE THE NOTATION "ALTERED BY" FOLLOWED BY THEIR SIGNATURE, THE DATE OF SUCH ALTERATION, AND A SPECIFIC DESCRIPTION OF THE ALTERATION.



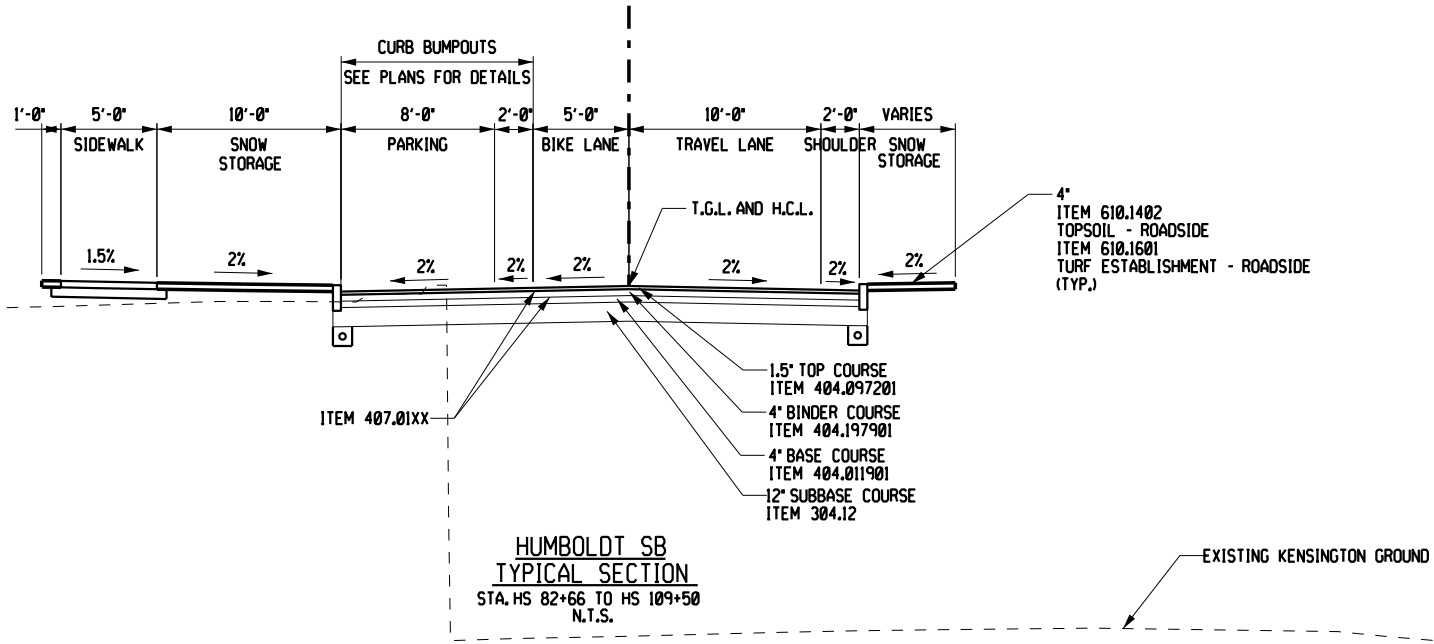
FILE NAME : \\cosh\lab\p\m\m\m\SDOT\2230860 - 0038277 HW Des Kensington Expressway\06_Drawings\Transpo\Planset\551252_cph_typ_Humboldt.dgn
 DATE/TIME : 9/11/2023
 USER : 11:05:50 AM

PROJECT MANAGER
 CHECK
 DRAFTING
 CHECK
 DESIGN
 JOB MANAGER
 DESIGN SUPERVISOR

SEE MATCH LINE BELOW



SEE MATCH LINE ABOVE



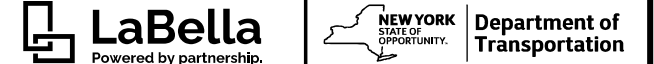
- NOTES:**
- TACK COAT ITEM 407.01XX SHALL BE APPLIED TO ALL SURFACES RECEIVING ASPHALT OVERLAY COURSES PRIOR TO PLACEMENT OF EACH ASPHALT LIFT.
 - ITEM 418.76XX SHALL BE USED AT ALL ASPHALT TRANSVERSE AND LONGITUDINAL CONSTRUCTION JOINTS.
 - ROLLOVER BETWEEN TRAVEL LANE AND SHOULDER IS XX% MAX WHEN SHOULDERS ARE X' OR LESS AND X% MAX WHEN SHOULDERS ARE GREATER THAN X'. ROLLOVER BETWEEN TRAVEL LANE AND TRAVEL LANE IS X% MAX.
 - TRAVEL WAY AND SHOULDER CROSS SLOPES MAY VARY. SEE PROFILES FOR BANKING DIAGRAMS AND MISCELLANEOUS TABLES FOR SHOULDER CROSS SLOPES.

ITEM	DESCRIPTION	UNIT	ITEM	DESCRIPTION	UNIT
203.02	UNCLASSIFIED EXCAVATION AND DISPOSAL	CY	608.0101	CONCRETE SIDEWALKS AND DRIVEWAYS	CY
207.22	GEOTEXTILE DRAINAGE	SY	609.0212	STONE CURB NEAR VERTICAL FACE (N/F)	LF
304.12	SUBBASE COURSE, TYPE 2	CY	610.1402	TOPSOIL - ROADSIDE	CY
404.011901	TYPE 2 F9 WMA, ASPHALT-TREATED, PERMEABLE BASE COURSE	TON	610.1601	TURF ESTABLISHMENT - ROADSIDE	SY
404.097201	9.5 F2 TOP COURSE ASPHALT, 70 SERIES COMPACTION	TON			
404.197901	19 F9 BINDER COURSE ASPHALT, 70 SERIES COMPACTION	TON			
407.01XX	TACK COAT - TBD	GAL			
418.76XX	ASPHALT PAVEMENT JOINT ADHESIVE	LF			
490.10	PRODUCTION COLD MILLING OF BITUMINOUS CONCRETE	SY			
605.1001	UNDERDRAIN FILTER, TYPE 2	CY			
605.1701	OPTIONAL UNDERDRAIN PIPE, 4 INCH DIAMETER	LF			

AFFIX SEAL: ON:	ALTERED BY: ON:
--------------------	--------------------

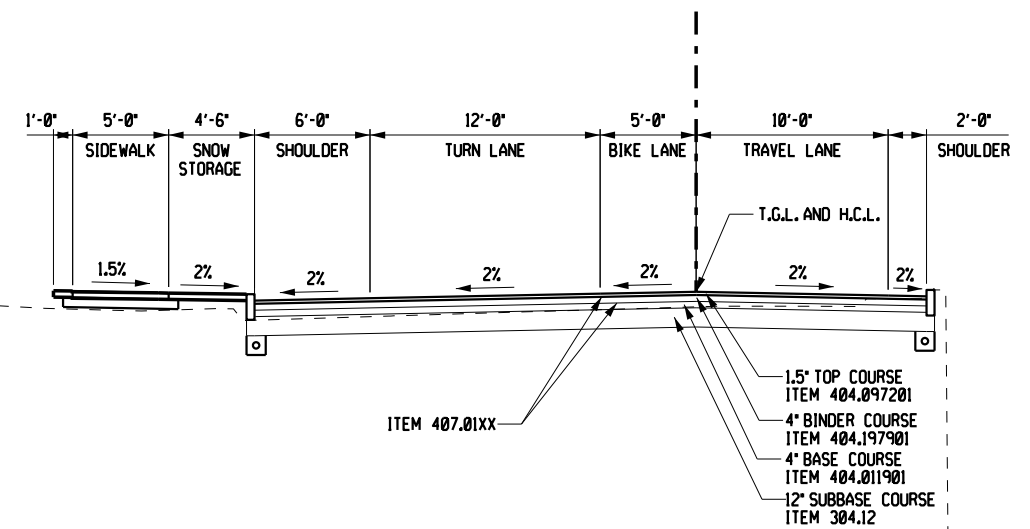
AS-BUILT REVISIONS DESCRIPTION OF ALTERATIONS:	STATE ROUTE 33	PIN 5512.52	BRIDGES	CULVERTS	ALL DIMENSIONS IN FT. UNLESS OTHERWISE NOTED	CONTRACT NUMBER
	KENSINGTON EXPRESSWAY				TYPICAL SECTIONS	DRAWING NO. TYP-2
	COUNTY: ERIE	REGION: 5				SHEET NO.

IT IS A VIOLATION OF LAW FOR ANY PERSON, UNLESS THEY ARE ACTING UNDER THE DIRECTION OF A LICENSED PROFESSIONAL ENGINEER, ARCHITECT, LANDSCAPE ARCHITECT, OR LAND SURVEYOR, TO ALTER AN ITEM IN ANY WAY. IF AN ITEM BEARING THE STAMP OF A LICENSED PROFESSIONAL IS ALTERED, THE ALTERING ENGINEER, ARCHITECT, LANDSCAPE ARCHITECT, OR LAND SURVEYOR SHALL STAMP THE DOCUMENT AND INCLUDE THE NOTATION "ALTERED BY" FOLLOWED BY THEIR SIGNATURE, THE DATE OF SUCH ALTERATION, AND A SPECIFIC DESCRIPTION OF THE ALTERATION.

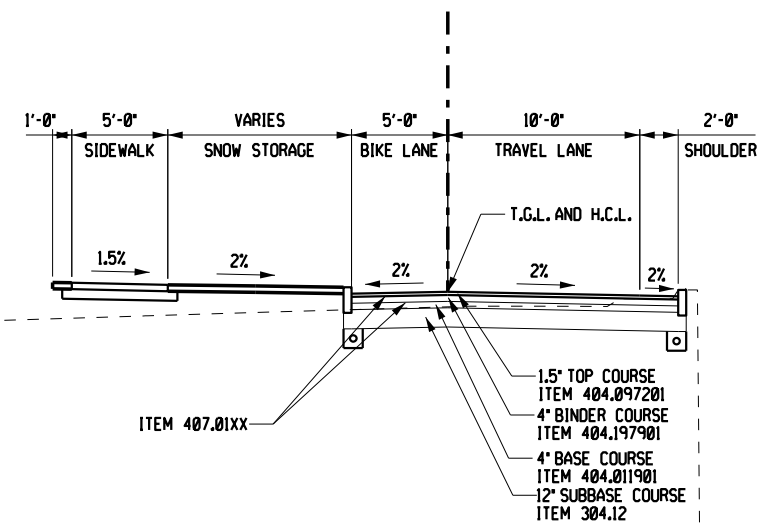


FILE NAME : \\cosh\lab\p\m\m\m\SDOT\2230860 - 0038277 HW Des Kensington Expressway\06_Drawings\Transpo\Planset\551252_cph_1yp_Humboldt.dgn
 DATE/TIME : 9/11/2023
 USER : 11:05:50 AM

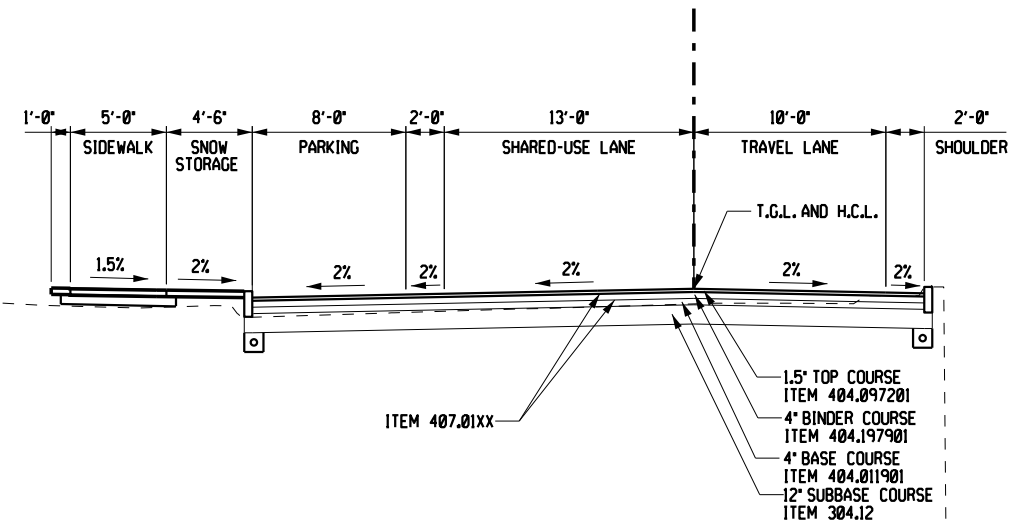
PROJECT MANAGER
 CHECK
 DRAFTING
 CHECK
 DESIGN
 JOB MANAGER
 DESIGN SUPERVISOR



HUMBOLDT SB
 TYPICAL SECTION
 STA. HS 109+50 TO HS 111+35
 N.T.S.



HUMBOLDT SB
 TYPICAL SECTION
 STA. HS 115+00 TO HS 122+4.48
 N.T.S.



HUMBOLDT SB
 TYPICAL SECTION
 STA. HS 111+35 TO HS 115+00
 N.T.S.

- NOTES:**
1. TACK COAT ITEM 407.01XX SHALL BE APPLIED TO ALL SURFACES RECEIVING ASPHALT OVERLAY COURSES PRIOR TO PLACEMENT OF EACH ASPHALT LIFT.
 2. ITEM 418.76XX SHALL BE USED AT ALL ASPHALT TRANSVERSE AND LONGITUDINAL CONSTRUCTION JOINTS.
 3. ROLLOVER BETWEEN TRAVEL LANE AND SHOULDER IS XX% MAX WHEN SHOULDERS ARE X' OR LESS AND X% MAX. WHEN SHOULDERS ARE GREATER THAN X'. ROLLOVER BETWEEN TRAVEL LANE AND TRAVEL LANE IS X% MAX.
 4. TRAVEL WAY AND SHOULDER CROSS SLOPES MAY VARY. SEE PROFILES FOR BANKING DIAGRAMS AND MISCELLANEOUS TABLES FOR SHOULDER CROSS SLOPES.

ITEM	DESCRIPTION	UNIT	ITEM	DESCRIPTION	UNIT
203.02	UNCLASSIFIED EXCAVATION AND DISPOSAL	CY	608.0101	CONCRETE SIDEWALKS AND DRIVEWAYS	CY
207.22	GEOTEXTILE DRAINAGE	SY	609.0212	STONE CURB NEAR VERTICAL FACE (N/F)	LF
304.12	SUBBASE COURSE, TYPE 2	CY	610.1402	TOPSOIL - ROADSIDE	CY
404.011901	TYPE 2 F9 WMA, ASPHALT-TREATED, PERMEABLE BASE COURSE	TON	610.1601	TURF ESTABLISHMENT - ROADSIDE	SY
404.097201	9.5 F2 TOP COURSE ASPHALT, 70 SERIES COMPACTION	TON			
404.197901	19 F9 BINDER COURSE ASPHALT, 70 SERIES COMPACTION	TON			
407.01XX	TACK COAT - TBD	GAL			
418.76XX	ASPHALT PAVEMENT JOINT ADHESIVE	LF			
490.10	PRODUCTION COLD MILLING OF BITUMINOUS CONCRETE	SY			
605.1001	UNDERDRAIN FILTER, TYPE 2	CY			
605.1701	OPTIONAL UNDERDRAIN PIPE, 4 INCH DIAMETER	LF			

AFFIX SEAL: ON: _____
 ALTERED BY: ON: _____

AS-BUILT REVISIONS
 DESCRIPTION OF ALTERATIONS:

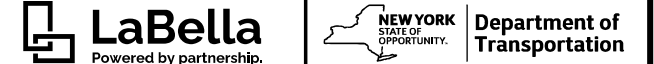
STATE ROUTE 33
 KENSINGTON EXPRESSWAY
 COUNTY: ERIE REGION: 5

PIN 5512.52
 BRIDGES
 CULVERTS

ALL DIMENSIONS IN FT. UNLESS OTHERWISE NOTED
 TYPICAL SECTIONS

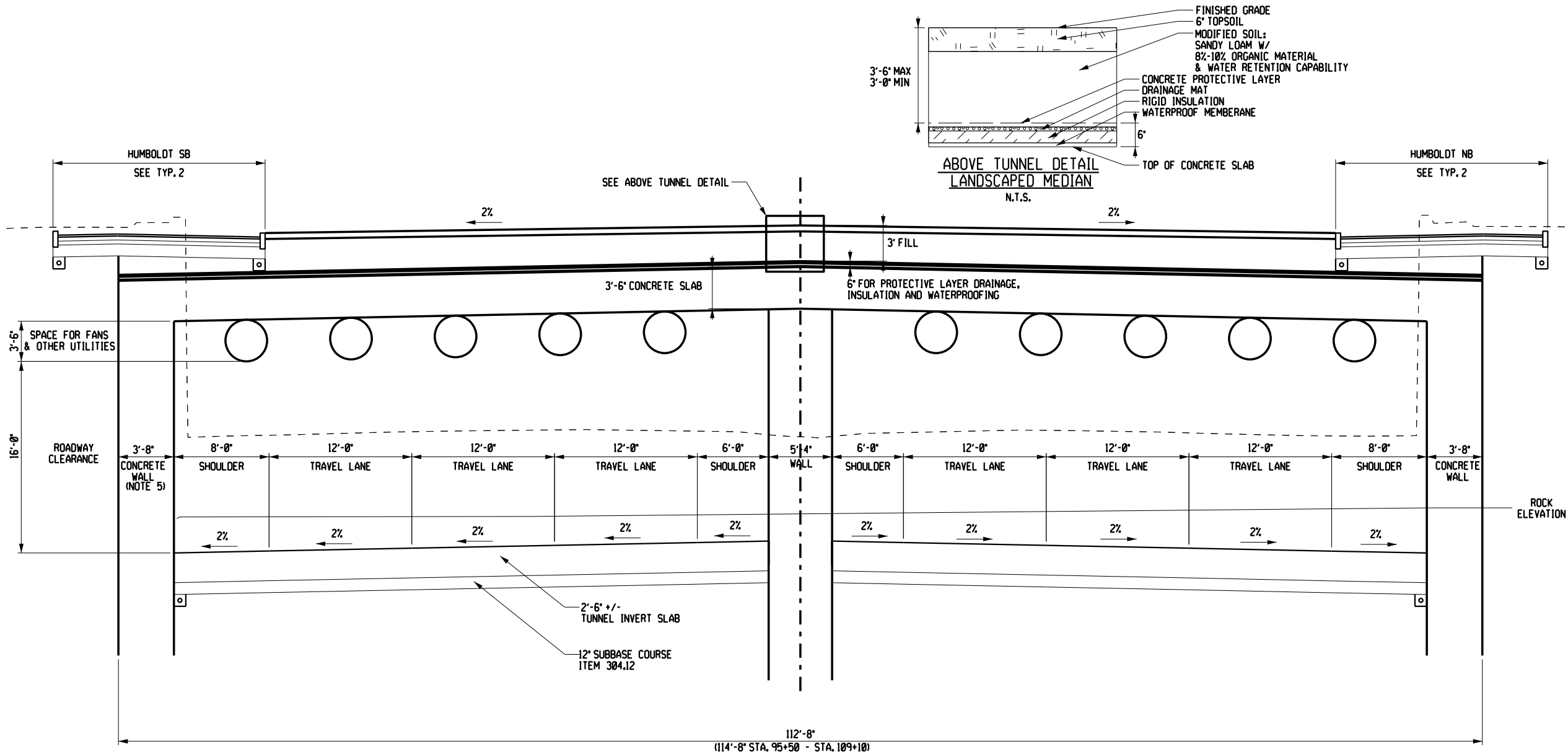
CONTRACT NUMBER
 DRAWING NO. TYP-3
 SHEET NO.

IT IS A VIOLATION OF LAW FOR ANY PERSON, UNLESS THEY ARE ACTING UNDER THE DIRECTION OF A LICENSED PROFESSIONAL ENGINEER, ARCHITECT, LANDSCAPE ARCHITECT, OR LAND SURVEYOR, TO ALTER AN ITEM IN ANY WAY. IF AN ITEM BEARING THE STAMP OF A LICENSED PROFESSIONAL IS ALTERED, THE ALTERING ENGINEER, ARCHITECT, LANDSCAPE ARCHITECT, OR LAND SURVEYOR SHALL STAMP THE DOCUMENT AND INCLUDE THE NOTATION "ALTERED BY" FOLLOWED BY THEIR SIGNATURE, THE DATE OF SUCH ALTERATION, AND A SPECIFIC DESCRIPTION OF THE ALTERATION.



FILE NAME : \\cosh\lab\p\m\w\ysd01\2230860 - 0038277 HW Des Kensington Expressway\06_Drawings\Transpo\PlanSet\551252_cph_typ_Kensington.dgn
 DATE/TIME : 9/11/2023
 USER : 11:03:44 AM

PROJECT MANAGER
 CHECK
 DRAFTING
 CHECK
 DESIGN
 JOB MANAGER
 DESIGN SUPERVISOR



KENSINGTON TUNNEL
 TYPICAL SECTION
 N.T.S.

- NOTES:**
1. TACK COAT ITEM 407.01XX SHALL BE APPLIED TO ALL SURFACES RECEIVING ASPHALT OVERLAY COURSES PRIOR TO PLACEMENT OF EACH ASPHALT LIFT.
 2. ITEM 418.76XX SHALL BE USED AT ALL ASPHALT TRANSVERSE AND LONGITUDINAL CONSTRUCTION JOINTS.
 3. ROLLOVER BETWEEN TRAVEL LANE AND SHOULDER IS XX%, MAX WHEN SHOULDERS ARE X' OR LESS AND X% MAX. WHEN SHOULDERS ARE GREATER THAN X', ROLLOVER BETWEEN TRAVEL LANE AND TRAVEL LANE IS X% MAX.
 4. TRAVEL WAY AND SHOULDER CROSS SLOPES MAY VARY. SEE PROFILES FOR BANKING DIAGRAMS AND MISCELLANEOUS TABLES FOR SHOULDER CROSS SLOPES.
 5. THICKNESS OF WALL IS 4'-8" FROM STA. 95+50 TO STA. 109+10

ITEM	DESCRIPTION	UNIT	ITEM	DESCRIPTION	UNIT
203.02	UNCLASSIFIED EXCAVATION AND DISPOSAL	CY			
207.22	GEOTEXTILE DRAINAGE	SY			
304.12	SUBBASE COURSE, TYPE 2	CY			
404.011901	TYPE 2 F9 WMA, ASPHALT-TREATED, PERMEABLE BASE COURSE	TON			
404.097201	9.5 F2 TOP COURSE ASPHALT, 70 SERIES COMPACTION	TON			
404.197901	19 F9 BINDER COURSE ASPHALT, 70 SERIES COMPACTION	TON			
407.01XX	TACK COAT - TBD	GAL			
418.76XX	ASPHALT PAVEMENT JOINT ADHESIVE	LF			
605.1001	UNDERDRAIN FILTER, TYPE 2	CY			
605.1701	OPTIONAL UNDERDRAIN PIPE, 4 INCH DIAMETER	LF			

AFFIX SEAL: ON: _____
 ALTERED BY: ON: _____

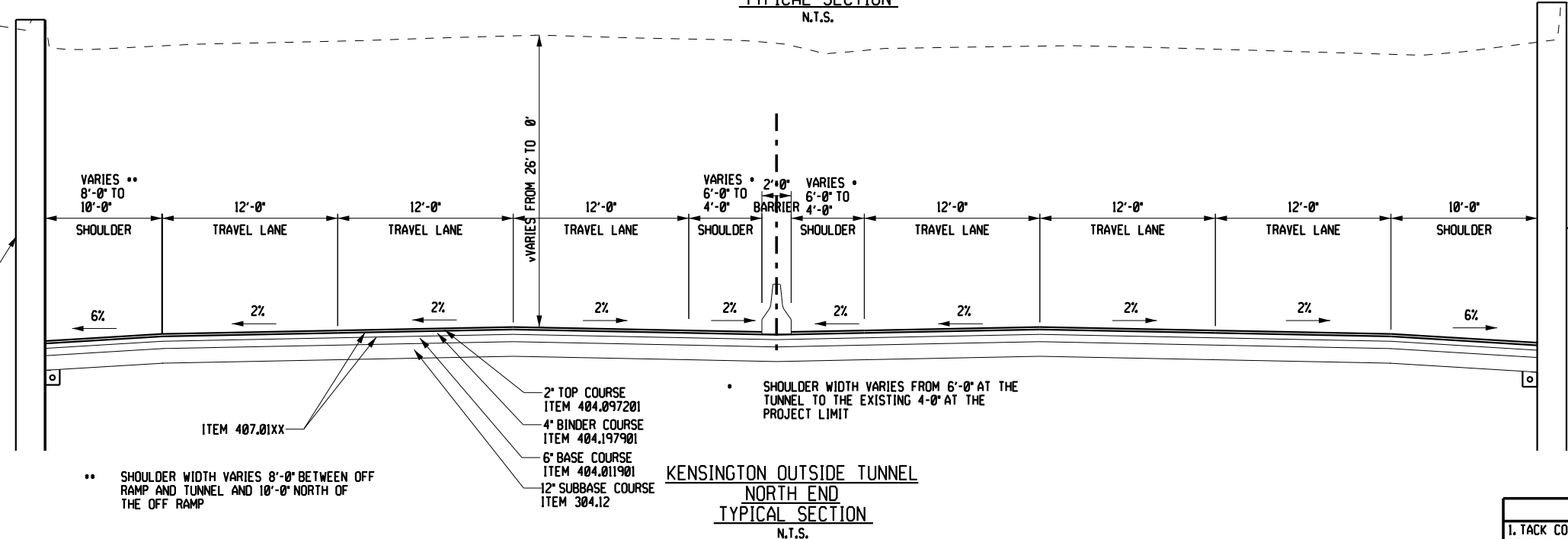
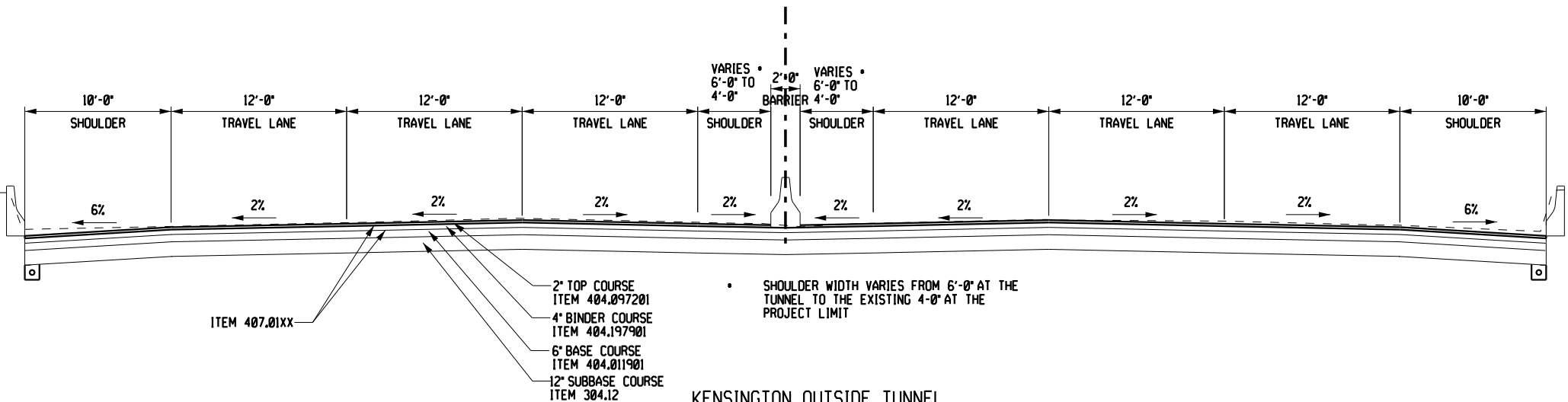
AS-BUILT REVISIONS
 DESCRIPTION OF ALTERATIONS:

STATE ROUTE 33	PIN 5512.52	BRIDGES	CULVERTS	ALL DIMENSIONS IN FT. UNLESS OTHERWISE NOTED	CONTRACT NUMBER
KENSINGTON EXPRESSWAY				TYPICAL SECTIONS	DRAWING NO. TYP-4
COUNTY: ERIE	REGION: 5				SHEET NO.

IT IS A VIOLATION OF LAW FOR ANY PERSON, UNLESS THEY ARE ACTING UNDER THE DIRECTION OF A LICENSED PROFESSIONAL ENGINEER, ARCHITECT, LANDSCAPE ARCHITECT, OR LAND SURVEYOR, TO ALTER AN ITEM IN ANY WAY. IF AN ITEM BEARING THE STAMP OF A LICENSED PROFESSIONAL IS ALTERED, THE ALTERING ENGINEER, ARCHITECT, LANDSCAPE ARCHITECT, OR LAND SURVEYOR SHALL STAMP THE DOCUMENT AND INCLUDE THE NOTATION "ALTERED BY" FOLLOWED BY THEIR SIGNATURE, THE DATE OF SUCH ALTERATION, AND A SPECIFIC DESCRIPTION OF THE ALTERATION.

FILE NAME : \\cosh\lab\p\m\m\w\SDOT\2230860 - 0038277 HW Des Kensington Expressway\06_Drawings\Transpo\PlanSet\551252_cph_typ_Kensington.dgn
 DATE/TIME : 9/11/2023
 USER : 11:03:44 AM

PROJECT MANAGER
 CHECK
 DRAFTING
 CHECK
 DESIGN
 JOB MANAGER
 DESIGN SUPERVISOR

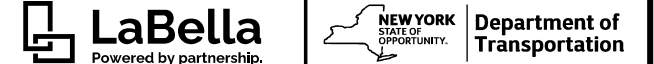


- NOTES:**
- TACK COAT ITEM 407.01XX SHALL BE APPLIED TO ALL SURFACES RECEIVING ASPHALT OVERLAY COURSES PRIOR TO PLACEMENT OF EACH ASPHALT LIFT.
 - ITEM 418.76XX SHALL BE USED AT ALL ASPHALT TRANSVERSE AND LONGITUDINAL CONSTRUCTION JOINTS.
 - ROLLOVER BETWEEN TRAVEL LANE AND SHOULDER IS XX% MAX WHEN SHOULDERS ARE X' OR LESS AND XZ MAX WHEN SHOULDERS ARE GREATER THAN X'. ROLLOVER BETWEEN TRAVEL LANE AND TRAVEL LANE IS XZ MAX.
 - TRAVEL WAY AND SHOULDER CROSS SLOPES MAY VARY. SEE PROFILES FOR BANKING DIAGRAMS AND MISCELLANEOUS TABLES FOR SHOULDER CROSS SLOPES.

ITEM	DESCRIPTION	UNIT	ITEM	DESCRIPTION	UNIT
203.02	UNCLASSIFIED EXCAVATION AND DISPOSAL	CY			
207.22	GEOTEXTILE DRAINAGE	SY			
304.12	SUBBASE COURSE, TYPE 2	CY			
404.011901	TYPE 2 F9 WMA, ASPHALT-TREATED, PERMEABLE BASE COURSE	TON			
404.097201	9.5 F2 TOP COURSE ASPHALT, 70 SERIES COMPACTION	TON			
404.197901	19 F9 BINDER COURSE ASPHALT, 70 SERIES COMPACTION	TON			
407.01XX	TACK COAT - TBD	GAL			
418.76XX	ASPHALT PAVEMENT JOINT ADHESIVE	LF			
605.1001	UNDERDRAIN FILTER, TYPE 2	CY			
605.1701	OPTIONAL UNDERDRAIN PIPE, 4 INCH DIAMETER	LF			

AS-BUILT REVISIONS DESCRIPTION OF ALTERATIONS:	STATE ROUTE 33	PIN 5512.52	BRIDGES	CULVERTS	ALL DIMENSIONS IN FT UNLESS OTHERWISE NOTED	CONTRACT NUMBER
	KENSINGTON EXPRESSWAY				TYPICAL SECTIONS	DRAWING NO. TYP-5
	COUNTY: ERIE	REGION: 5				SHEET NO.

IT IS A VIOLATION OF LAW FOR ANY PERSON, UNLESS THEY ARE ACTING UNDER THE DIRECTION OF A LICENSED PROFESSIONAL ENGINEER, ARCHITECT, LANDSCAPE ARCHITECT, OR LAND SURVEYOR, TO ALTER AN ITEM IN ANY WAY. IF AN ITEM BEARING THE STAMP OF A LICENSED PROFESSIONAL IS ALTERED, THE ALTERING ENGINEER, ARCHITECT, LANDSCAPE ARCHITECT, OR LAND SURVEYOR SHALL STAMP THE DOCUMENT AND INCLUDE THE NOTATION "ALTERED BY" FOLLOWED BY THEIR SIGNATURE, THE DATE OF SUCH ALTERATION, AND A SPECIFIC DESCRIPTION OF THE ALTERATION.



FILE NAME : \\cosh\lab\p\m\m\WSDOT\2230860 - 0038277 HW Des Kensington Expressway\06_Drawings\Transpo\Planset\551252_cph_typ_Kensington.dgn
 DATE/TIME : 9/11/2023
 USER : 11:03:44 AM

PROJECT MANAGER

CHECK

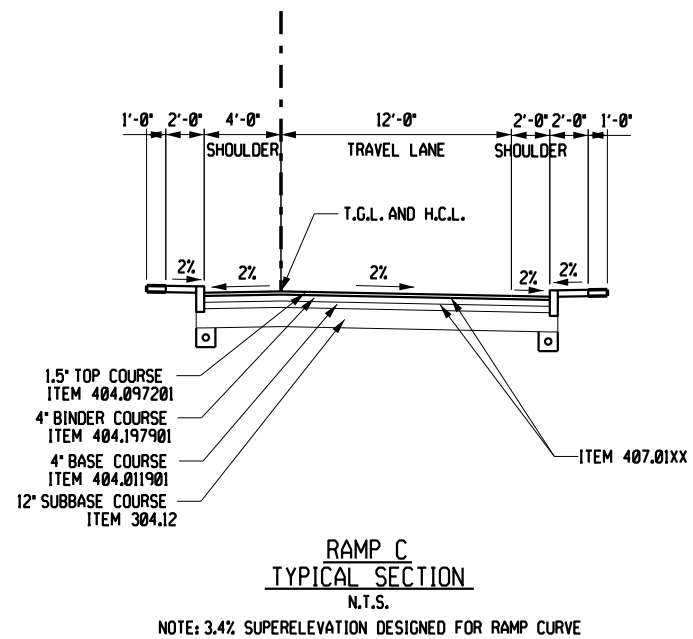
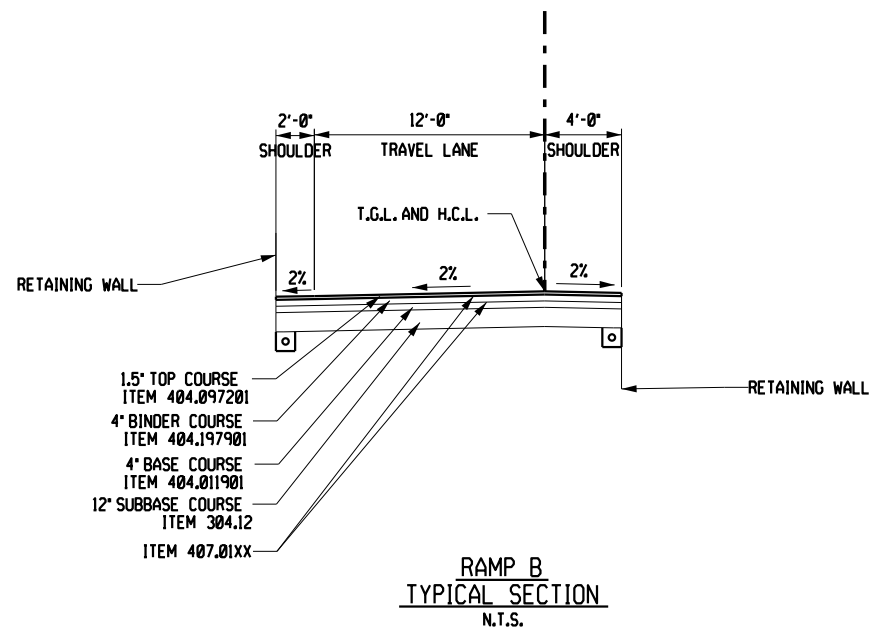
DRAFTING

CHECK

DESIGN

JOB MANAGER

DESIGN SUPERVISOR



NOTE: 3.4% SUPERELEVATION DESIGNED FOR RAMP CURVE

- NOTES:**
1. TACK COAT ITEM 407.01XX SHALL BE APPLIED TO ALL SURFACES RECEIVING ASPHALT OVERLAY COURSES PRIOR TO PLACEMENT OF EACH ASPHALT LIFT.
 2. ITEM 418.76XX SHALL BE USED AT ALL ASPHALT TRANSVERSE AND LONGITUDINAL CONSTRUCTION JOINTS.
 3. ROLLOVER BETWEEN TRAVEL LANE AND SHOULDER IS XX%, MAX WHEN SHOULDERS ARE X' OR LESS AND X% MAX. WHEN SHOULDERS ARE GREATER THAN X'. ROLLOVER BETWEEN TRAVEL LANE AND TRAVEL LANE IS X% MAX.
 4. TRAVEL WAY AND SHOULDER CROSS SLOPES MAY VARY. SEE PROFILES FOR BANKING DIAGRAMS AND MISCELLANEOUS TABLES FOR SHOULDER CROSS SLOPES.

AFFIX SEAL: ON:	ALTERED BY: ON:
--------------------	--------------------

ITEM	DESCRIPTION	UNIT	ITEM	DESCRIPTION	UNIT
203.02	UNCLASSIFIED EXCAVATION AND DISPOSAL	CY			
207.22	GEOTEXTILE DRAINAGE	SY			
304.12	SUBBASE COURSE, TYPE 2	CY			
404.011901	TYPE 2 F9 WMA, ASPHALT-TREATED, PERMEABLE BASE COURSE	TON			
404.097201	9.5 F2 TOP COURSE ASPHALT, 70 SERIES COMPACTION	TON			
404.197901	19 F9 BINDER COURSE ASPHALT, 70 SERIES COMPACTION	TON			
407.01XX	TACK COAT - TBD	GAL			
418.76XX	ASPHALT PAVEMENT JOINT ADHESIVE	LF			
605.1001	UNDERDRAIN FILTER, TYPE 2	CY			
605.1701	OPTIONAL UNDERDRAIN PIPE, 4 INCH DIAMETER	LF			

AS-BUILT REVISIONS DESCRIPTION OF ALTERATIONS:	STATE ROUTE 33 KENSINGTON EXPRESSWAY COUNTY: ERIE	PIN 5512.52 REGION: 5	BRIDGES	CULVERTS	ALL DIMENSIONS IN FT. UNLESS OTHERWISE NOTED	CONTRACT NUMBER
TYPICAL SECTIONS					DRAWING NO. TYP-6	SHEET NO.
<p>IT IS A VIOLATION OF LAW FOR ANY PERSON, UNLESS THEY ARE ACTING UNDER THE DIRECTION OF A LICENSED PROFESSIONAL ENGINEER, ARCHITECT, LANDSCAPE ARCHITECT, OR LAND SURVEYOR, TO ALTER AN ITEM IN ANY WAY. IF AN ITEM BEARING THE STAMP OF A LICENSED PROFESSIONAL IS ALTERED, THE ALTERING ENGINEER, ARCHITECT, LANDSCAPE ARCHITECT, OR LAND SURVEYOR SHALL STAMP THE DOCUMENT AND INCLUDE THE NOTATION "ALTERED BY" FOLLOWED BY THEIR SIGNATURE, THE DATE OF SUCH ALTERATION, AND A SPECIFIC DESCRIPTION OF THE ALTERATION.</p>						

FILE NAME : \\cosh\lab\p\m\m\WYSD01\2230860 - 0038277 HW Des Kensington Expressway\06_Drawings\Transpo\PlanSet\551252_cph_typ_Kensington.dgn
 DATE/TIME : 9/11/2023
 USER : 11:03:44 AM

PROJECT MANAGER

CHECK

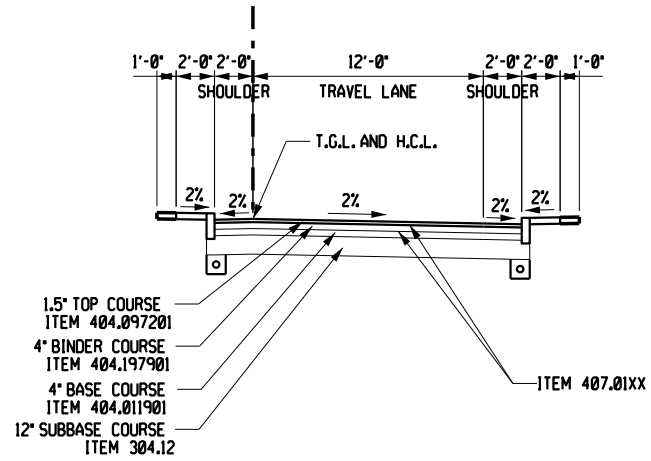
DRAFTING

CHECK

DESIGN

JOB MANAGER

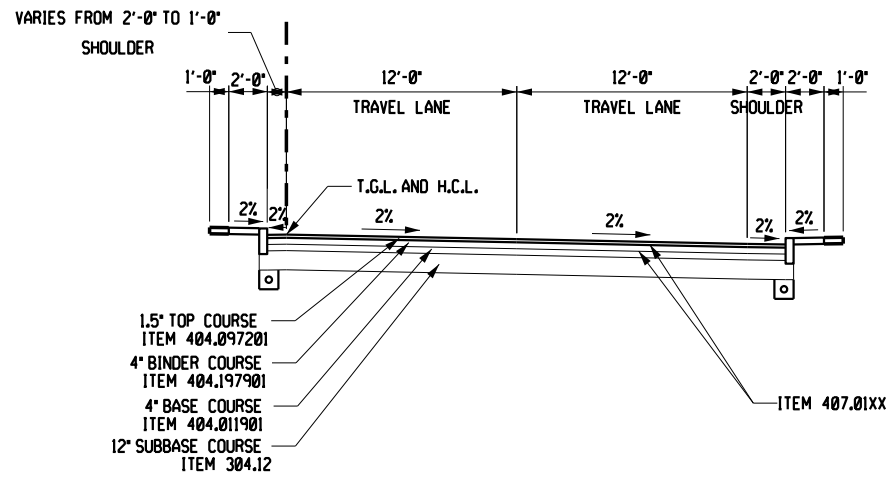
DESIGN SUPERVISOR



**RAMP D
TYPICAL SECTION**

BD 5+00 - BD 12+18.18
N.T.S.

NOTE: 2.4% SUPERELEVATION DESIGNED FOR RAMP CURVE



**RAMP D
TYPICAL SECTION**

BD 12+18.18 - BD 14+41.87
N.T.S.

NOTE: 2.4% SUPERELEVATION DESIGNED FOR RAMP CURVE

NOTES:

1. TACK COAT ITEM 407.01XX SHALL BE APPLIED TO ALL SURFACES RECEIVING ASPHALT OVERLAY COURSES PRIOR TO PLACEMENT OF EACH ASPHALT LIFT.
2. ITEM 418.76XX SHALL BE USED AT ALL ASPHALT TRANSVERSE AND LONGITUDINAL CONSTRUCTION JOINTS.
3. ROLLOVER BETWEEN TRAVEL LANE AND SHOULDER IS XX% MAX WHEN SHOULDERS ARE X' OR LESS AND X% MAX WHEN SHOULDERS ARE GREATER THAN X'. ROLLOVER BETWEEN TRAVEL LANE AND TRAVEL LANE IS X% MAX.
4. TRAVEL WAY AND SHOULDER CROSS SLOPES MAY VARY. SEE PROFILES FOR BANKING DIAGRAMS AND MISCELLANEOUS TABLES FOR SHOULDER CROSS SLOPES.

AFFIX SEAL:
ON:

ALTERED BY:
ON:

ITEM	DESCRIPTION	UNIT	ITEM	DESCRIPTION	UNIT
203.02	UNCLASSIFIED EXCAVATION AND DISPOSAL	CY			
207.22	GEOTEXTILE DRAINAGE	SY			
304.12	SUBBASE COURSE, TYPE 2	CY			
404.011901	TYPE 2 F9 WMA, ASPHALT-TREATED, PERMEABLE BASE COURSE	TON			
404.097201	9.5 F2 TOP COURSE ASPHALT, 70 SERIES COMPACTION	TON			
404.197901	19 F9 BINDER COURSE ASPHALT, 70 SERIES COMPACTION	TON			
407.01XX	TACK COAT - TBD	GAL			
418.76XX	ASPHALT PAVEMENT JOINT ADHESIVE	LF			
605.1001	UNDERDRAIN FILTER, TYPE 2	CY			
605.1701	OPTIONAL UNDERDRAIN PIPE, 4 INCH DIAMETER	LF			

AS-BUILT REVISIONS DESCRIPTION OF ALTERATIONS:	STATE ROUTE 33	PIN 5512.52	BRIDGES	CULVERTS	ALL DIMENSIONS IN FT. UNLESS OTHERWISE NOTED	CONTRACT NUMBER
	KENSINGTON EXPRESSWAY					
	COUNTY: ERIE	REGION: 5				

IT IS A VIOLATION OF LAW FOR ANY PERSON, UNLESS THEY ARE ACTING UNDER THE DIRECTION OF A LICENSED PROFESSIONAL ENGINEER, ARCHITECT, LANDSCAPE ARCHITECT, OR LAND SURVEYOR, TO ALTER AN ITEM IN ANY WAY. IF AN ITEM BEARING THE STAMP OF A LICENSED PROFESSIONAL IS ALTERED, THE ALTERING ENGINEER, ARCHITECT, LANDSCAPE ARCHITECT, OR LAND SURVEYOR SHALL STAMP THE DOCUMENT AND INCLUDE THE NOTATION "ALTERED BY" FOLLOWED BY THEIR SIGNATURE, THE DATE OF SUCH ALTERATION, AND A SPECIFIC DESCRIPTION OF THE ALTERATION.

TYPICAL SECTIONS

LaBella
Powered by partnership.

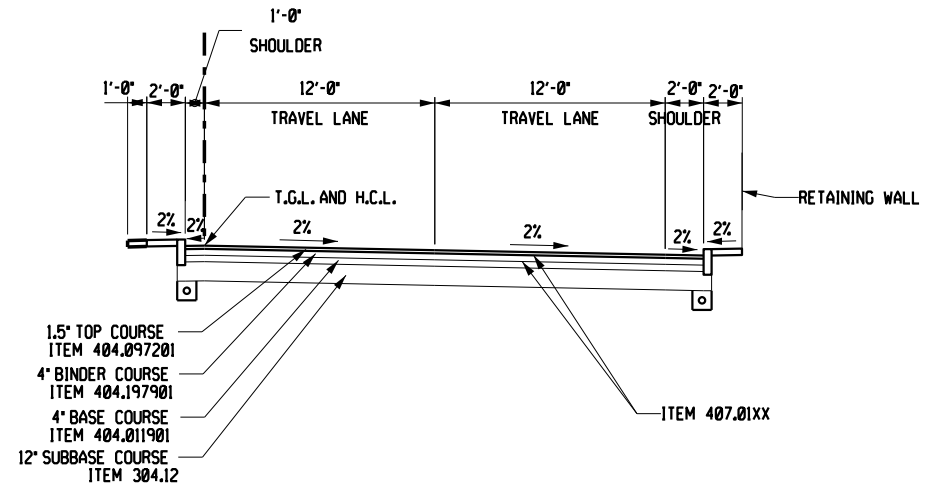
NEW YORK STATE OF OPPORTUNITY

Department of Transportation

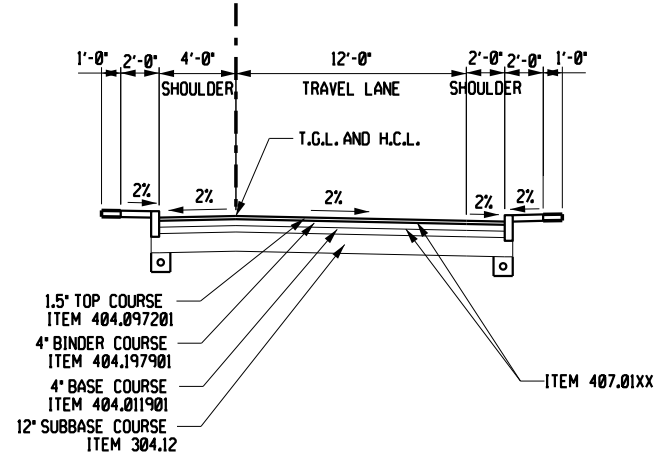
DRAWING NO. TYP-7
SHEET NO.

FILE NAME : \\cosh.lan\p\m\w\SDOT\2230860 - 0038277 HW Des Kensington Expressway\06_Drawings\Transpo\PlanSet\551252_cph_typ_Kensington.dgn
 DATE/TIME : 9/11/2023
 USER : 1103:44 AM

PROJECT MANAGER
 CHECK
 DRAFTING
 CHECK
 DESIGN
 JOB MANAGER
 DESIGN SUPERVISOR



**RAMP E
 TYPICAL SECTION
 N.T.S.**
 NOTE: 2.4% SUPERELEVATION DESIGNED FOR RAMP CURVE



**RAMP F
 TYPICAL SECTION
 N.T.S.**
 NOTE: 3.4% SUPERELEVATION DESIGNED FOR RAMP CURVE

- NOTES:**
- TACK COAT ITEM 407.01XX SHALL BE APPLIED TO ALL SURFACES RECEIVING ASPHALT OVERLAY COURSES PRIOR TO PLACEMENT OF EACH ASPHALT LIFT.
 - ITEM 418.76XX SHALL BE USED AT ALL ASPHALT TRANSVERSE AND LONGITUDINAL CONSTRUCTION JOINTS.
 - ROLLOVER BETWEEN TRAVEL LANE AND SHOULDER IS XX% MAX WHEN SHOULDERS ARE X' OR LESS AND X% MAX WHEN SHOULDERS ARE GREATER THAN X'. ROLLOVER BETWEEN TRAVEL LANE AND TRAVEL LANE IS X% MAX.
 - TRAVEL WAY AND SHOULDER CROSS SLOPES MAY VARY. SEE PROFILES FOR BANKING DIAGRAMS AND MISCELLANEOUS TABLES FOR SHOULDER CROSS SLOPES.

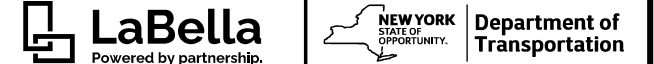
ITEM	DESCRIPTION	UNIT	ITEM	DESCRIPTION	UNIT
203.02	UNCLASSIFIED EXCAVATION AND DISPOSAL	CY			
207.22	GEOTEXTILE DRAINAGE	SY			
304.12	SUBBASE COURSE, TYPE 2	CY			
404.011901	TYPE 2 F9 WMA, ASPHALT-TREATED, PERMEABLE BASE COURSE	TON			
404.097201	9.5 F2 TOP COURSE ASPHALT, 70 SERIES COMPACTION	TON			
404.197901	19 F9 BINDER COURSE ASPHALT, 70 SERIES COMPACTION	TON			
407.01XX	TACK COAT - TBD	GAL			
418.76XX	ASPHALT PAVEMENT JOINT ADHESIVE	LF			
605.1001	UNDERDRAIN FILTER, TYPE 2	CY			
605.1701	OPTIONAL UNDERDRAIN PIPE, 4 INCH DIAMETER	LF			

AFFIX SEAL: ON: _____

ALTERED BY: ON: _____

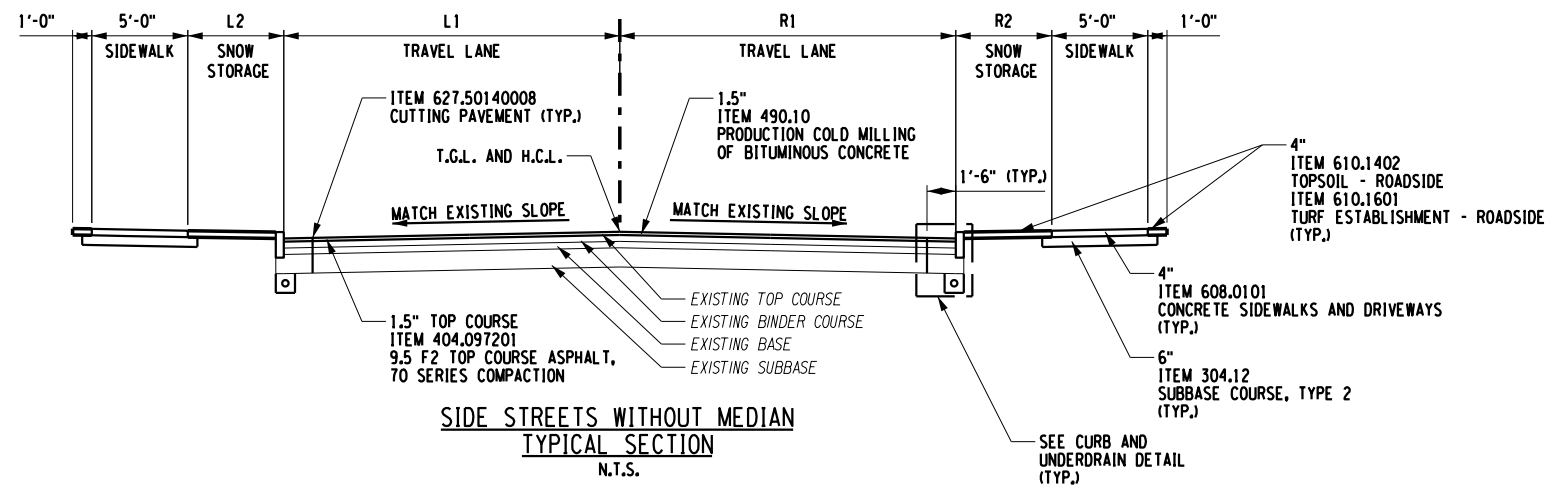
AS-BUILT REVISIONS DESCRIPTION OF ALTERATIONS:	STATE ROUTE 33 KENSINGTON EXPRESSWAY COUNTY: ERIE	PIN 5512.52 REGION: 5	BRIDGES	CULVERTS	ALL DIMENSIONS IN FT. UNLESS OTHERWISE NOTED	CONTRACT NUMBER
TYPICAL SECTIONS					DRAWING NO. TYP-8	SHEET NO.

IT IS A VIOLATION OF LAW FOR ANY PERSON, UNLESS THEY ARE ACTING UNDER THE DIRECTION OF A LICENSED PROFESSIONAL ENGINEER, ARCHITECT, LANDSCAPE ARCHITECT, OR LAND SURVEYOR, TO ALTER AN ITEM IN ANY WAY. IF AN ITEM BEARING THE STAMP OF A LICENSED PROFESSIONAL IS ALTERED, THE ALTERING ENGINEER, ARCHITECT, LANDSCAPE ARCHITECT, OR LAND SURVEYOR SHALL STAMP THE DOCUMENT AND INCLUDE THE NOTATION "ALTERED BY" FOLLOWED BY THEIR SIGNATURE, THE DATE OF SUCH ALTERATION, AND A SPECIFIC DESCRIPTION OF THE ALTERATION.

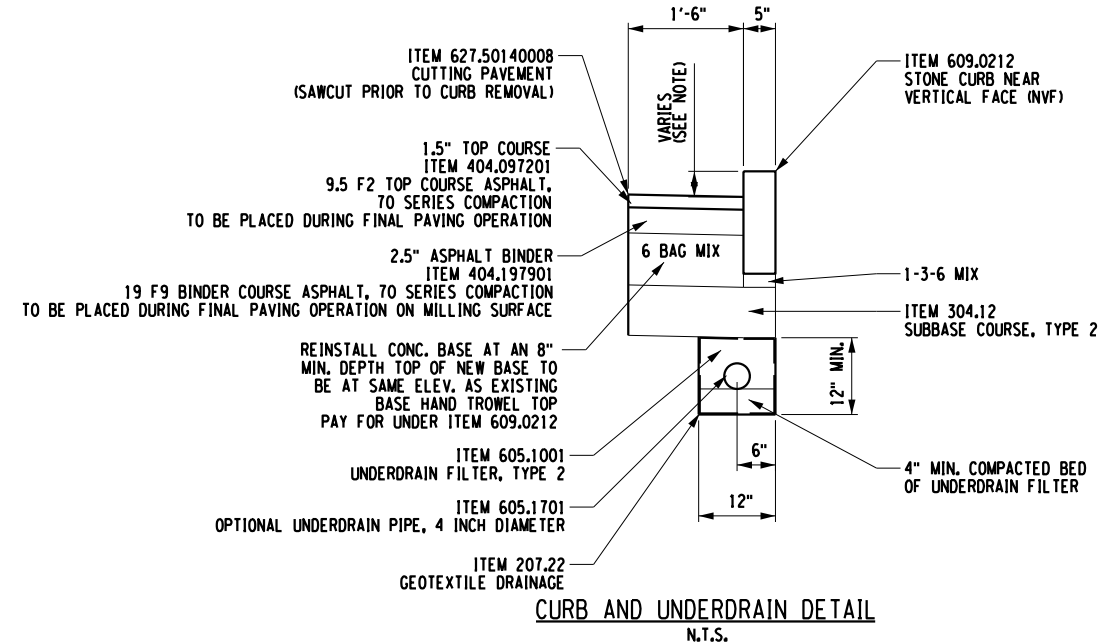


FILE NAME : \\pccash\job\p\p\NYSD01\2230860 - D038277 HW Des Kensington Expressway\606.Drawings\Transpo\Plan\set\51252_cph.typ_side streets.dgn
 DATE/TIME : 9/8/2023
 USER : 663743 PM

PROJECT MANAGER
 CHECK
 DRAFTING
 CHECK
 DESIGN
 JOB MANAGER
 DESIGN SUPERVISOR



SIDE STREET WIDTH TABLE				
STREET	L1 (FT)	L2 (FT)	R1 (FT)	R2 (FT)
WOHLERS AVE (W2 10+00 - W2 49+91)	14	6	14	6
WOHLERS AVE (W1 10+00 - W1 26+47)	12	4	12	4
DODGE ST	15	5	15	5
NORTHAMPTON ST (BETWEEN HUMBOLDT PKWY NORTHBOUND AND SOUTHBOUND)	14	10	14	10
KINGSLEY ST	13	5	13	5
GIRARD PL	15	8	15	8
RILEY ST (W & E)	13	5	13	5
LANDON ST (W)	15	9	15	9
LANDON ST (E)	14	10	14	10
CELTIC PL	14	7	14	7
PORTAGE ST	13	7	13	7
WOEPEL ST	14	8	14	8
GLENWOOD AVE	14	7	14	7
WINSLOW AVE (W)	13	5	13	5
WINSLOW AVE (E)	13	7	13	7
WOODLAWN AVE (W & E)	15	6	15	6
GOULDING AVE	12	4	12	4
INTER PARK AVE	15	4	15	4
BUTLER AVE	12	4	12	4
SIDNEY ST	14	3	14	3
LARK ST (LA 10+00 - LA 16+00)	12	4	12	9
LARK ST (LA 16+00 - LA 21+41)	12	4	12	3
RICKERT AVE	12	3	12	3
BRUNSWICK BLVD	15	3	15	3
HAMLIN RD	12	4	12	4
DONALDSON RD	12	4	12	4
NORTHLAND AVE (W)	15	10	15	10
NORTHLAND AVE (E)	15	4	15	5
HIGH ST (W & E)	15	6	15	8
JOHNSON ST (J 13+50 - J 23+76)	13	4	13	4
W. PARADE AVE	16	9	16	9

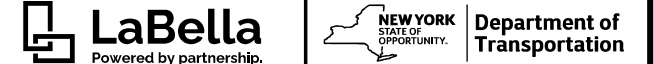


- NOTES:**
1. TACK COAT ITEM 407.01XX SHALL BE APPLIED TO ALL SURFACES RECEIVING ASPHALT OVERLAY COURSES PRIOR TO PLACEMENT OF EACH ASPHALT LIFT.
 2. ITEM 418.76XX SHALL BE USED AT ALL ASPHALT TRANSVERSE AND LONGITUDINAL CONSTRUCTION JOINTS.
 3. ROLLOVER BETWEEN TRAVEL LANE AND SHOULDER IS XX%. MAX WHEN SHOULDERS ARE X' OR LESS AND X% MAX. WHEN SHOULDERS ARE GREATER THAN X'. ROLLOVER BETWEEN TRAVEL LANE AND TRAVEL LANE IS X% MAX.
 4. TRAVEL WAY AND SHOULDER CROSS SLOPES MAY VARY. SEE PROFILES FOR BANKING DIAGRAMS AND MISCELLANEOUS TABLES FOR SHOULDER CROSS SLOPES.

ITEM	DESCRIPTION	UNIT	ITEM	DESCRIPTION	UNIT
203.02	UNCLASSIFIED EXCAVATION AND DISPOSAL	CY	609.0212	STONE CURB NEAR VERTICAL FACE (NVF)	LF
207.22	GEOTEXTILE DRAINAGE	SY	610.1402	TOPSOIL - ROADSIDE	CY
304.12	SUBBASE COURSE, TYPE 2	CY	610.1601	TURF ESTABLISHMENT - ROADSIDE	SY
404.097201	9.5 F2 TOP COURSE ASPHALT, 70 SERIES COMPACTION	TON	627.50140008	CUTTING PAVEMENT	LF
404.197901	19 F9 BINDER COURSE ASPHALT, 70 SERIES COMPACTION	TON			
407.01XX	TACK COAT - TBD	GAL			
418.76XX	ASPHALT PAVEMENT JOINT ADHESIVE	LF			
490.10	PRODUCTION COLD MILLING OF BITUMINOUS CONCRETE	SY			
605.1001	UNDERDRAIN FILTER, TYPE 2	CY			
605.1701	OPTIONAL UNDERDRAIN PIPE, 4 INCH DIAMETER	LF			
608.0101	CONCRETE SIDEWALKS AND DRIVEWAYS	CY			

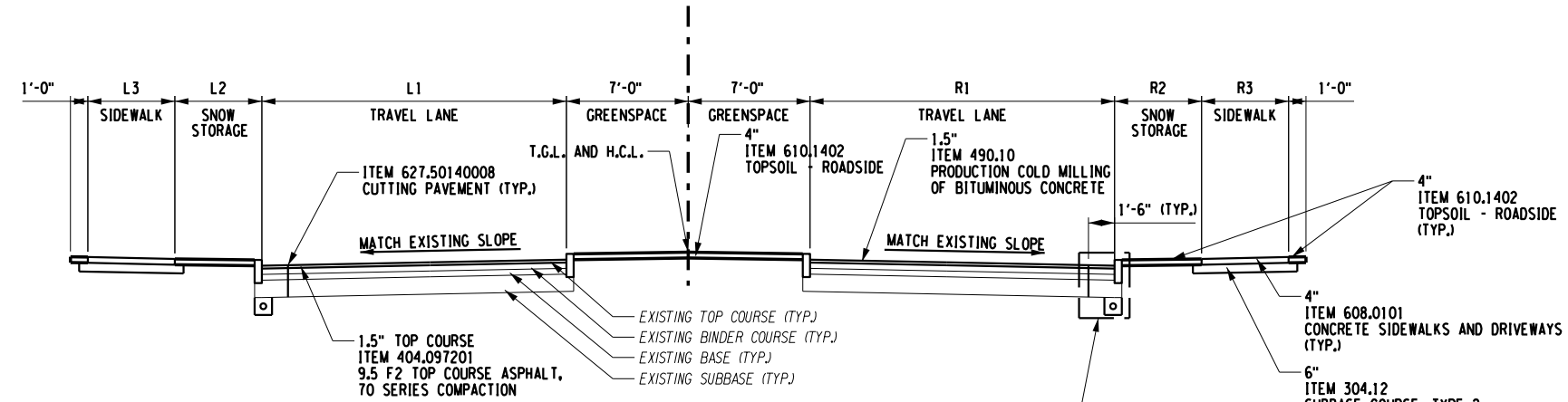
AFFIX SEAL: ON:	ALTERED BY: ON:	STATE ROUTE 33	PIN 5512.52	BRIDGES	CULVERTS	ALL DIMENSIONS IN FT UNLESS OTHERWISE NOTED	CONTRACT NUMBER
		KENSINGTON EXPRESSWAY					DRAWING NO. TYP-9
		COUNTY: ERIE	REGION: 5				SHEET NO.

IT IS A VIOLATION OF LAW FOR ANY PERSON, UNLESS THEY ARE ACTING UNDER THE DIRECTION OF A LICENSED PROFESSIONAL ENGINEER, ARCHITECT, LANDSCAPE ARCHITECT, OR LAND SURVEYOR, TO ALTER AN ITEM IN ANY WAY. IF AN ITEM BEARING THE STAMP OF A LICENSED PROFESSIONAL IS ALTERED, THE ALTERING ENGINEER, ARCHITECT, LANDSCAPE ARCHITECT, OR LAND SURVEYOR SHALL STAMP THE DOCUMENT AND INCLUDE THE NOTATION "ALTERED BY" FOLLOWED BY THEIR SIGNATURE, THE DATE OF SUCH ALTERATION, AND A SPECIFIC DESCRIPTION OF THE ALTERATION.



FILE NAME : \\casha\job\p\p\NYSD01\2230860 - D038277 HW Des Kensington Expressway\606.Drawings\Transpo\Planset\51252_cph.typ_side streets.dgn
 DATE/TIME : 9/8/2023
 USER : 6:37:45 PM

PROJECT MANAGER
 CHECK
 DRAFTING
 CHECK
 DESIGN
 JOB MANAGER
 DESIGN SUPERVISOR



**SIDE STREETS WITH MEDIAN
 TYPICAL SECTION**
 N.T.S.

NOTE: WIDTHS L1, L2, L3, R1, R2 AND R3
 CAN BE FOUND IN SIDE STREET
 WIDTHS TABLE

SIDE STREET WIDTH TABLE						
STREET	L1 (FT)	L2 (FT)	L3 (FT)	R1 (FT)	R2 (FT)	R3 (FT)
NORWAY PK	18	0	5	18	0	5
LINDEN PK	18	5	5	18	5	5

- NOTES:**
1. TACK COAT ITEM 407.01XX SHALL BE APPLIED TO ALL SURFACES RECEIVING ASPHALT OVERLAY COURSES PRIOR TO PLACEMENT OF EACH ASPHALT LIFT.
 2. ITEM 418.76XX SHALL BE USED AT ALL ASPHALT TRANSVERSE AND LONGITUDINAL CONSTRUCTION JOINTS.
 3. ROLLOVER BETWEEN TRAVEL LANE AND SHOULDER IS XX%. MAX WHEN SHOULDERS ARE X' OR LESS AND X% MAX. WHEN SHOULDERS ARE GREATER THAN X'. ROLLOVER BETWEEN TRAVEL LANE AND TRAVEL LANE IS X% MAX.
 4. TRAVEL WAY AND SHOULDER CROSS SLOPES MAY VARY. SEE PROFILES FOR BANKING DIAGRAMS AND MISCELLANEOUS TABLES FOR SHOULDER CROSS SLOPES.

ITEM	DESCRIPTION	UNIT	ITEM	DESCRIPTION	UNIT
203.02	UNCLASSIFIED EXCAVATION AND DISPOSAL	CY	609.0212	STONE CURB NEAR VERTICAL FACE (NWF)	LF
207.22	GEOTEXTILE DRAINAGE	SY	610.1402	TOPSOIL - ROADSIDE	CY
304.12	SUBBASE COURSE, TYPE 2	CY	610.1601	TURF ESTABLISHMENT - ROADSIDE	SY
404.097201	9.5 F2 TOP COURSE ASPHALT, 70 SERIES COMPACTION	TON	627.50140008	CUTTING PAVEMENT	LF
404.197901	19 F9 BINDER COURSE ASPHALT, 70 SERIES COMPACTION	TON			
407.01XX	TACK COAT - TBD	GAL			
418.76XX	ASPHALT PAVEMENT JOINT ADHESIVE	LF			
490.10	PRODUCTION COLD MILLING OF BITUMINOUS CONCRETE	SY			
605.1001	UNDERDRAIN FILTER, TYPE 2	CY			
605.1701	OPTIONAL UNDERDRAIN PIPE, 4 INCH DIAMETER	LF			
608.0101	CONCRETE SIDEWALKS AND DRIVEWAYS	CY			

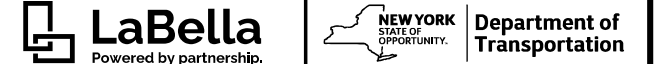
AFFIX SEAL: ON: _____

ALTERED BY: ON: _____

AS-BUILT REVISIONS
 DESCRIPTION OF ALTERATIONS:

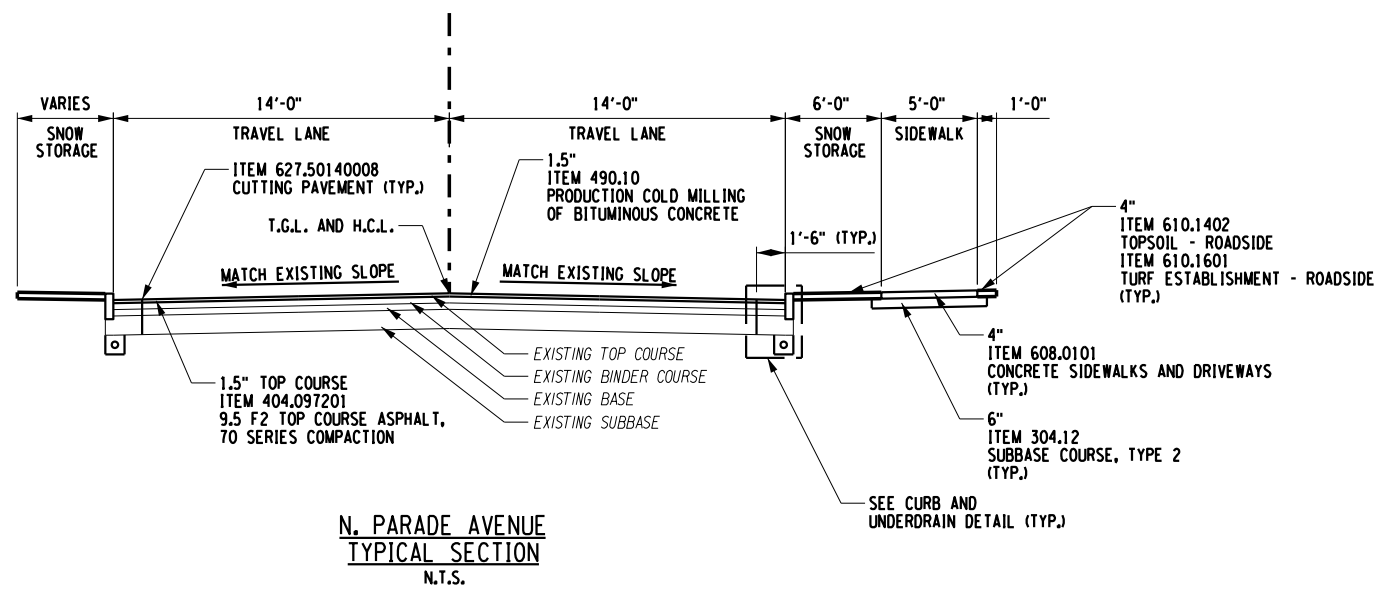
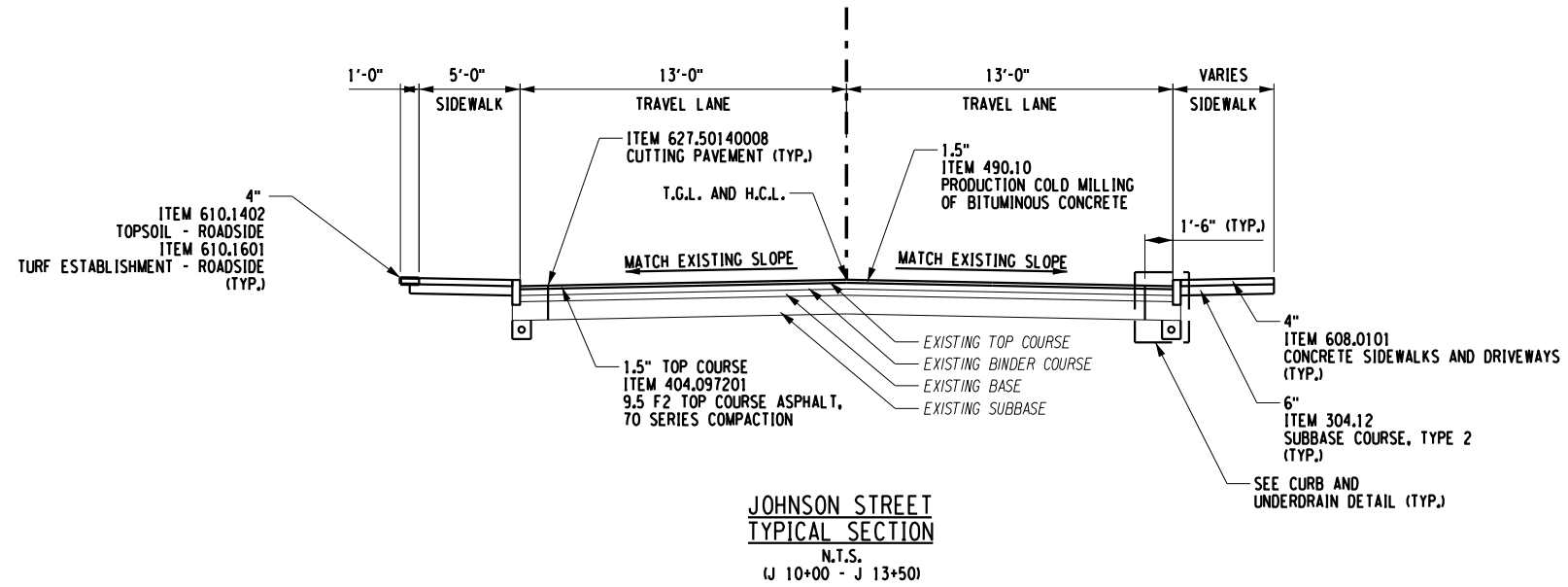
STATE ROUTE 33	PIN 5512.52	BRIDGES	CULVERTS	ALL DIMENSIONS IN FT UNLESS OTHERWISE NOTED	CONTRACT NUMBER
KENSINGTON EXPRESSWAY				TYPICAL SECTIONS	DRAWING NO. TYP-10
COUNTY: ERIE	REGION: 5				SHEET NO.

IT IS A VIOLATION OF LAW FOR ANY PERSON, UNLESS THEY ARE ACTING UNDER THE DIRECTION OF A LICENSED PROFESSIONAL ENGINEER, ARCHITECT, LANDSCAPE ARCHITECT, OR LAND SURVEYOR, TO ALTER AN ITEM IN ANY WAY. IF AN ITEM BEARING THE STAMP OF A LICENSED PROFESSIONAL IS ALTERED, THE ALTERING ENGINEER, ARCHITECT, LANDSCAPE ARCHITECT, OR LAND SURVEYOR SHALL STAMP THE DOCUMENT AND INCLUDE THE NOTATION "ALTERED BY" FOLLOWED BY THEIR SIGNATURE, THE DATE OF SUCH ALTERATION, AND A SPECIFIC DESCRIPTION OF THE ALTERATION.



FILE NAME : \\pccashlab\pccashlab\NYSDOT\2230860 - D038277 HW Des Kensington Expressway\606.Drawings\Transportation\51252_cph.typ_side streets.dgn
 DATE/TIME : 9/8/2023
 USER : 663746 PM

PROJECT MANAGER
 CHECK
 DRAFTING
 CHECK
 DESIGN
 JOB MANAGER
 DESIGN SUPERVISOR



- NOTES:**
1. TACK COAT ITEM 407.01XX SHALL BE APPLIED TO ALL SURFACES RECEIVING ASPHALT OVERLAY COURSES PRIOR TO PLACEMENT OF EACH ASPHALT LIFT.
 2. ITEM 418.76XX SHALL BE USED AT ALL ASPHALT TRANSVERSE AND LONGITUDINAL CONSTRUCTION JOINTS.
 3. ROLLOVER BETWEEN TRAVEL LANE AND SHOULDER IS XX%. MAX WHEN SHOULDERS ARE X' OR LESS AND X% MAX. WHEN SHOULDERS ARE GREATER THAN X', ROLLOVER BETWEEN TRAVEL LANE AND TRAVEL LANE IS X% MAX.
 4. TRAVEL WAY AND SHOULDER CROSS SLOPES MAY VARY. SEE PROFILES FOR BANKING DIAGRAMS AND MISCELLANEOUS TABLES FOR SHOULDER CROSS SLOPES.

ITEM	DESCRIPTION	UNIT	ITEM	DESCRIPTION	UNIT
203.02	UNCLASSIFIED EXCAVATION AND DISPOSAL	CY	609.0212	STONE CURB NEAR VERTICAL FACE (N/F)	LF
207.22	GEOTEXTILE DRAINAGE	SY	610.1402	TOPSOIL - ROADSIDE	CY
304.12	SUBBASE COURSE, TYPE 2	CY	610.1601	TURF ESTABLISHMENT - ROADSIDE	SY
404.097201	9.5 F2 TOP COURSE ASPHALT, 70 SERIES COMPACTION	TON	627.50140008	CUTTING PAVEMENT	LF
404.197901	19 F9 BINDER COURSE ASPHALT, 70 SERIES COMPACTION	TON			
407.01XX	TACK COAT - TBD	GAL			
418.76XX	ASPHALT PAVEMENT JOINT ADHESIVE	LF			
490.10	PRODUCTION COLD MILLING OF BITUMINOUS CONCRETE	SY			
605.1001	UNDERDRAIN FILTER, TYPE 2	CY			
605.1701	OPTIONAL UNDERDRAIN PIPE, 4 INCH DIAMETER	LF			
608.0101	CONCRETE SIDEWALKS AND DRIVEWAYS	CY			

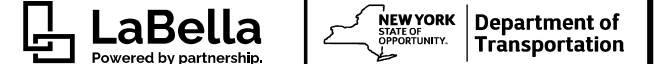
AFFIX SEAL: ON: _____

ALTERED BY: ON: _____

AS-BUILT REVISIONS DESCRIPTION OF ALTERATIONS:

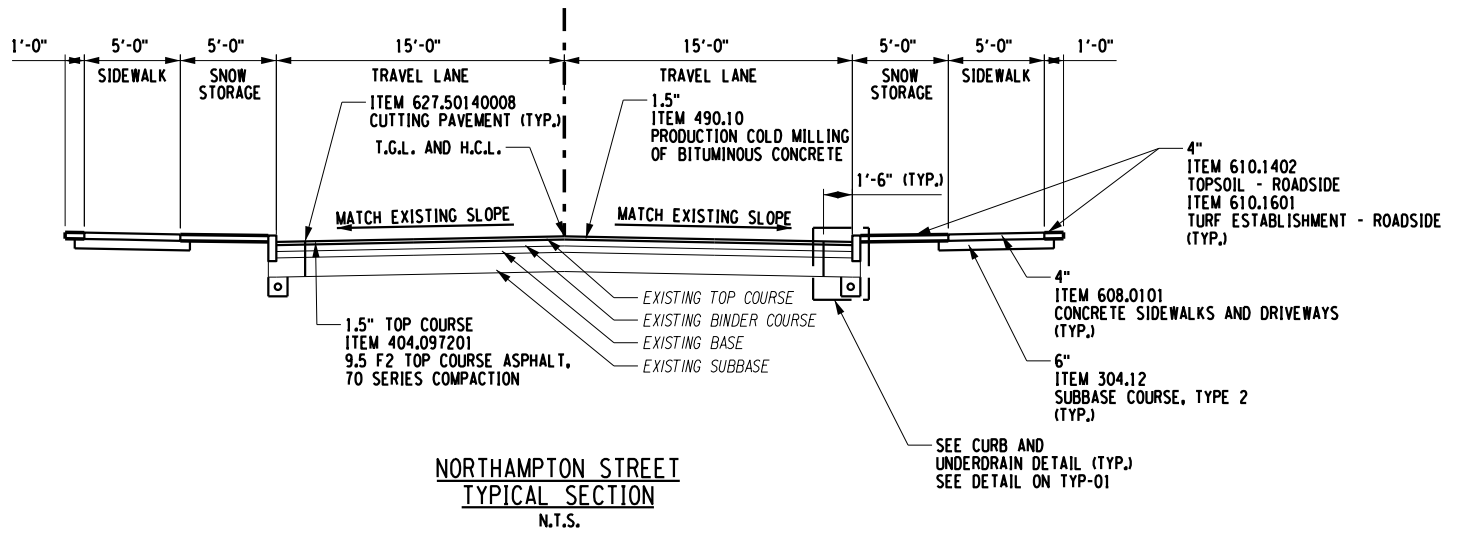
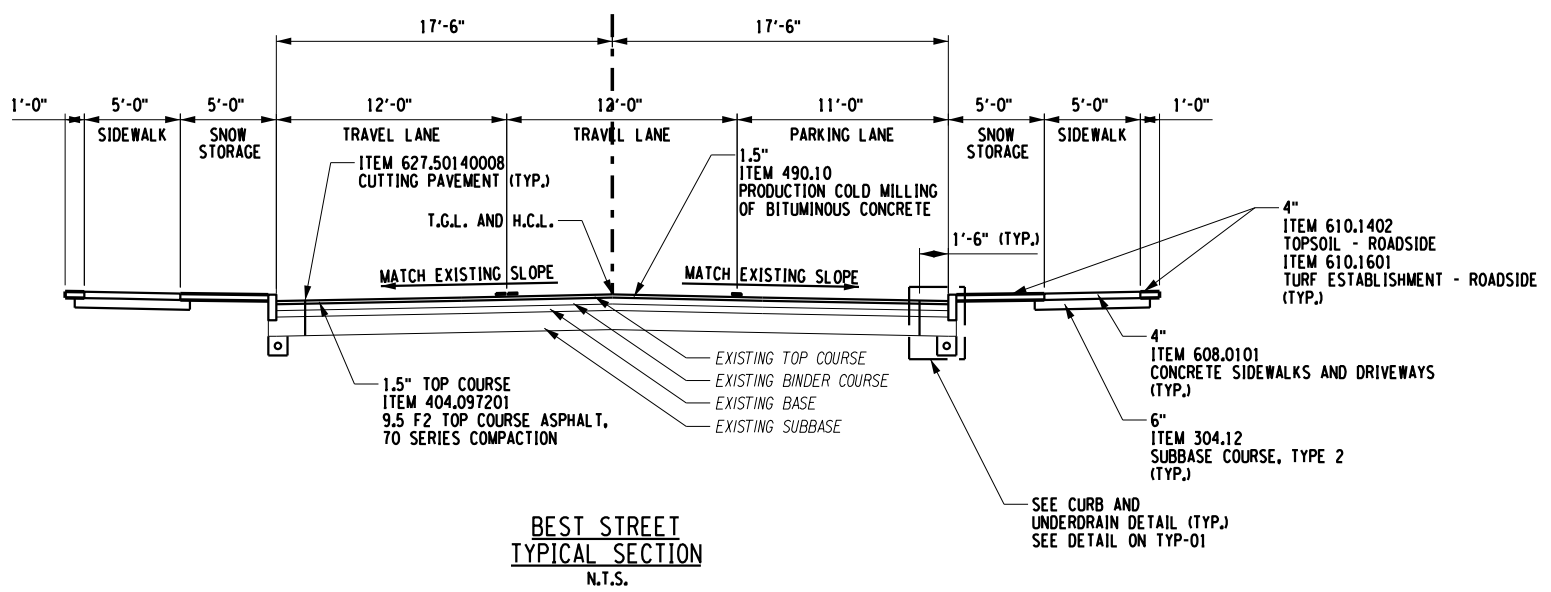
STATE ROUTE 33	PIN 5512.52	BRIDGES	CULVERTS	ALL DIMENSIONS IN ft UNLESS OTHERWISE NOTED	CONTRACT NUMBER
KENSINGTON EXPRESSWAY				TYPICAL SECTIONS	DRAWING NO. TYP-11
COUNTY: ERIE	REGION: 5				SHEET NO.

IT IS A VIOLATION OF LAW FOR ANY PERSON, UNLESS THEY ARE ACTING UNDER THE DIRECTION OF A LICENSED PROFESSIONAL ENGINEER, ARCHITECT, LANDSCAPE ARCHITECT, OR LAND SURVEYOR, TO ALTER AN ITEM IN ANY WAY. IF AN ITEM BEARING THE STAMP OF A LICENSED PROFESSIONAL IS ALTERED, THE ALTERING ENGINEER, ARCHITECT, LANDSCAPE ARCHITECT, OR LAND SURVEYOR SHALL STAMP THE DOCUMENT AND INCLUDE THE NOTATION "ALTERED BY" FOLLOWED BY THEIR SIGNATURE, THE DATE OF SUCH ALTERATION, AND A SPECIFIC DESCRIPTION OF THE ALTERATION.



FILE NAME : \\pccash\job\pccash\NYSD01\2230860 - D038277 HW Des Kensington Expressway\606.Drawings\Transpo\Plan\set\51252_cph.typ_side streets.dgn
 DATE/TIME : 9/8/2023
 USER : 663748 PM

PROJECT MANAGER
 CHECK
 DRAFTING
 CHECK
 DESIGN
 JOB MANAGER
 DESIGN SUPERVISOR

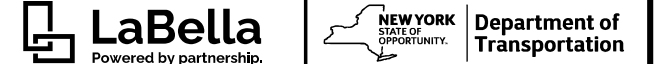


- NOTES:**
1. TACK COAT ITEM 407.01XX SHALL BE APPLIED TO ALL SURFACES RECEIVING ASPHALT OVERLAY COURSES PRIOR TO PLACEMENT OF EACH ASPHALT LIFT.
 2. ITEM 418.76XX SHALL BE USED AT ALL ASPHALT TRANSVERSE AND LONGITUDINAL CONSTRUCTION JOINTS.
 3. ROLLOVER BETWEEN TRAVEL LANE AND SHOULDER IS XX%. MAX WHEN SHOULDERS ARE X' OR LESS AND X% MAX. WHEN SHOULDERS ARE GREATER THAN X'. ROLLOVER BETWEEN TRAVEL LANE AND TRAVEL LANE IS X% MAX.
 4. TRAVEL WAY AND SHOULDER CROSS SLOPES MAY VARY. SEE PROFILES FOR BANKING DIAGRAMS AND MISCELLANEOUS TABLES FOR SHOULDER CROSS SLOPES.

ITEM	DESCRIPTION	UNIT	ITEM	DESCRIPTION	UNIT
203.02	UNCLASSIFIED EXCAVATION AND DISPOSAL	CY	609.0212	STONE CURB NEAR VERTICAL FACE (N/F)	LF
207.22	GEOTEXTILE DRAINAGE	SY	610.1402	TOPSOIL - ROADSIDE	CY
304.12	SUBBASE COURSE, TYPE 2	CY	610.1601	TURF ESTABLISHMENT - ROADSIDE	SY
404.097201	9.5 F2 TOP COURSE ASPHALT, 70 SERIES COMPACTION	TON	627.50140008	CUTTING PAVEMENT	LF
404.197901	19 F9 BINDER COURSE ASPHALT, 70 SERIES COMPACTION	TON			
407.01XX	TACK COAT - TBD	GAL			
418.76XX	ASPHALT PAVEMENT JOINT ADHESIVE	LF			
490.10	PRODUCTION COLD MILLING OF BITUMINOUS CONCRETE	SY			
605.1001	UNDERDRAIN FILTER, TYPE 2	CY			
605.1701	OPTIONAL UNDERDRAIN PIPE, 4 INCH DIAMETER	LF			
608.0101	CONCRETE SIDEWALKS AND DRIVEWAYS	CY			

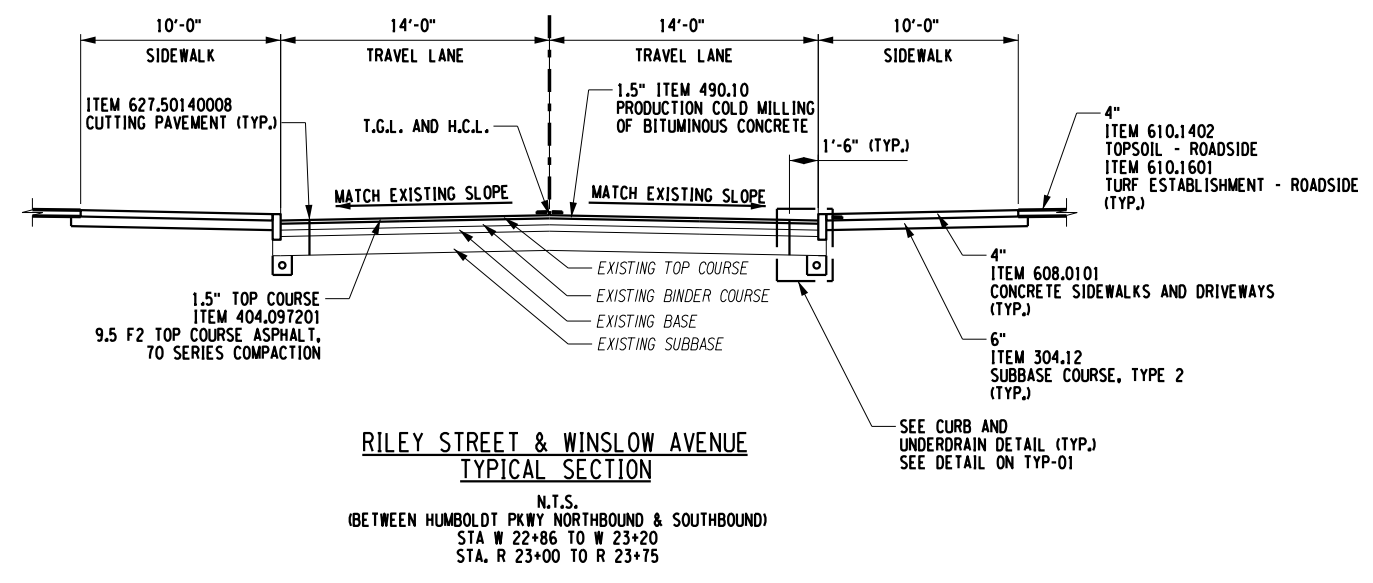
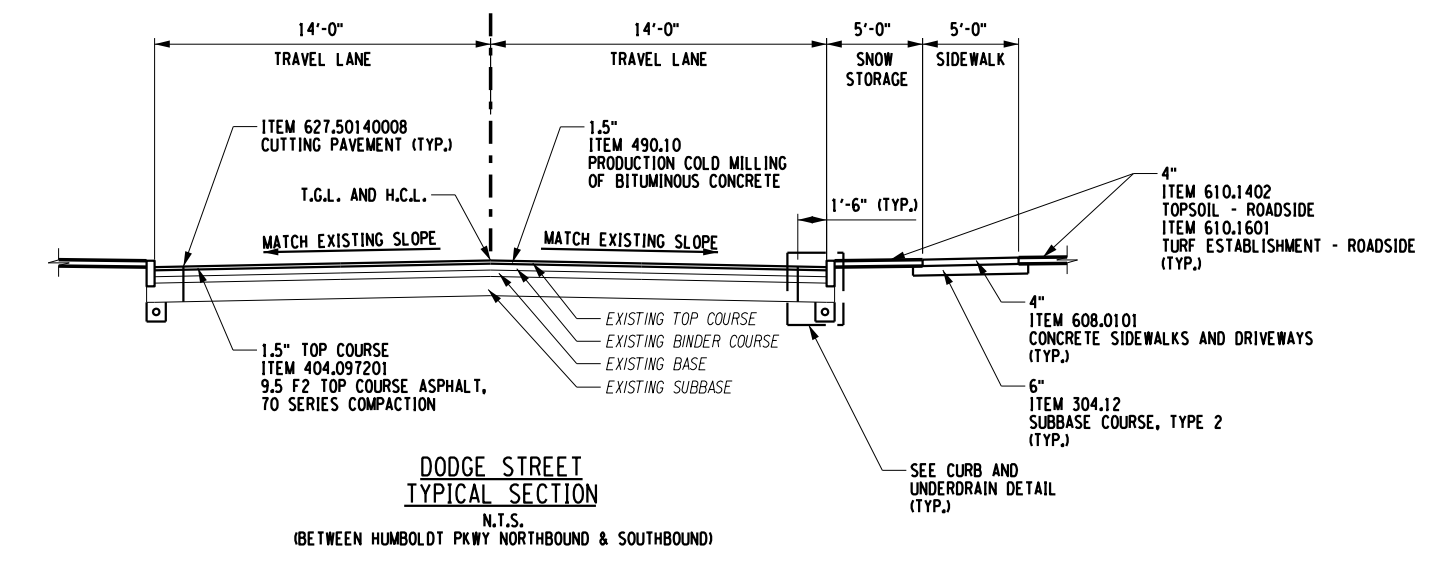
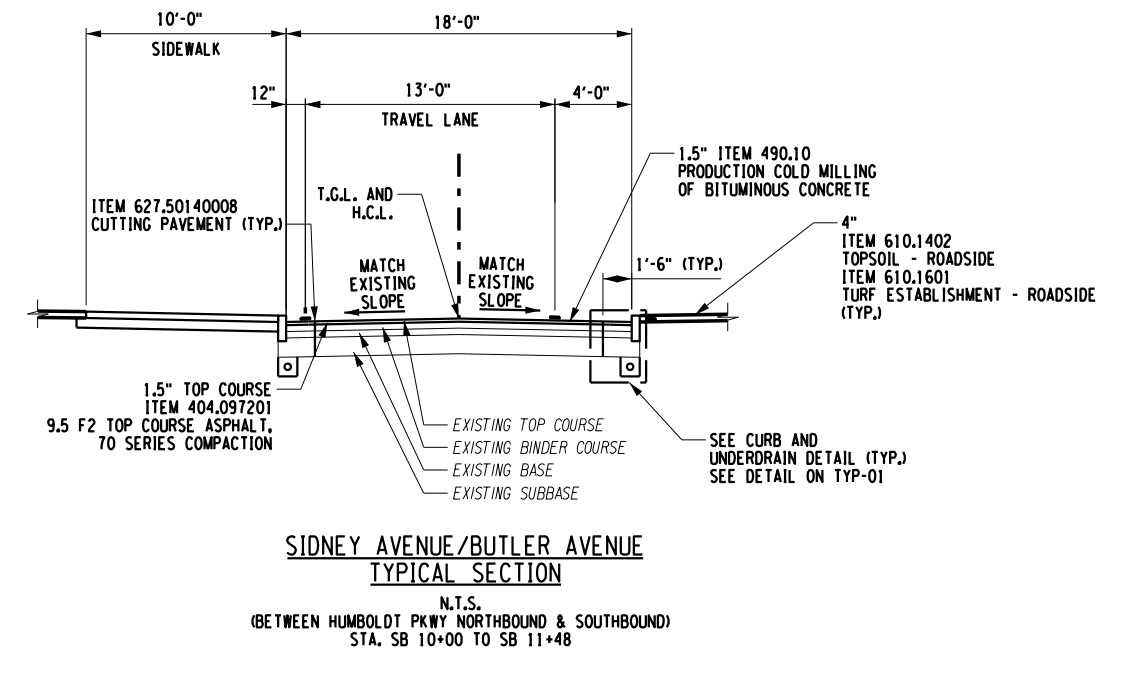
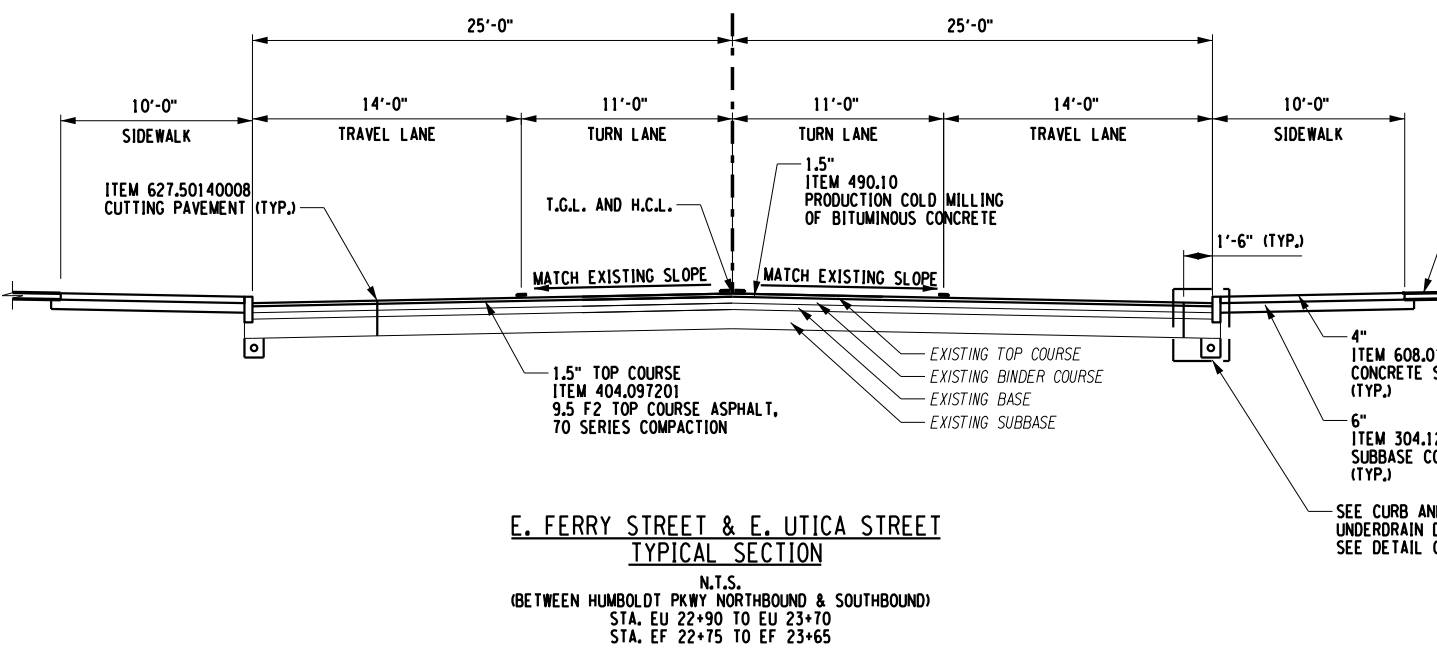
AS-BUILT REVISIONS DESCRIPTION OF ALTERATIONS:	STATE ROUTE 33	PIN 5512.52	BRIDGES	CULVERTS	ALL DIMENSIONS IN ft UNLESS OTHERWISE NOTED	CONTRACT NUMBER	
	KENSINGTON EXPRESSWAY						DRAWING NO. TYP-12
							SHEET NO.
	COUNTY: ERIE	REGION: 5					

IT IS A VIOLATION OF LAW FOR ANY PERSON, UNLESS THEY ARE ACTING UNDER THE DIRECTION OF A LICENSED PROFESSIONAL ENGINEER, ARCHITECT, LANDSCAPE ARCHITECT, OR LAND SURVEYOR, TO ALTER AN ITEM IN ANY WAY. IF AN ITEM BEARING THE STAMP OF A LICENSED PROFESSIONAL IS ALTERED, THE ALTERING ENGINEER, ARCHITECT, LANDSCAPE ARCHITECT, OR LAND SURVEYOR SHALL STAMP THE DOCUMENT AND INCLUDE THE NOTATION "ALTERED BY" FOLLOWED BY THEIR SIGNATURE, THE DATE OF SUCH ALTERATION, AND A SPECIFIC DESCRIPTION OF THE ALTERATION.



FILE NAME = \\pccash\job\pccash\NYSDOT\2230860 - D038277 HW Des Kensington Expressway\606.Drawings\Transpo\PlanSet\651252_cph.typ_side streets.dgn
 DATE/TIME = 9/8/2023 9:53:49 PM
 USER = 663749 PM

PROJECT MANAGER
 CHECK
 DRAFTING
 CHECK
 DESIGN
 JOB MANAGER
 DESIGN SUPERVISOR



- NOTES:**
1. TACK COAT ITEM 407.01XX SHALL BE APPLIED TO ALL SURFACES RECEIVING ASPHALT OVERLAY COURSES PRIOR TO PLACEMENT OF EACH ASPHALT LIFT.
 2. ITEM 418.76XX SHALL BE USED AT ALL ASPHALT TRANSVERSE AND LONGITUDINAL CONSTRUCTION JOINTS.
 3. ROLLOVER BETWEEN TRAVEL LANE AND SHOULDER IS XX%. MAX WHEN SHOULDERS ARE X' OR LESS AND X% MAX. WHEN SHOULDERS ARE GREATER THAN X', ROLLOVER BETWEEN TRAVEL LANE AND TRAVEL LANE IS X% MAX.
 4. TRAVEL WAY AND SHOULDER CROSS SLOPES MAY VARY. SEE PROFILES FOR BANKING DIAGRAMS AND MISCELLANEOUS TABLES FOR SHOULDER CROSS SLOPES.

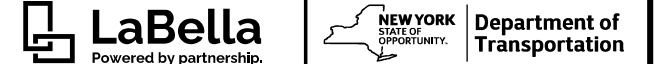
ITEM	DESCRIPTION	UNIT	ITEM	DESCRIPTION	UNIT
203.02	UNCLASSIFIED EXCAVATION AND DISPOSAL	CY	609.0212	STONE CURB NEAR VERTICAL FACE (N/F)	LF
207.22	GEOTEXTILE DRAINAGE	SY	610.1402	TOPSOIL - ROADSIDE	CY
304.12	SUBBASE COURSE, TYPE 2	CY	610.1601	TURF ESTABLISHMENT - ROADSIDE	SY
404.097201	9.5 F2 TOP COURSE ASPHALT, 70 SERIES COMPACTION	TON	627.50140008	CUTTING PAVEMENT	LF
404.197901	19 F9 BINDER COURSE ASPHALT, 70 SERIES COMPACTION	TON			
407.01XX	TACK COAT - TBD	GAL			
418.76XX	ASPHALT PAVEMENT JOINT ADHESIVE	LF			
490.10	PRODUCTION COLD MILLING OF BITUMINOUS CONCRETE	SY			
605.1001	UNDERDRAIN FILTER, TYPE 2	CY			
605.1701	OPTIONAL UNDERDRAIN PIPE, 4 INCH DIAMETER	LF			
608.0101	CONCRETE SIDEWALKS AND DRIVEWAYS	CY			

AS-BUILT REVISIONS
 DESCRIPTION OF ALTERATIONS:

STATE ROUTE 33	PIN 5512.52
KENSINGTON EXPRESSWAY	
COUNTY: ERIE	REGION: 5

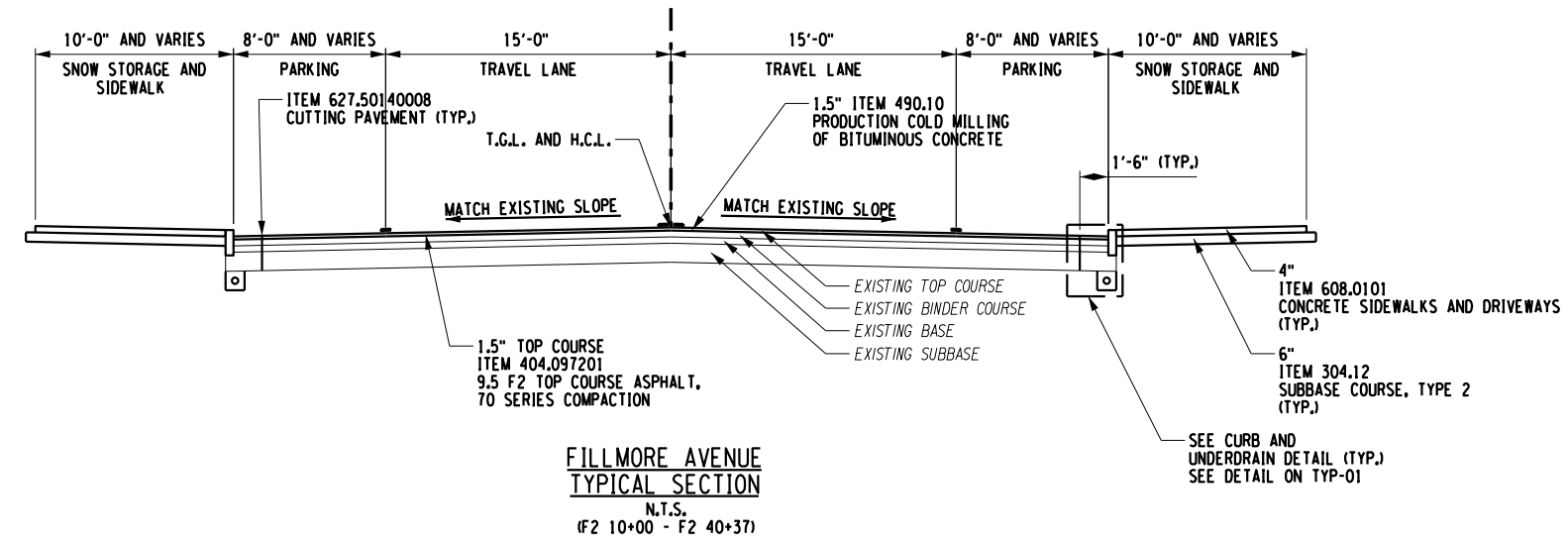
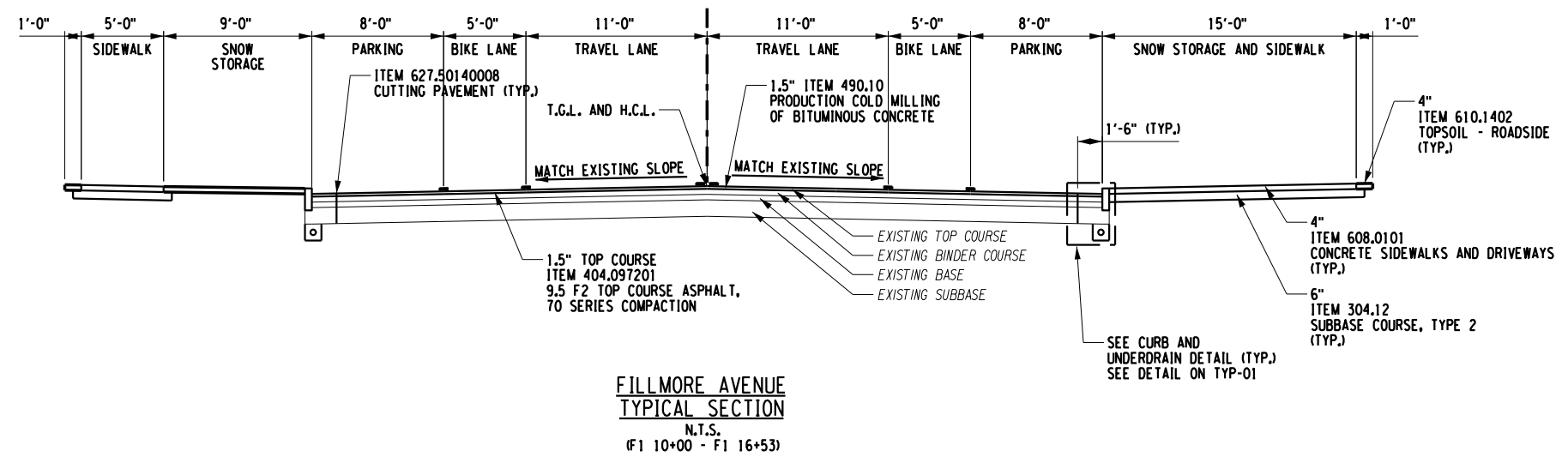
BRIDGES	CULVERTS	ALL DIMENSIONS IN FT UNLESS OTHERWISE NOTED	CONTRACT NUMBER
		TYPICAL SECTIONS	DRAWING NO. TYP-13
			SHEET NO.

IT IS A VIOLATION OF LAW FOR ANY PERSON, UNLESS THEY ARE ACTING UNDER THE DIRECTION OF A LICENSED PROFESSIONAL ENGINEER, ARCHITECT, LANDSCAPE ARCHITECT, OR LAND SURVEYOR, TO ALTER AN ITEM IN ANY WAY. IF AN ITEM BEARING THE STAMP OF A LICENSED PROFESSIONAL IS ALTERED, THE ALTERING ENGINEER, ARCHITECT, LANDSCAPE ARCHITECT, OR LAND SURVEYOR SHALL STAMP THE DOCUMENT AND INCLUDE THE NOTATION "ALTERED BY" FOLLOWED BY THEIR SIGNATURE, THE DATE OF SUCH ALTERATION, AND A SPECIFIC DESCRIPTION OF THE ALTERATION.



FILE NAME : \\pccash\job\pccash\NYSD01\2230860 - D038277 HW Des Kensington Expressway\606.Drawings\Transpo\PlanSet\651252_cph.typ_side streets.dgn
 DATE/TIME : 9/8/2023
 USER : 6637451 PM

PROJECT MANAGER
 CHECK
 DRAFTING
 CHECK
 DESIGN
 JOB MANAGER
 DESIGN SUPERVISOR

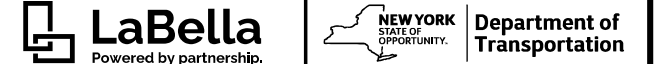


- NOTES:**
1. TACK COAT ITEM 407.01XX SHALL BE APPLIED TO ALL SURFACES RECEIVING ASPHALT OVERLAY COURSES PRIOR TO PLACEMENT OF EACH ASPHALT LIFT.
 2. ITEM 418.76XX SHALL BE USED AT ALL ASPHALT TRANSVERSE AND LONGITUDINAL CONSTRUCTION JOINTS.
 3. ROLLOVER BETWEEN TRAVEL LANE AND SHOULDER IS XX%. MAX WHEN SHOULDERS ARE X' OR LESS AND X% MAX. WHEN SHOULDERS ARE GREATER THAN X', ROLLOVER BETWEEN TRAVEL LANE AND TRAVEL LANE IS X% MAX.
 4. TRAVEL WAY AND SHOULDER CROSS SLOPES MAY VARY. SEE PROFILES FOR BANKING DIAGRAMS AND MISCELLANEOUS TABLES FOR SHOULDER CROSS SLOPES.

ITEM	DESCRIPTION	UNIT	ITEM	DESCRIPTION	UNIT
203.02	UNCLASSIFIED EXCAVATION AND DISPOSAL	CY	609.0212	STONE CURB NEAR VERTICAL FACE (N/F)	LF
207.22	GEOTEXTILE DRAINAGE	SY	610.1402	TOPSOIL - ROADSIDE	CY
304.12	SUBBASE COURSE, TYPE 2	CY	610.1601	TURF ESTABLISHMENT - ROADSIDE	SY
404.097201	9.5 F2 TOP COURSE ASPHALT, 70 SERIES COMPACTION	TON	627.50140008	CUTTING PAVEMENT	LF
404.197901	19 F9 BINDER COURSE ASPHALT, 70 SERIES COMPACTION	TON			
407.01XX	TACK COAT - TBD	GAL			
418.76XX	ASPHALT PAVEMENT JOINT ADHESIVE	LF			
490.10	PRODUCTION COLD MILLING OF BITUMINOUS CONCRETE	SY			
605.1001	UNDERDRAIN FILTER, TYPE 2	CY			
605.1701	OPTIONAL UNDERDRAIN PIPE, 4 INCH DIAMETER	LF			
608.0101	CONCRETE SIDEWALKS AND DRIVEWAYS	CY			

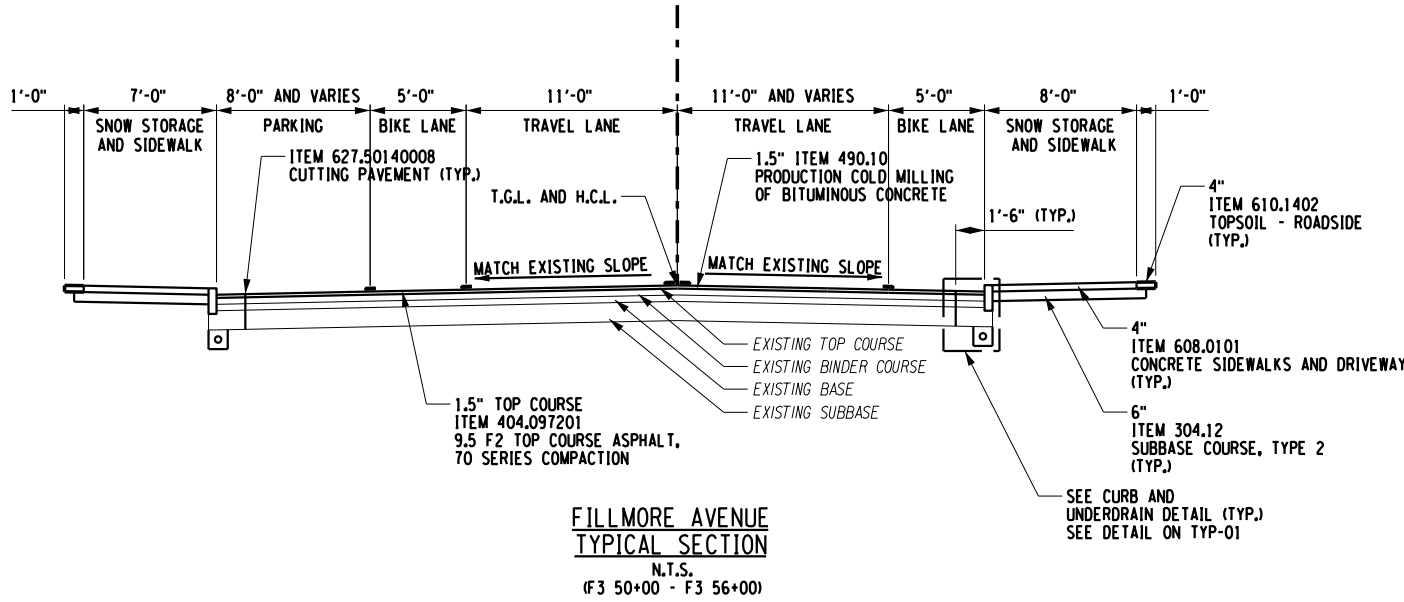
AS-BUILT REVISIONS DESCRIPTION OF ALTERATIONS:	STATE ROUTE 33	PIN 5512.52	BRIDGES	CULVERTS	ALL DIMENSIONS IN ft UNLESS OTHERWISE NOTED	CONTRACT NUMBER
	KENSINGTON EXPRESSWAY				TYPICAL SECTIONS	DRAWING NO. TYP-14
						SHEET NO.
	COUNTY: ERIE	REGION: 5				

IT IS A VIOLATION OF LAW FOR ANY PERSON, UNLESS THEY ARE ACTING UNDER THE DIRECTION OF A LICENSED PROFESSIONAL ENGINEER, ARCHITECT, LANDSCAPE ARCHITECT, OR LAND SURVEYOR, TO ALTER AN ITEM IN ANY WAY. IF AN ITEM BEARING THE STAMP OF A LICENSED PROFESSIONAL IS ALTERED, THE ALTERING ENGINEER, ARCHITECT, LANDSCAPE ARCHITECT, OR LAND SURVEYOR SHALL STAMP THE DOCUMENT AND INCLUDE THE NOTATION "ALTERED BY" FOLLOWED BY THEIR SIGNATURE, THE DATE OF SUCH ALTERATION, AND A SPECIFIC DESCRIPTION OF THE ALTERATION.

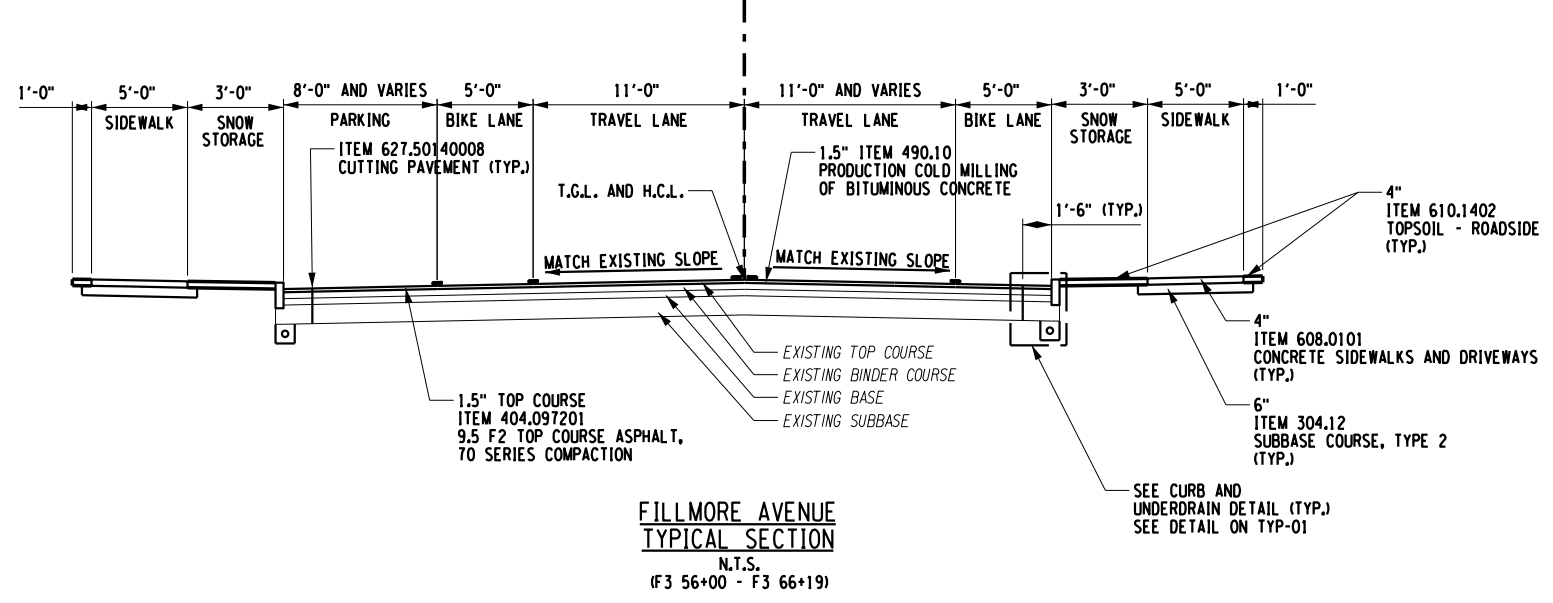


FILE NAME : \\pcashlab\p\p\NYSD01\2230860 - D038277 HW Des Kensington Expressway\606.Drawings\Transpo\PlanSet\51252_cph.typ_side streets.dgn
 DATE/TIME : 9/6/2023
 USER : 663753 PM

PROJECT MANAGER
 CHECK
 DRAFTING
 CHECK
 DESIGN
 JOB MANAGER
 DESIGN SUPERVISOR



FILLMORE AVENUE
 TYPICAL SECTION
 N.T.S.
 (F3 50+00 - F3 56+00)



FILLMORE AVENUE
 TYPICAL SECTION
 N.T.S.
 (F3 56+00 - F3 66+19)

- NOTES:**
1. TACK COAT ITEM 407.01XX SHALL BE APPLIED TO ALL SURFACES RECEIVING ASPHALT OVERLAY COURSES PRIOR TO PLACEMENT OF EACH ASPHALT LIFT.
 2. ITEM 418.76XX SHALL BE USED AT ALL ASPHALT TRANSVERSE AND LONGITUDINAL CONSTRUCTION JOINTS.
 3. ROLLOVER BETWEEN TRAVEL LANE AND SHOULDER IS XX%. MAX WHEN SHOULDERS ARE X' OR LESS AND X% MAX. WHEN SHOULDERS ARE GREATER THAN X', ROLLOVER BETWEEN TRAVEL LANE AND TRAVEL LANE IS X% MAX.
 4. TRAVEL WAY AND SHOULDER CROSS SLOPES MAY VARY. SEE PROFILES FOR BANKING DIAGRAMS AND MISCELLANEOUS TABLES FOR SHOULDER CROSS SLOPES.

ITEM	DESCRIPTION	UNIT	ITEM	DESCRIPTION	UNIT
203.02	UNCLASSIFIED EXCAVATION AND DISPOSAL	CY	609.0212	STONE CURB NEAR VERTICAL FACE (N/F)	LF
207.22	GEOTEXTILE DRAINAGE	SY	610.1402	TOPSOIL - ROADSIDE	CY
304.12	SUBBASE COURSE, TYPE 2	CY	610.1601	TURF ESTABLISHMENT - ROADSIDE	SY
404.097201	9.5 F2 TOP COURSE ASPHALT, 70 SERIES COMPACTION	TON	627.50140008	CUTTING PAVEMENT	LF
404.197901	19 F9 BINDER COURSE ASPHALT, 70 SERIES COMPACTION	TON			
407.01XX	TACK COAT - TBD	GAL			
418.76XX	ASPHALT PAVEMENT JOINT ADHESIVE	LF			
490.10	PRODUCTION COLD MILLING OF BITUMINOUS CONCRETE	SY			
605.1001	UNDERDRAIN FILTER, TYPE 2	CY			
605.1701	OPTIONAL UNDERDRAIN PIPE, 4 INCH DIAMETER	LF			
608.0101	CONCRETE SIDEWALKS AND DRIVEWAYS	CY			

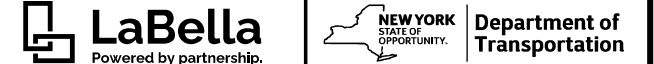
AFFIX SEAL: ON: _____

ALTERED BY: ON: _____

AS-BUILT REVISIONS DESCRIPTION OF ALTERATIONS:

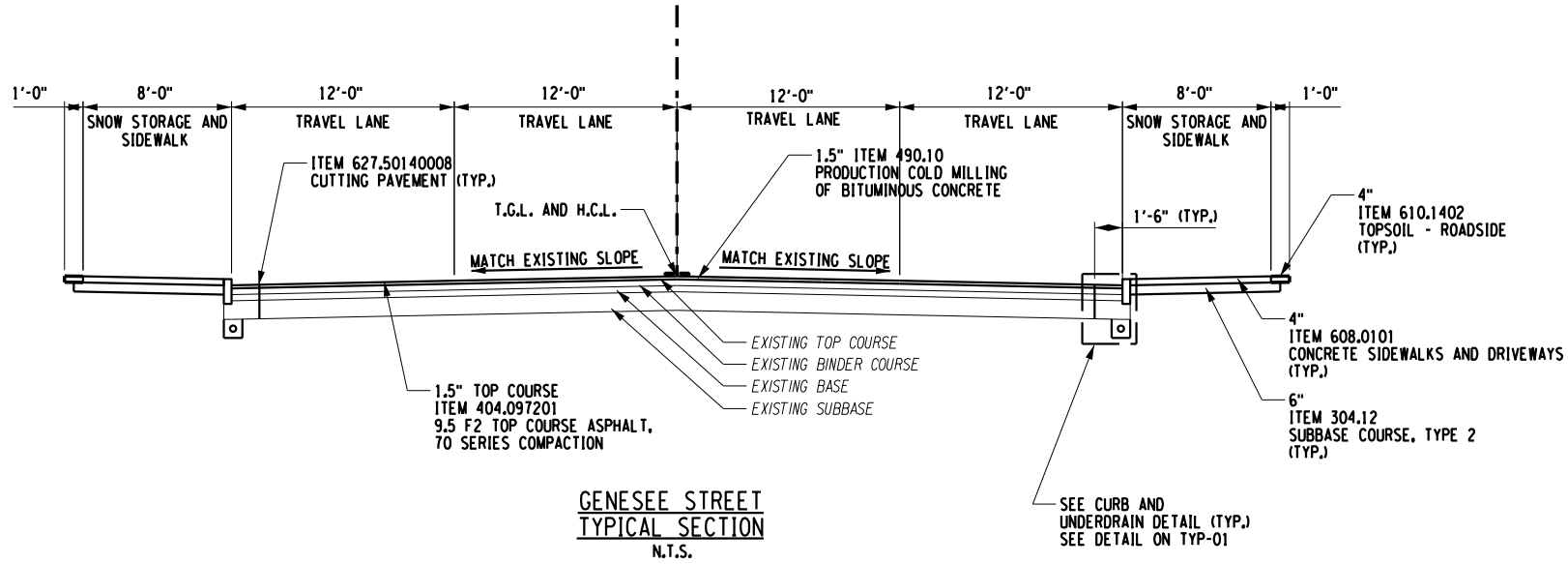
STATE ROUTE 33	PIN 5512.52	BRIDGES	CULVERTS	ALL DIMENSIONS IN FT UNLESS OTHERWISE NOTED	CONTRACT NUMBER
KENSINGTON EXPRESSWAY				TYPICAL SECTIONS	DRAWING NO. TYP-15
COUNTY: ERIE	REGION: 5				SHEET NO.

IT IS A VIOLATION OF LAW FOR ANY PERSON, UNLESS THEY ARE ACTING UNDER THE DIRECTION OF A LICENSED PROFESSIONAL ENGINEER, ARCHITECT, LANDSCAPE ARCHITECT, OR LAND SURVEYOR, TO ALTER AN ITEM IN ANY WAY. IF AN ITEM BEARING THE STAMP OF A LICENSED PROFESSIONAL IS ALTERED, THE ALTERING ENGINEER, ARCHITECT, LANDSCAPE ARCHITECT, OR LAND SURVEYOR SHALL STAMP THE DOCUMENT AND INCLUDE THE NOTATION "ALTERED BY" FOLLOWED BY THEIR SIGNATURE, THE DATE OF SUCH ALTERATION, AND A SPECIFIC DESCRIPTION OF THE ALTERATION.



FILE NAME : \\pccash\job\pccash\NYSD01\2230860 - D038277 HW Des Kensington Expressway\606.Drawings\Transpo\PlanSet\651252_cph.typ_side streets.dgn
 DATE/TIME : 9/8/2023
 USER : 63754 PM

DESIGN SUPERVISOR
 DESIGN
 CHECK
 DRAFTING
 CHECK
 PROJECT MANAGER



AFFIX SEAL:
ON:

ALTERED BY:
ON:

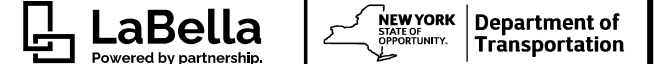
ITEM	DESCRIPTION	UNIT	ITEM	DESCRIPTION	UNIT
203.02	UNCLASSIFIED EXCAVATION AND DISPOSAL	CY	609.0212	STONE CURB NEAR VERTICAL FACE (NVF)	LF
207.22	GEOTEXTILE DRAINAGE	SY	610.1402	TOPSOIL - ROADSIDE	CY
304.12	SUBBASE COURSE, TYPE 2	CY	610.1601	TURF ESTABLISHMENT - ROADSIDE	SY
404.097201	9.5 F2 TOP COURSE ASPHALT, 70 SERIES COMPACTION	TON	627.50140008	CUTTING PAVEMENT	LF
404.197901	19 F9 BINDER COURSE ASPHALT, 70 SERIES COMPACTION	TON			
407.01XX	TACK COAT - TBD	GAL			
418.76XX	ASPHALT PAVEMENT JOINT ADHESIVE	LF			
490.10	PRODUCTION COLD MILLING OF BITUMINOUS CONCRETE	SY			
605.1001	UNDERDRAIN FILTER, TYPE 2	CY			
605.1701	OPTIONAL UNDERDRAIN PIPE, 4 INCH DIAMETER	LF			
608.0101	CONCRETE SIDEWALKS AND DRIVEWAYS	CY			

NOTES:

1. TACK COAT ITEM 407.01XX SHALL BE APPLIED TO ALL SURFACES RECEIVING ASPHALT OVERLAY COURSES PRIOR TO PLACEMENT OF EACH ASPHALT LIFT.
2. ITEM 418.76XX SHALL BE USED AT ALL ASPHALT TRANSVERSE AND LONGITUDINAL CONSTRUCTION JOINTS.
3. ROLLOVER BETWEEN TRAVEL LANE AND SHOULDER IS XX%. MAX WHEN SHOULDERS ARE X' OR LESS AND X% MAX. WHEN SHOULDERS ARE GREATER THAN X', ROLLOVER BETWEEN TRAVEL LANE AND TRAVEL LANE IS X% MAX.
4. TRAVEL WAY AND SHOULDER CROSS SLOPES MAY VARY. SEE PROFILES FOR BANKING DIAGRAMS AND MISCELLANEOUS TABLES FOR SHOULDER CROSS SLOPES.

AS-BUILT REVISIONS DESCRIPTION OF ALTERATIONS:	STATE ROUTE 33	PIN 5512.52	BRIDGES	CULVERTS	ALL DIMENSIONS IN ft UNLESS OTHERWISE NOTED	CONTRACT NUMBER
	KENSINGTON EXPRESSWAY					
	COUNTY: ERIE	REGION: 5				TYPICAL SECTIONS

IT IS A VIOLATION OF LAW FOR ANY PERSON, UNLESS THEY ARE ACTING UNDER THE DIRECTION OF A LICENSED PROFESSIONAL ENGINEER, ARCHITECT, LANDSCAPE ARCHITECT, OR LAND SURVEYOR, TO ALTER AN ITEM IN ANY WAY. IF AN ITEM BEARING THE STAMP OF A LICENSED PROFESSIONAL IS ALTERED, THE ALTERING ENGINEER, ARCHITECT, LANDSCAPE ARCHITECT, OR LAND SURVEYOR SHALL STAMP THE DOCUMENT AND INCLUDE THE NOTATION "ALTERED BY" FOLLOWED BY THEIR SIGNATURE, THE DATE OF SUCH ALTERATION, AND A SPECIFIC DESCRIPTION OF THE ALTERATION.



PROJECT MANAGER

CHECK

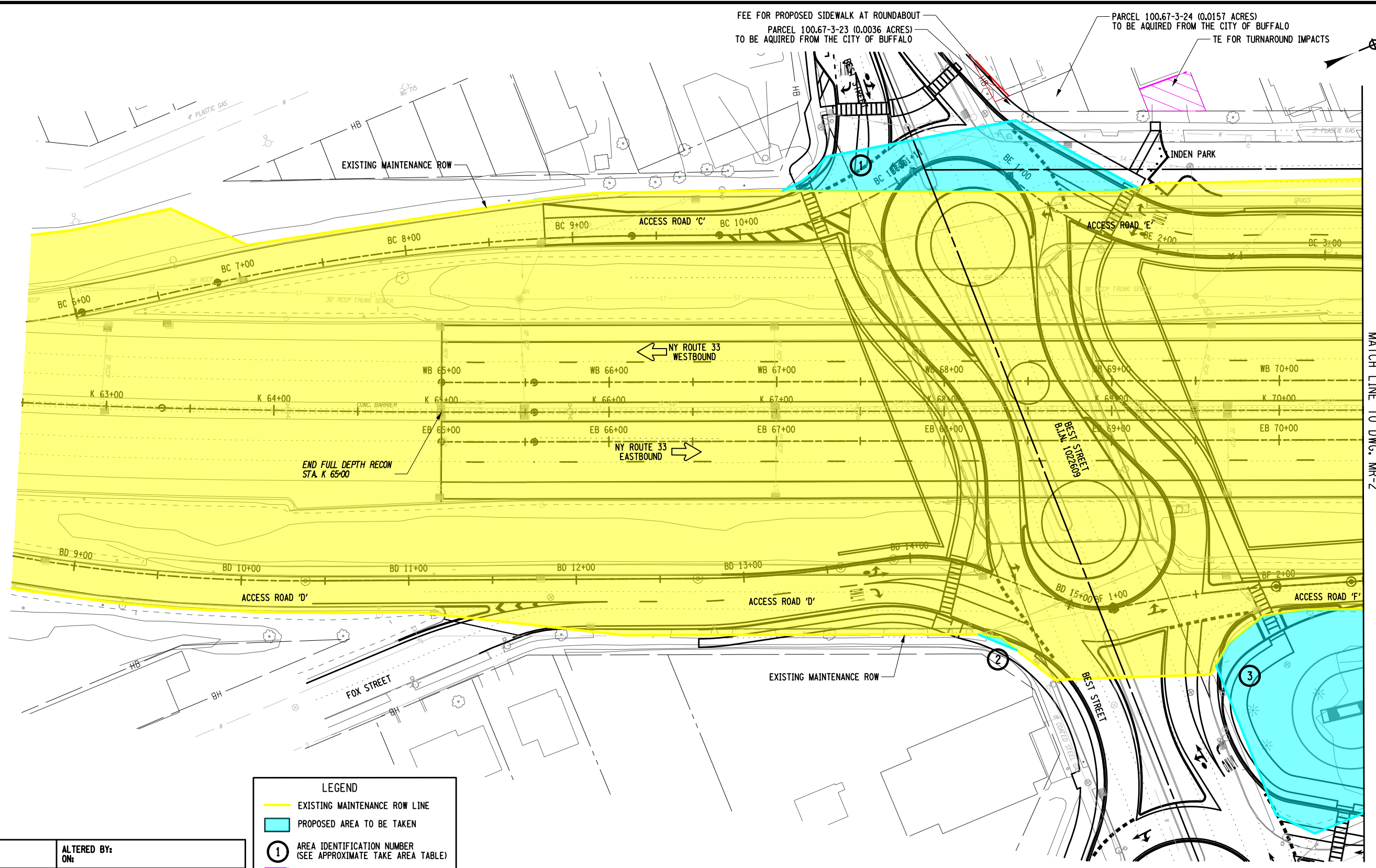
DRAFTING

CHECK

DESIGN

JOB MANAGER

DESIGN SUPERVISOR



FEE FOR PROPOSED SIDEWALK AT ROUNDABOUT
 PARCEL 100.67-3-23 (0.0036 ACRES)
 TO BE ACQUIRED FROM THE CITY OF BUFFALO

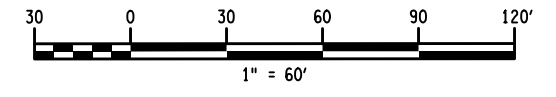
PARCEL 100.67-3-24 (0.0157 ACRES)
 TO BE ACQUIRED FROM THE CITY OF BUFFALO

TE FOR TURNAROUND IMPACTS

MATCH LINE TO DWG. MR-2

LEGEND

- EXISTING MAINTENANCE ROW LINE
- PROPOSED AREA TO BE TAKEN
- 1 AREA IDENTIFICATION NUMBER (SEE APPROXIMATE TAKE AREA TABLE)
- PROPOSED TEMPORARY EASEMENT
- PROPOSED FEE



AFFIX SEAL: ON: _____

ALTERED BY: ON: _____

AS-BUILT REVISIONS
 DESCRIPTION OF ALTERATIONS:

NEW YORK STATE ROUTE 33
 KENSINGTON EXPRESSWAY PROJECT & LOCAL STREETS
 CITY OF BUFFALO
 COUNTY: ERIE REGION: 05

PIN 5512.52

BRIDGES
 CULVERTS

ALL DIMENSIONS IN FT UNLESS OTHERWISE NOTED

MAINTENANCE ROW PLAN
 FEE & TEMPORARY EASEMENTS
 KENSINGTON EXPRESSWAY

CONTRACT NUMBER

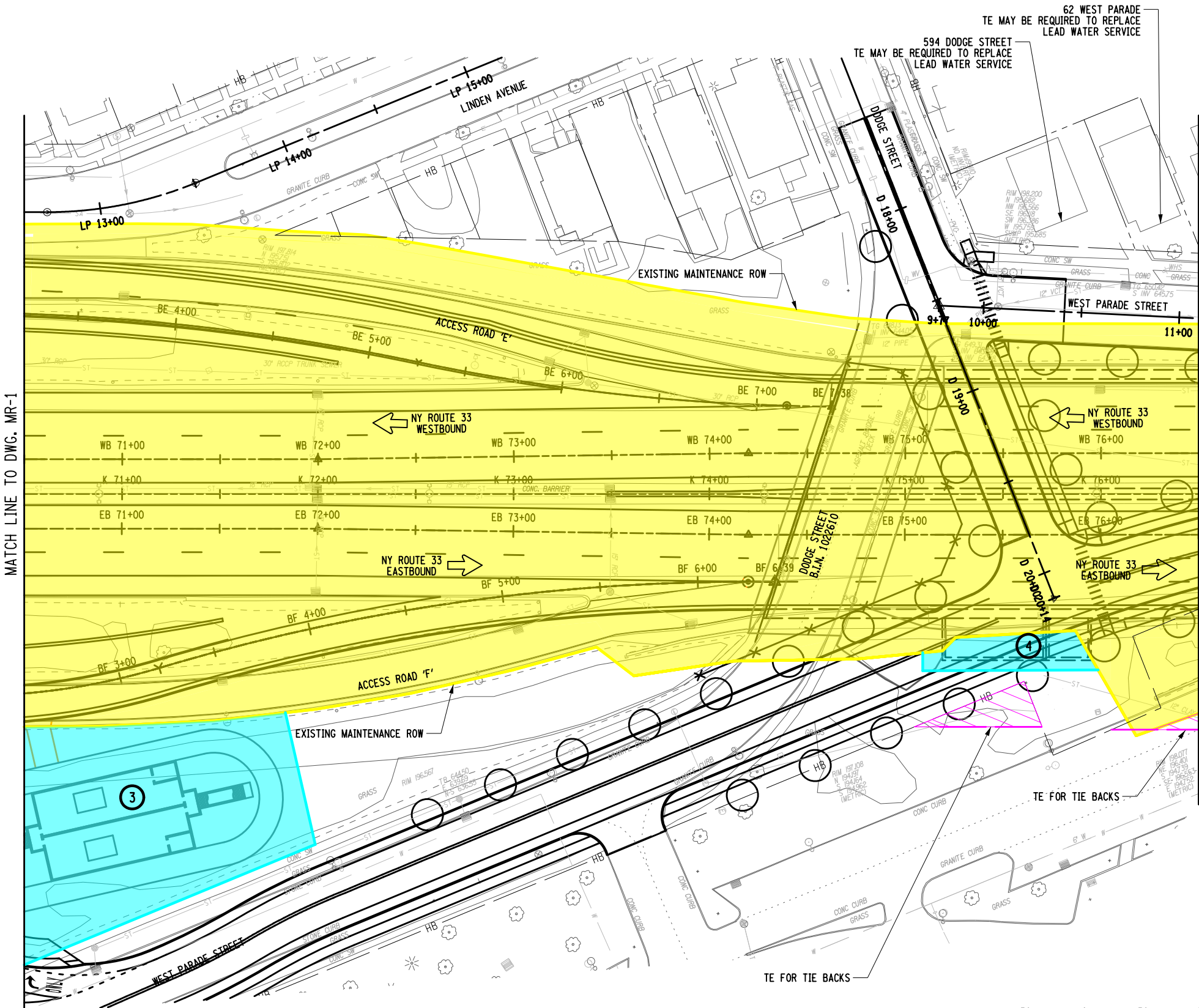
DRAWING NO. MR-1
 SHEET NO.

IT IS A VIOLATION OF LAW FOR ANY PERSON, UNLESS THEY ARE ACTING UNDER THE DIRECTION OF A LICENSED PROFESSIONAL ENGINEER, ARCHITECT, LANDSCAPE ARCHITECT, OR LAND SURVEYOR, TO ALTER AN ITEM IN ANY WAY. IF AN ITEM BEARING THE STAMP OF A LICENSED PROFESSIONAL IS ALTERED, THE ALTERING ENGINEER, ARCHITECT, LANDSCAPE ARCHITECT, OR LAND SURVEYOR SHALL STAMP THE DOCUMENT AND INCLUDE THE NOTATION "ALTERED BY" FOLLOWED BY THEIR SIGNATURE, THE DATE OF SUCH ALTERATION, AND A SPECIFIC DESCRIPTION OF THE ALTERATION.



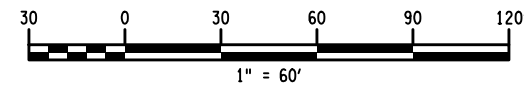
FILE NAME =
 DATE/TIME = 9/11/2023
 USER = 11:27:06 AM

PROJECT MANAGER
CHECK
DRAFTING
CHECK
DESIGN
JOB MANAGER



LEGEND

- EXISTING MAINTENANCE ROW LINE
- PROPOSED AREA TO BE TAKEN
- 1 AREA IDENTIFICATION NUMBER (SEE APPROXIMATE TAKE AREA TABLE)
- PROPOSED TEMPORARY EASEMENT



NOTES:
1. EXACT LOCATIONS OF TEMPORARY EASEMENTS TO REPLACE LEAD WATER SERVICES ARE NOT KNOWN (THEY WILL BE IN THE AREA OF THE EXISTING WATER SERVICE TO THE HOUSE).

AFFIX SEAL: ON:	ALTERED BY: ON:

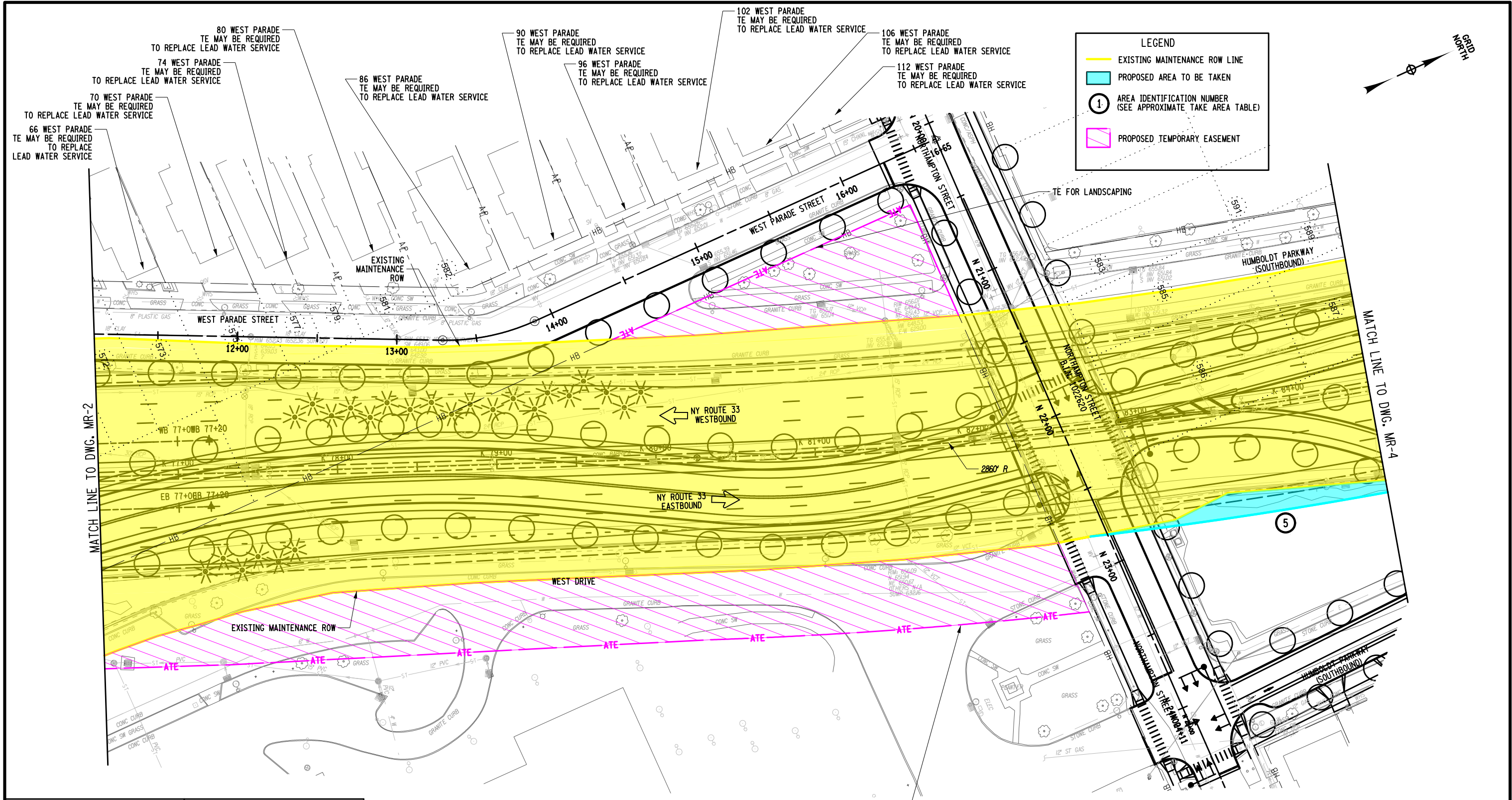
AS-BUILT REVISIONS DESCRIPTION OF ALTERATIONS:	NEW YORK STATE ROUTE 33	PIN 5512.52	BRIDGES	CULVERTS	ALL DIMENSIONS IN FT UNLESS OTHERWISE NOTED	CONTRACT NUMBER
	KENSINGTON EXPRESSWAY PROJECT & LOCAL STREETS				MAINTENANCE ROW PLAN & TEMPORARY EASEMENTS KENSINGTON EXPRESSWAY	DRAWING NO. MR-2
	CITY OF BUFFALO					SHEET NO.
	COUNTY: ERIE	REGION: 05				
IT IS A VIOLATION OF LAW FOR ANY PERSON, UNLESS THEY ARE ACTING UNDER THE DIRECTION OF A LICENSED PROFESSIONAL ENGINEER, ARCHITECT, LANDSCAPE ARCHITECT, OR LAND SURVEYOR, TO ALTER AN ITEM IN ANY WAY. IF AN ITEM BEARING THE STAMP OF A LICENSED PROFESSIONAL IS ALTERED, THE ALTERING ENGINEER, ARCHITECT, LANDSCAPE ARCHITECT, OR LAND SURVEYOR SHALL STAMP THE DOCUMENT AND INCLUDE THE NOTATION "ALTERED BY" FOLLOWED BY THEIR SIGNATURE, THE DATE OF SUCH ALTERATION, AND A SPECIFIC DESCRIPTION OF THE ALTERATION.						

FILE NAME =
DATE/TIME = 9/11/2023
USER = 11:27:07 AM

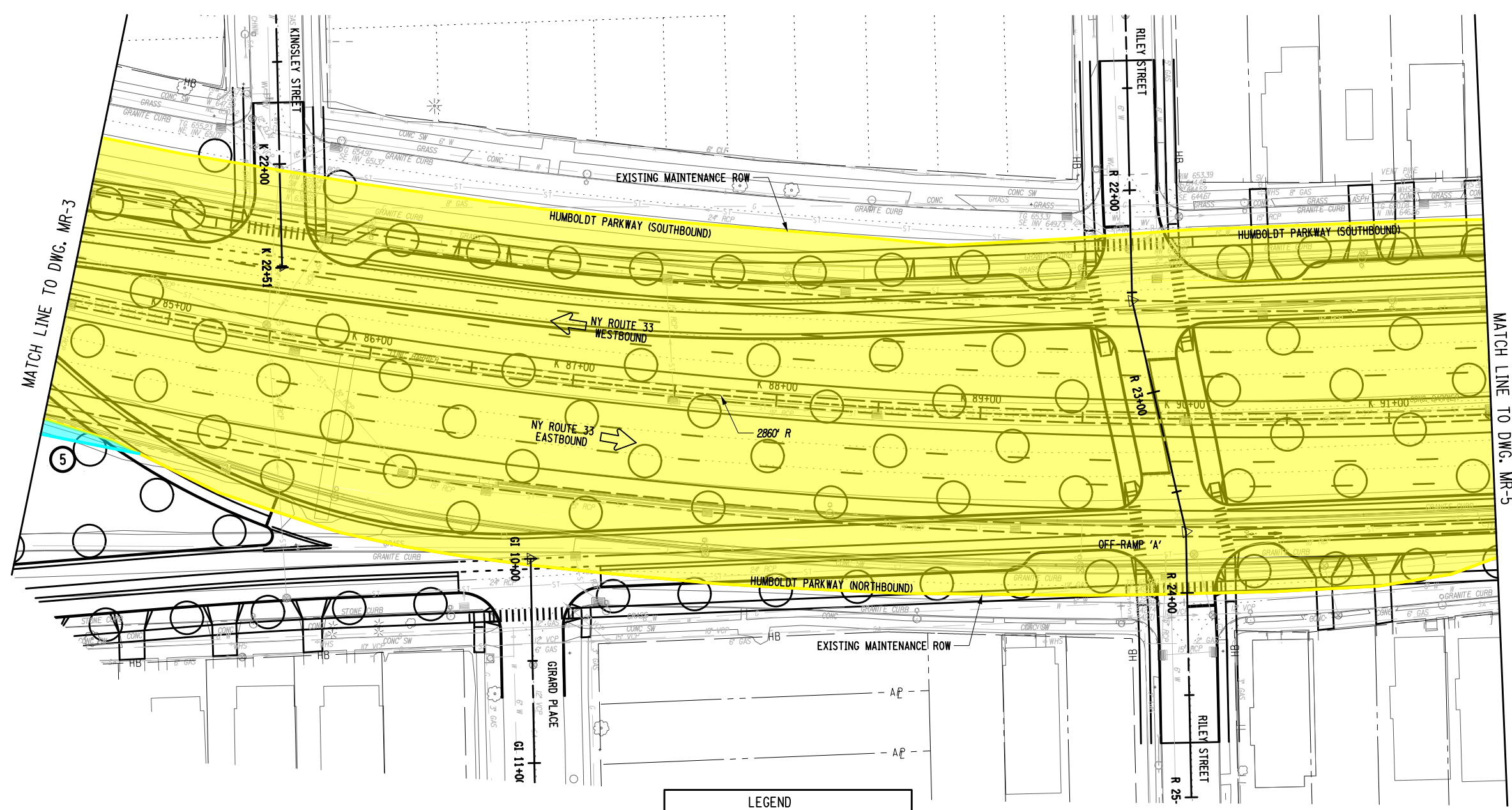


FILE NAME =
DATE/TIME = 9/11/2023
USER = 11:27:07 AM

PROJECT MANAGER
CHECK
DRAFTING
CHECK
DESIGN
JOB MANAGER
DESIGN SUPERVISOR



AFFIX SEAL: ON:	ALTERED BY: ON:																							
<p>NOTES: 1. EXACT LOCATIONS OF TEMPORARY EASEMENTS TO REPLACE LEAD WATER SERVICES ARE NOT KNOWN (THEY WILL BE IN THE AREA OF THE EXISTING WATER SERVICE TO THE HOUSE).</p>																								
AS-BUILT REVISIONS DESCRIPTION OF ALTERATIONS:	<table border="1"> <tr> <td>NEW YORK STATE ROUTE 33</td> <td>PIN 5512.52</td> <td>BRIDGES</td> <td>CULVERTS</td> <td>ALL DIMENSIONS IN FT UNLESS OTHERWISE NOTED</td> <td>CONTRACT NUMBER</td> </tr> <tr> <td>KENSINGTON EXPRESSWAY PROJECT & LOCAL STREETS</td> <td></td> <td></td> <td></td> <td rowspan="2">MAINTENANCE ROW PLAN & TEMPORARY EASEMENTS KENSINGTON EXPRESSWAY</td> <td>DRAWING NO. MR-3</td> </tr> <tr> <td>CITY OF BUFFALO</td> <td></td> <td></td> <td></td> <td>SHEET NO.</td> </tr> <tr> <td>COUNTY: ERIE</td> <td>REGION: 05</td> <td></td> <td></td> <td></td> <td></td> </tr> </table>	NEW YORK STATE ROUTE 33	PIN 5512.52	BRIDGES	CULVERTS	ALL DIMENSIONS IN FT UNLESS OTHERWISE NOTED	CONTRACT NUMBER	KENSINGTON EXPRESSWAY PROJECT & LOCAL STREETS				MAINTENANCE ROW PLAN & TEMPORARY EASEMENTS KENSINGTON EXPRESSWAY	DRAWING NO. MR-3	CITY OF BUFFALO				SHEET NO.	COUNTY: ERIE	REGION: 05				
NEW YORK STATE ROUTE 33	PIN 5512.52	BRIDGES	CULVERTS	ALL DIMENSIONS IN FT UNLESS OTHERWISE NOTED	CONTRACT NUMBER																			
KENSINGTON EXPRESSWAY PROJECT & LOCAL STREETS				MAINTENANCE ROW PLAN & TEMPORARY EASEMENTS KENSINGTON EXPRESSWAY	DRAWING NO. MR-3																			
CITY OF BUFFALO					SHEET NO.																			
COUNTY: ERIE	REGION: 05																							
<p>IT IS A VIOLATION OF LAW FOR ANY PERSON, UNLESS THEY ARE ACTING UNDER THE DIRECTION OF A LICENSED PROFESSIONAL ENGINEER, ARCHITECT, LANDSCAPE ARCHITECT, OR LAND SURVEYOR, TO ALTER AN ITEM IN ANY WAY. IF AN ITEM BEARING THE STAMP OF A LICENSED PROFESSIONAL IS ALTERED, THE ALTERING ENGINEER, ARCHITECT, LANDSCAPE ARCHITECT, OR LAND SURVEYOR SHALL STAMP THE DOCUMENT AND INCLUDE THE NOTATION "ALTERED BY" FOLLOWED BY THEIR SIGNATURE, THE DATE OF SUCH ALTERATION, AND A SPECIFIC DESCRIPTION OF THE ALTERATION.</p>																								

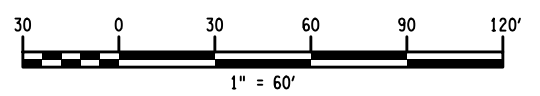


MATCH LINE TO DWG. MR-3

MATCH LINE TO DWG. MR-5

LEGEND

- EXISTING MAINTENANCE ROW LINE
- PROPOSED AREA TO BE TAKEN
- 1 AREA IDENTIFICATION NUMBER (SEE APPROXIMATE TAKE AREA TABLE)
- PROPOSED TEMPORARY EASEMENT



AFFIX SEAL: ON:	ALTERED BY: ON:

AS-BUILT REVISIONS DESCRIPTION OF ALTERATIONS:	NEW YORK STATE ROUTE 33 KENSINGTON EXPRESSWAY PROJECT & LOCAL STREETS CITY OF BUFFALO	PIN 5512.52	BRIDGES	CULVERTS	ALL DIMENSIONS IN FT UNLESS OTHERWISE NOTED	CONTRACT NUMBER
IT IS A VIOLATION OF LAW FOR ANY PERSON, UNLESS THEY ARE ACTING UNDER THE DIRECTION OF A LICENSED PROFESSIONAL ENGINEER, ARCHITECT, LANDSCAPE ARCHITECT, OR LAND SURVEYOR, TO ALTER AN ITEM IN ANY WAY. IF AN ITEM BEARING THE STAMP OF A LICENSED PROFESSIONAL IS ALTERED, THE ALTERING ENGINEER, ARCHITECT, LANDSCAPE ARCHITECT, OR LAND SURVEYOR SHALL STAMP THE DOCUMENT AND INCLUDE THE NOTATION "ALTERED BY" FOLLOWED BY THEIR SIGNATURE, THE DATE OF SUCH ALTERATION, AND A SPECIFIC DESCRIPTION OF THE ALTERATION.	COUNTY: ERIE REGION: 05	MAINTENANCE ROW PLAN & TEMPORARY EASEMENTS KENSINGTON EXPRESSWAY			DRAWING NO. MR-4 SHEET NO.	

Wetta Architects & Engineers

LaBella
Powered by partnership.

NEW YORK
STATE OF
OPPORTUNITY

Department of
Transportation

FILE NAME =
 DATE/TIME = 9/11/2023
 USER = 1127408 AM

DESIGN SUPERVISOR JOB MANAGER DESIGN CHECK DRAFTING CHECK PROJECT MANAGER

PROJECT MANAGER

CHECK

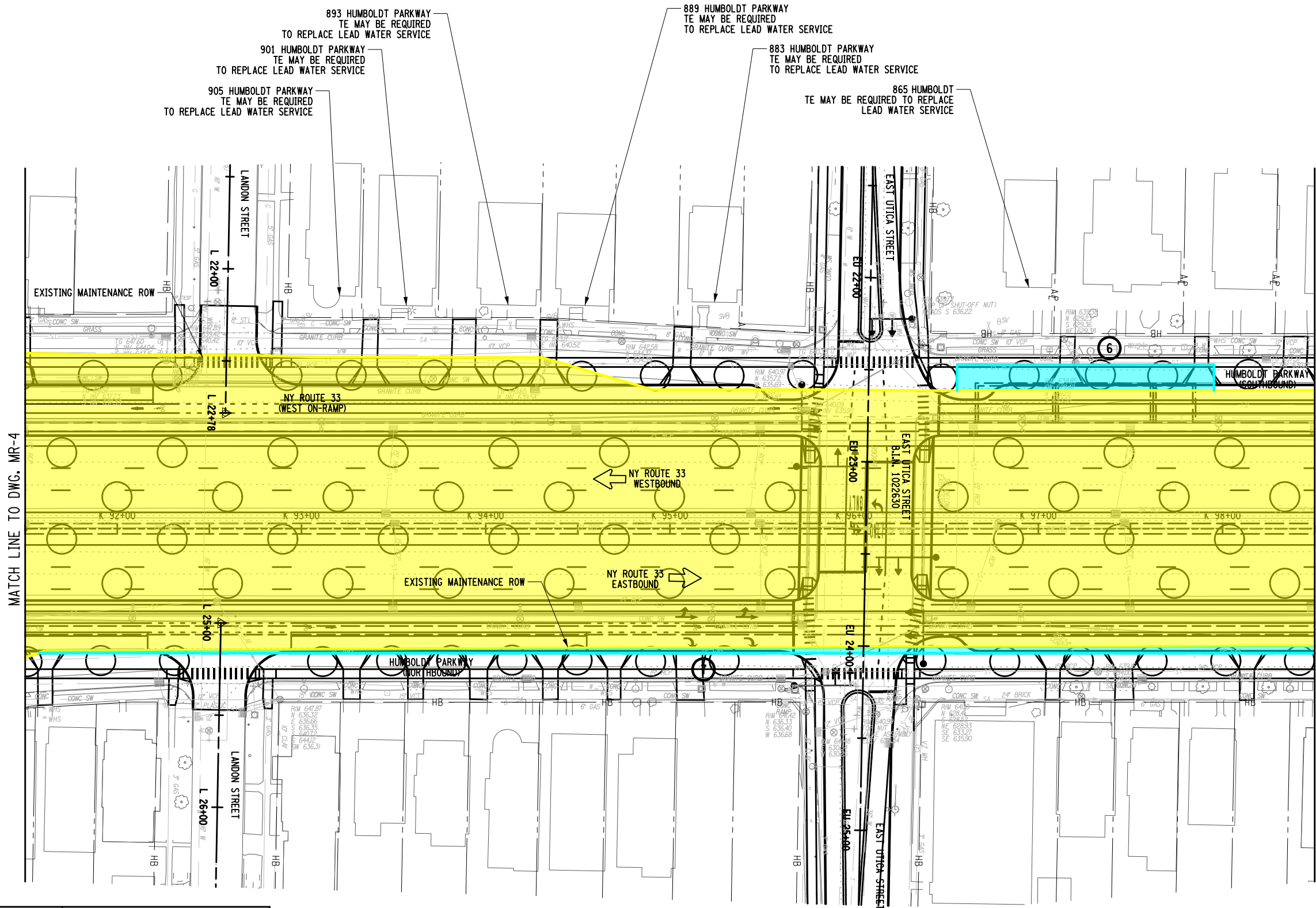
DRAFTING

CHECK

DESIGN

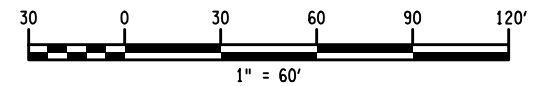
JOB MANAGER

DESIGN SUPERVISOR



LEGEND

- EXISTING MAINTENANCE ROW LINE
- PROPOSED AREA TO BE TAKEN
- 1 AREA IDENTIFICATION NUMBER (SEE APPROXIMATE TAKE AREA TABLE)
- PROPOSED TEMPORARY EASEMENT



NOTES:
 1. EXACT LOCATIONS OF TEMPORARY EASEMENTS TO REPLACE LEAD WATER SERVICES ARE NOT KNOWN (THEY WILL BE IN THE AREA OF THE EXISTING WATER SERVICE TO THE HOUSE).

AFFIX SEAL: ON: _____
 ALTERED BY: ON: _____

AS-BUILT REVISIONS DESCRIPTION OF ALTERATIONS:	NEW YORK STATE ROUTE 33 KENSINGTON EXPRESSWAY PROJECT & LOCAL STREETS CITY OF BUFFALO COUNTY: ERIE REGION: 05	PIN 5512.52	BRIDGES	CULVERTS	ALL DIMENSIONS IN FT UNLESS OTHERWISE NOTED MAINTENANCE ROW PLAN & TEMPORARY EASEMENTS KENSINGTON EXPRESSWAY	CONTRACT NUMBER DRAWING NO. MR-5 SHEET NO.
---	---	-------------	---------	----------	---	--

IT IS A VIOLATION OF LAW FOR ANY PERSON, UNLESS THEY ARE ACTING UNDER THE DIRECTION OF A LICENSED PROFESSIONAL ENGINEER, ARCHITECT, LANDSCAPE ARCHITECT, OR LAND SURVEYOR, TO ALTER AN ITEM IN ANY WAY. IF AN ITEM BEARING THE STAMP OF A LICENSED PROFESSIONAL IS ALTERED, THE ALTERING ENGINEER, ARCHITECT, LANDSCAPE ARCHITECT, OR LAND SURVEYOR SHALL STAMP THE DOCUMENT AND INCLUDE THE NOTATION "ALTERED BY" FOLLOWED BY THEIR SIGNATURE, THE DATE OF SUCH ALTERATION, AND A SPECIFIC DESCRIPTION OF THE ALTERATION.

Watts
Architects
& Engineers

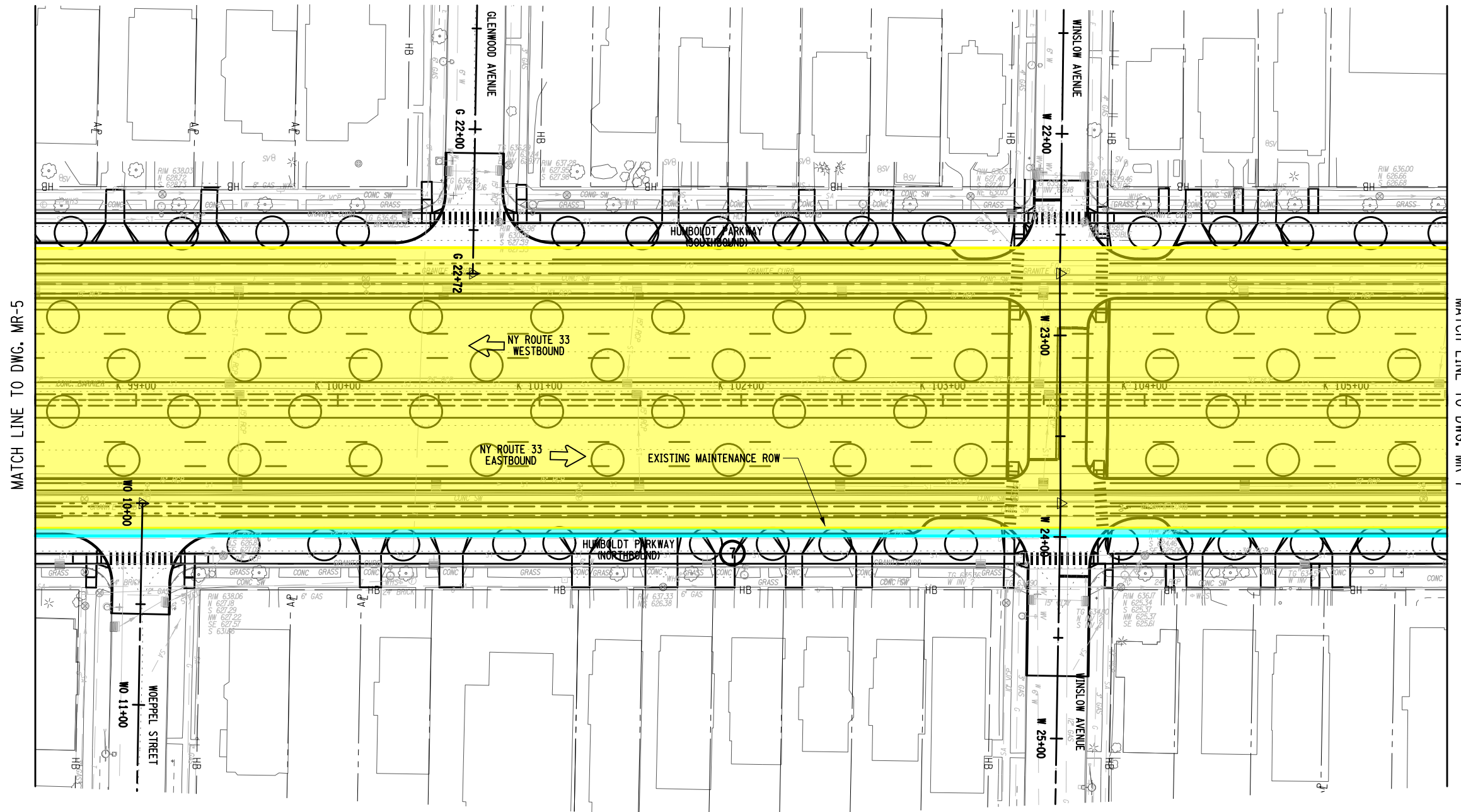
LaBella
Powered by partnership.

NEW YORK
STATE OF
OPPORTUNITY
Department of
Transportation

FILE NAME =
 DATE/TIME = 9/11/2023
 USER = 11:27:08 AM

FILE NAME =
DATE/TIME = 9/11/2023
USER = 11:27:09 AM

DESIGN SUPERVISOR
JOB MANAGER
DESIGN
CHECK
DRAFTING
CHECK
PROJECT MANAGER

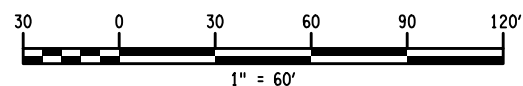


MATCH LINE TO DWG. MR-7

MATCH LINE TO DWG. MR-5

LEGEND

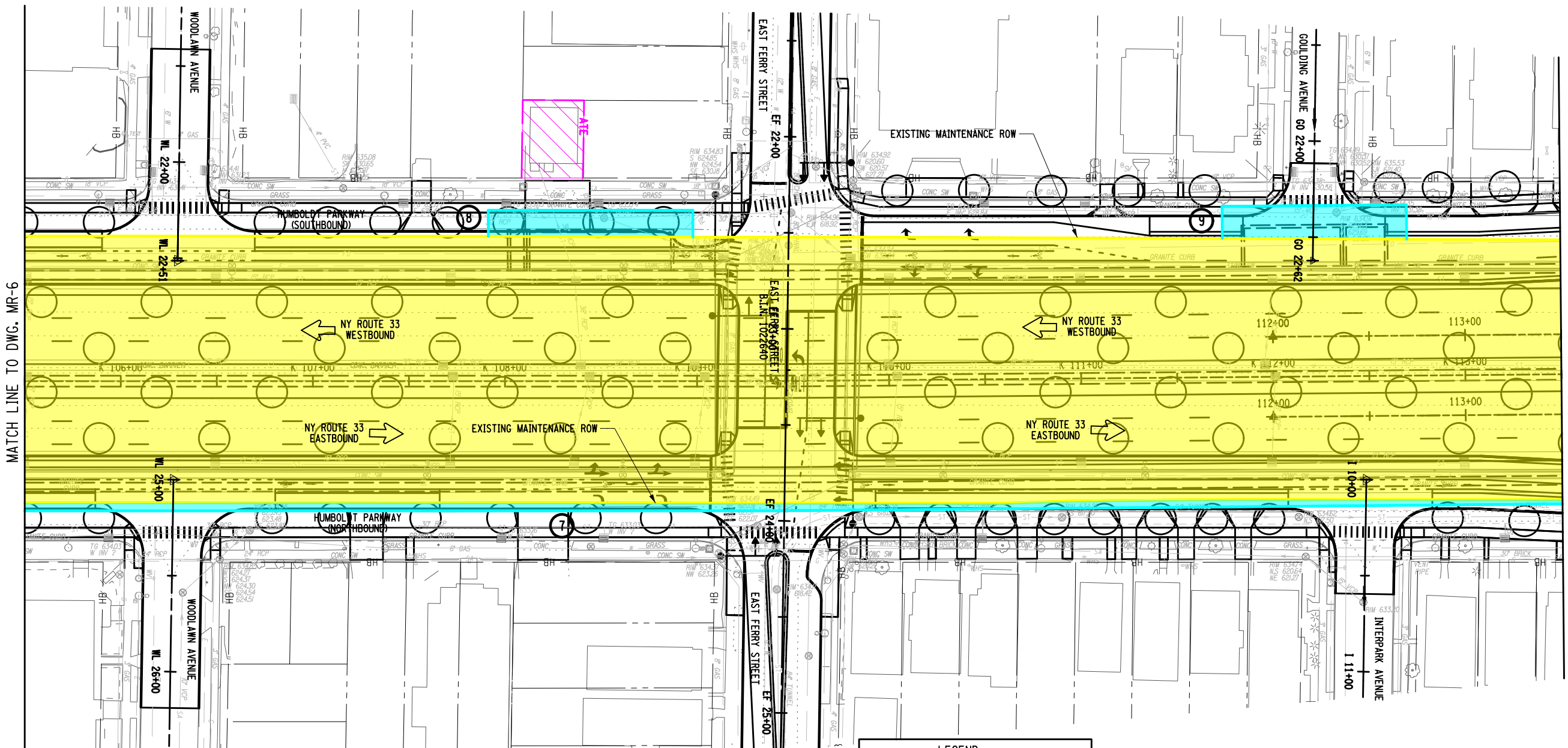
- EXISTING MAINTENANCE ROW LINE
- PROPOSED AREA TO BE TAKEN
- AREA IDENTIFICATION NUMBER (SEE APPROXIMATE TAKE AREA TABLE)
- PROPOSED TEMPORARY EASEMENT



AFFIX SEAL: ON:	ALTERED BY: ON:

AS-BUILT REVISIONS DESCRIPTION OF ALTERATIONS:	NEW YORK STATE ROUTE 33	PIN 5512.52	BRIDGES	CULVERTS	ALL DIMENSIONS IN ft UNLESS OTHERWISE NOTED	CONTRACT NUMBER
	KENSINGTON EXPRESSWAY PROJECT & LOCAL STREETS					MAINTENANCE ROW PLAN & TEMPORARY EASEMENTS KENSINGTON EXPRESSWAY
		CITY OF BUFFALO				
COUNTY: ERIE		REGION: 05				
IT IS A VIOLATION OF LAW FOR ANY PERSON, UNLESS THEY ARE ACTING UNDER THE DIRECTION OF A LICENSED PROFESSIONAL ENGINEER, ARCHITECT, LANDSCAPE ARCHITECT, OR LAND SURVEYOR, TO ALTER AN ITEM IN ANY WAY. IF AN ITEM BEARING THE STAMP OF A LICENSED PROFESSIONAL IS ALTERED, THE ALTERING ENGINEER, ARCHITECT, LANDSCAPE ARCHITECT, OR LAND SURVEYOR SHALL STAMP THE DOCUMENT AND INCLUDE THE NOTATION "ALTERED BY" FOLLOWED BY THEIR SIGNATURE, THE DATE OF SUCH ALTERATION, AND A SPECIFIC DESCRIPTION OF THE ALTERATION.						



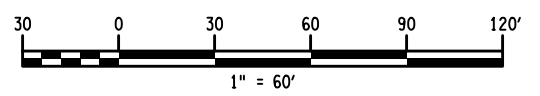


MATCH LINE TO DWG. MR-6

MATCH LINE TO DWG. MR-8

LEGEND

- EXISTING MAINTENANCE ROW LINE
- PROPOSED AREA TO BE TAKEN
- 1 AREA IDENTIFICATION NUMBER (SEE APPROXIMATE TAKE AREA TABLE)
- PROPOSED TEMPORARY EASEMENT



AFFIX SEAL: ON:	ALTERED BY: ON:

AS-BUILT REVISIONS DESCRIPTION OF ALTERATIONS:	NEW YORK STATE ROUTE 33 KENSINGTON EXPRESSWAY PROJECT & LOCAL STREETS CITY OF BUFFALO	PIN 5512.52	BRIDGES	CULVERTS	ALL DIMENSIONS IN ft UNLESS OTHERWISE NOTED	CONTRACT NUMBER
IT IS A VIOLATION OF LAW FOR ANY PERSON, UNLESS THEY ARE ACTING UNDER THE DIRECTION OF A LICENSED PROFESSIONAL ENGINEER, ARCHITECT, LANDSCAPE ARCHITECT, OR LAND SURVEYOR, TO ALTER AN ITEM IN ANY WAY. IF AN ITEM BEARING THE STAMP OF A LICENSED PROFESSIONAL IS ALTERED, THE ALTERING ENGINEER, ARCHITECT, LANDSCAPE ARCHITECT, OR LAND SURVEYOR SHALL STAMP THE DOCUMENT AND INCLUDE THE NOTATION "ALTERED BY" FOLLOWED BY THEIR SIGNATURE, THE DATE OF SUCH ALTERATION, AND A SPECIFIC DESCRIPTION OF THE ALTERATION.	COUNTY: ERIE REGION: 05				MAINTENANCE ROW PLAN & TEMPORARY EASEMENTS KENSINGTON EXPRESSWAY	DRAWING NO. MR-7 SHEET NO.

Wetta
Architects
& Engineers

LaBella
Powered by partnership.

NEW YORK
STATE OF
OPPORTUNITY

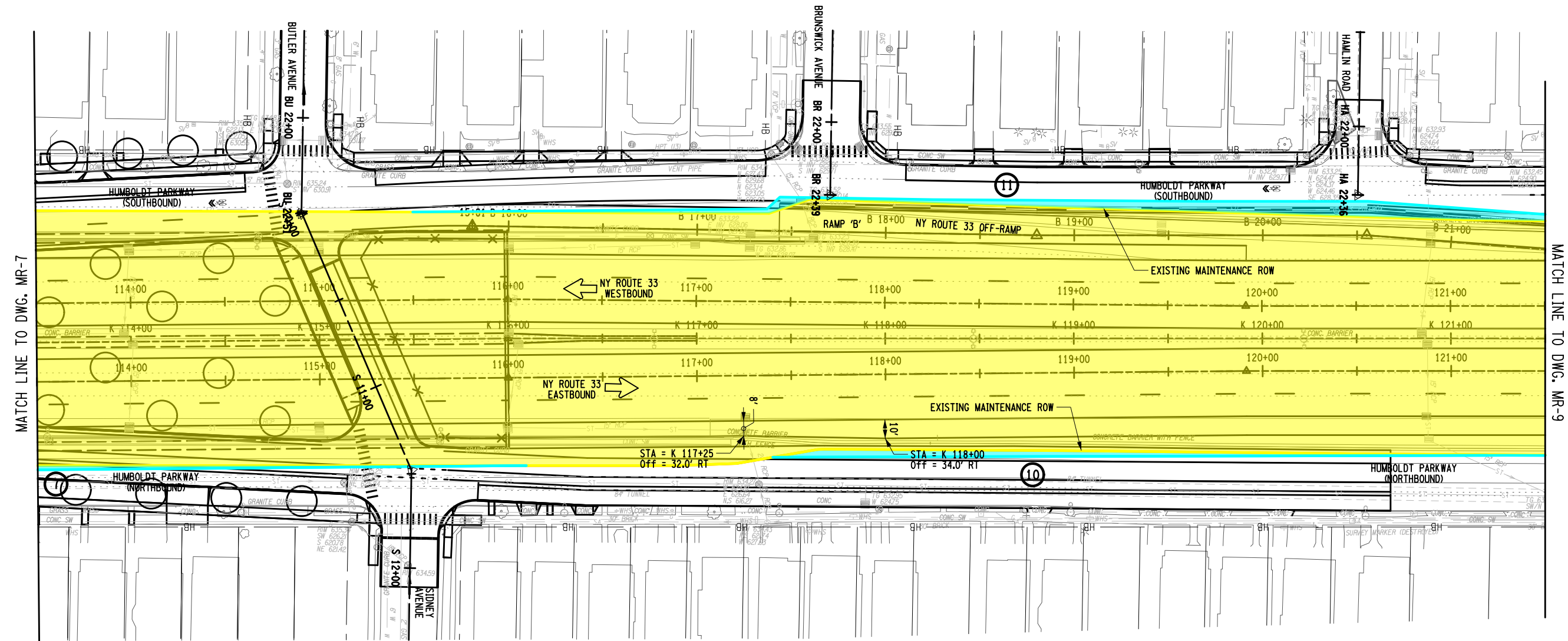
Department of
Transportation

FILE NAME =
 DATE/TIME = 9/11/2023
 USER = 11:27:09 AM

DESIGN SUPERVISOR JOB MANAGER DESIGN CHECK DRAFTING CHECK PROJECT MANAGER

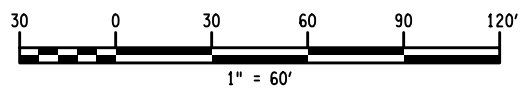
FILE NAME =
DATE/TIME = 9/11/2023
USER = 11:27:10 AM

DESIGN SUPERVISOR
JOB MANAGER
DESIGN
CHECK
DRAFTING
CHECK
PROJECT MANAGER



LEGEND

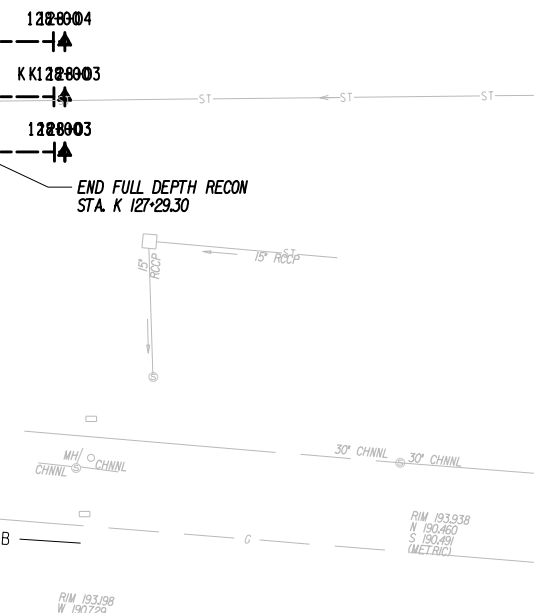
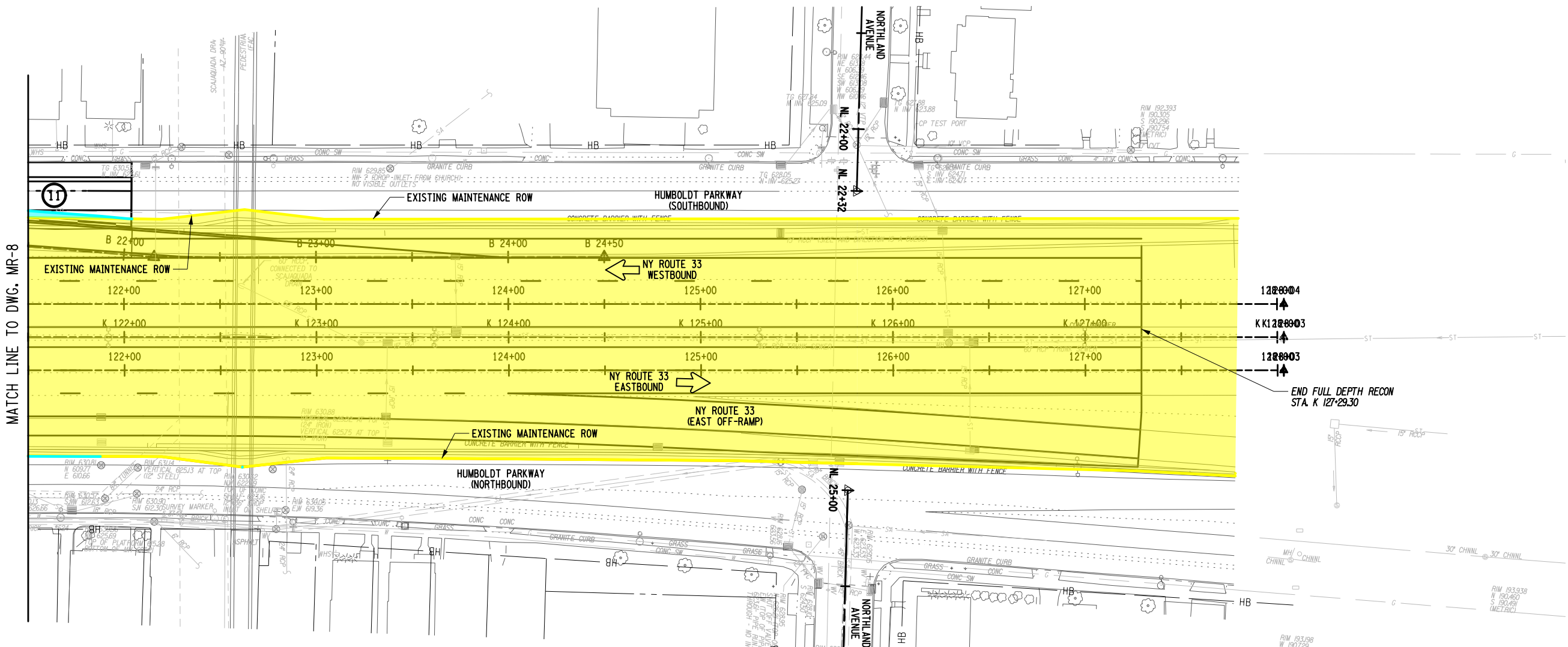
- EXISTING MAINTENANCE ROW LINE
- PROPOSED AREA TO BE TAKEN
- 1 AREA IDENTIFICATION NUMBER (SEE APPROXIMATE TAKE AREA TABLE)
- PROPOSED TEMPORARY EASEMENT



AFFIX SEAL: ON:	ALTERED BY: ON:

AS-BUILT REVISIONS DESCRIPTION OF ALTERATIONS:	NEW YORK STATE ROUTE 33 KENSINGTON EXPRESSWAY PROJECT & LOCAL STREETS CITY OF BUFFALO	PIN 5512.52	BRIDGES	CULVERTS	ALL DIMENSIONS IN ft UNLESS OTHERWISE NOTED	CONTRACT NUMBER
IT IS A VIOLATION OF LAW FOR ANY PERSON, UNLESS THEY ARE ACTING UNDER THE DIRECTION OF A LICENSED PROFESSIONAL ENGINEER, ARCHITECT, LANDSCAPE ARCHITECT, OR LAND SURVEYOR, TO ALTER AN ITEM IN ANY WAY. IF AN ITEM BEARING THE STAMP OF A LICENSED PROFESSIONAL IS ALTERED, THE ALTERING ENGINEER, ARCHITECT, LANDSCAPE ARCHITECT, OR LAND SURVEYOR SHALL STAMP THE DOCUMENT AND INCLUDE THE NOTATION "ALTERED BY" FOLLOWED BY THEIR SIGNATURE, THE DATE OF SUCH ALTERATION, AND A SPECIFIC DESCRIPTION OF THE ALTERATION.	COUNTY: ERIE REGION: 05				MAINTENANCE ROW PLAN & TEMPORARY EASEMENTS KENSINGTON EXPRESSWAY	DRAWING NO. MR-8 SHEET NO.

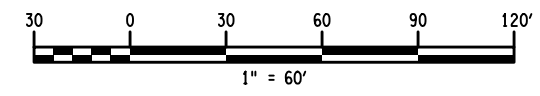




APPROXIMATE TAKE AREAS			
AREA ID	AREA (SQ. FT.)	ACQUISITION TYPES	DRAWING LOCATION
1	5426.97	Bed of Road	MR-1
2	40.42	Bed of Road	MR-1
3	22394.41	FEE	MR-1, MR-2
4	1435.18	Bed of Road	MR-2
5	1834.03	Bed of Road	MR-3, MR-4
6	1960.56	Bed of Road	MR-5
7	7838.07	Bed of Road	MR-5, MR-6, MR-7 & MR-8
8	1468.9	Bed of Road	MR-7
9	1664.19	Bed of Road	MR-7
10	914.36	Bed of Road	MR-8
11	2225.64	Bed of Road	MR-8, MR-9
TOTAL	47202.73		

LEGEND

- EXISTING MAINTENANCE ROW LINE
- PROPOSED AREA TO BE TAKEN
- AREA IDENTIFICATION NUMBER (SEE APPROXIMATE TAKE AREA TABLE)
- PROPOSED TEMPORARY EASEMENT



AFFIX SEAL: ON: _____
 ALTERED BY: ON: _____

AS-BUILT REVISIONS DESCRIPTION OF ALTERATIONS:	NEW YORK STATE ROUTE 33	PIN 5512.52	BRIDGES	CULVERTS	ALL DIMENSIONS IN ft UNLESS OTHERWISE NOTED	CONTRACT NUMBER
	KENSINGTON EXPRESSWAY PROJECT & LOCAL STREETS				MAINTENANCE ROW PLAN & TEMPORARY EASEMENTS KENSINGTON EXPRESSWAY	DRAWING NO. MR-9
	CITY OF BUFFALO					SHEET NO.
	COUNTY: ERIE	REGION: 05				

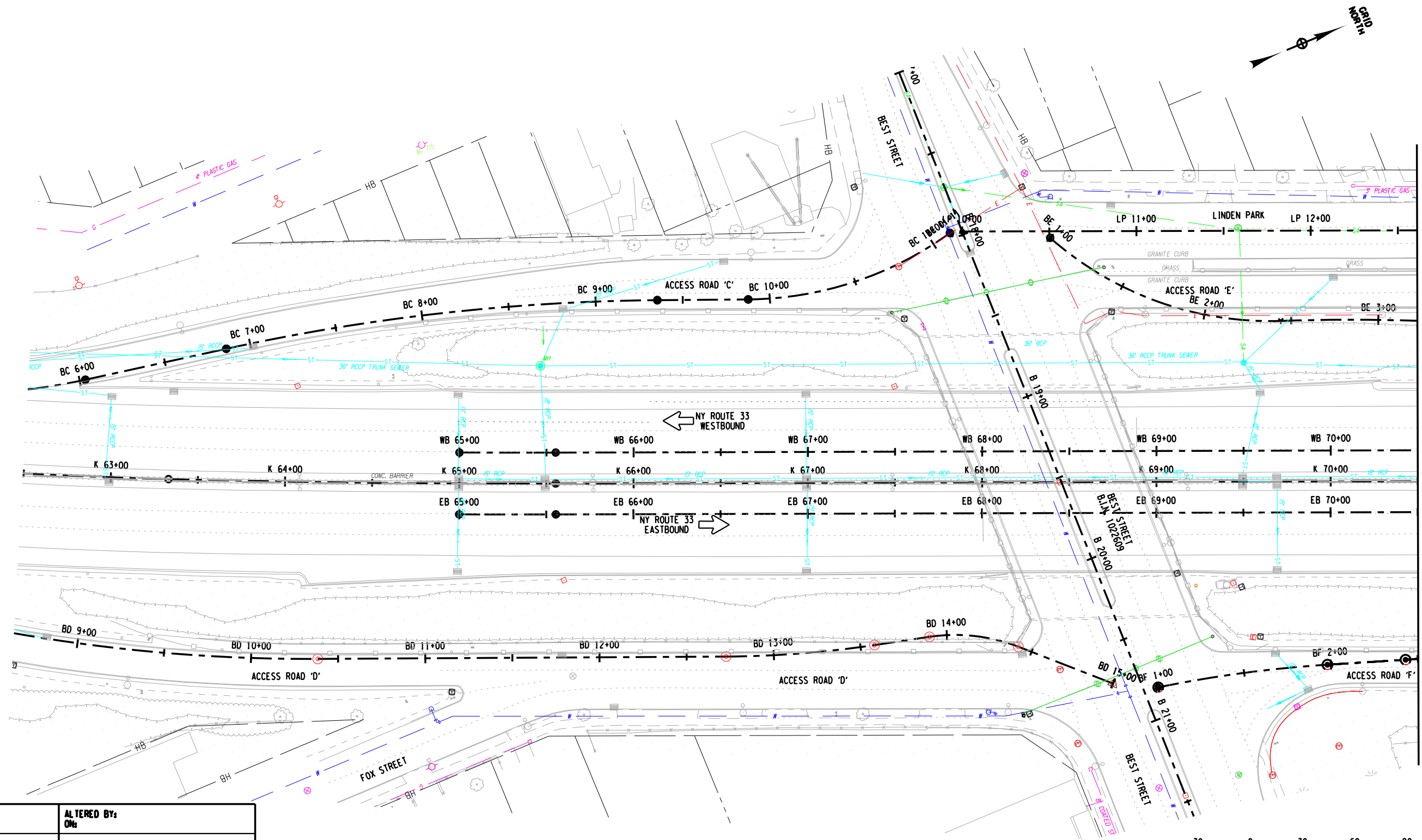
IT IS A VIOLATION OF LAW FOR ANY PERSON, UNLESS THEY ARE ACTING UNDER THE DIRECTION OF A LICENSED PROFESSIONAL ENGINEER, ARCHITECT, LANDSCAPE ARCHITECT, OR LAND SURVEYOR, TO ALTER AN ITEM IN ANY WAY. IF AN ITEM BEARING THE STAMP OF A LICENSED PROFESSIONAL IS ALTERED, THE ALTERING ENGINEER, ARCHITECT, LANDSCAPE ARCHITECT, OR LAND SURVEYOR SHALL STAMP THE DOCUMENT AND INCLUDE THE NOTATION "ALTERED BY" FOLLOWED BY THEIR SIGNATURE, THE DATE OF SUCH ALTERATION, AND A SPECIFIC DESCRIPTION OF THE ALTERATION.

FILE NAME =
 DATE/TIME = 9/11/2023
 USER = 11:27:10 AM

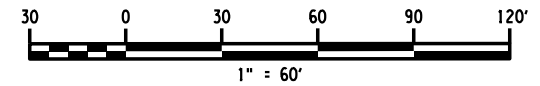
PROJECT MANAGER
 CHECK
 DRAFTING
 CHECK
 DESIGN
 JOB MANAGER
 DESIGN SUPERVISOR

FILE NAME =
DATE/TIME = 9/7/2023
USER = 9:54:23 AM

PROJECT MANAGER
CHECK
DRAFTING
CHECK
DESIGN
JOB MANAGER
DESIGN SUPERVISOR

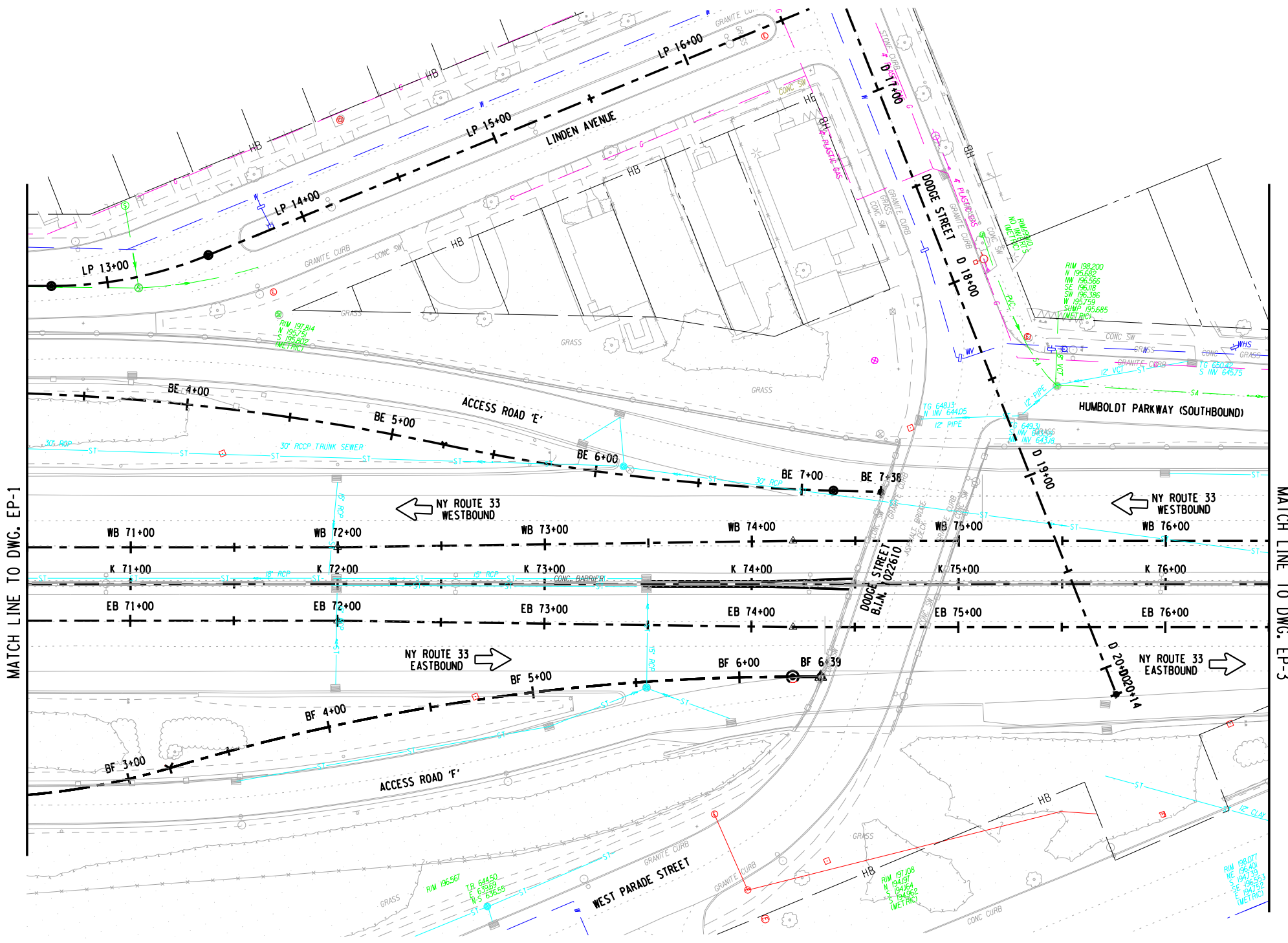


MATCH LINE TO DWG. EP-2



AFFIX SEAL: ON:	ALTERED BY: ON:
--------------------	--------------------

AS-BUILT REVISIONS DESCRIPTION OF ALTERATIONS:		PIN	BRIDGES	CULVERTS	ALL DIMENSIONS IN ft UNLESS OTHERWISE NOTED	CONTRACT NUMBER
IT IS A VIOLATION OF LAW FOR ANY PERSON, UNLESS THEY ARE ACTING UNDER THE DIRECTION OF A LICENSED PROFESSIONAL ENGINEER, ARCHITECT, LANDSCAPE ARCHITECT, OR LAND SURVEYOR, TO ALTER AN ITEM IN ANY WAY. IF AN ITEM BEARING THE STAMP OF A LICENSED PROFESSIONAL IS ALTERED, THE ALTERING ENGINEER, ARCHITECT, LANDSCAPE ARCHITECT, OR LAND SURVEYOR SHALL STAMP THE DOCUMENT AND INCLUDE THE NOTATION "ALTERED BY" FOLLOWED BY THEIR SIGNATURE, THE DATE OF SUCH ALTERATION, AND A SPECIFIC DESCRIPTION OF THE ALTERATION.	COUNTY:	REGION:	EXISTING PLAN KENSINGTON EXPRESSWAY		DRAWING NO. EP-1 SHEET NO.	
					 Powered by partnership.	 Department of Transportation



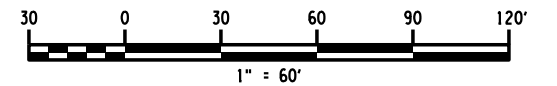
MATCH LINE TO DWG. EP-1

MATCH LINE TO DWG. EP-3

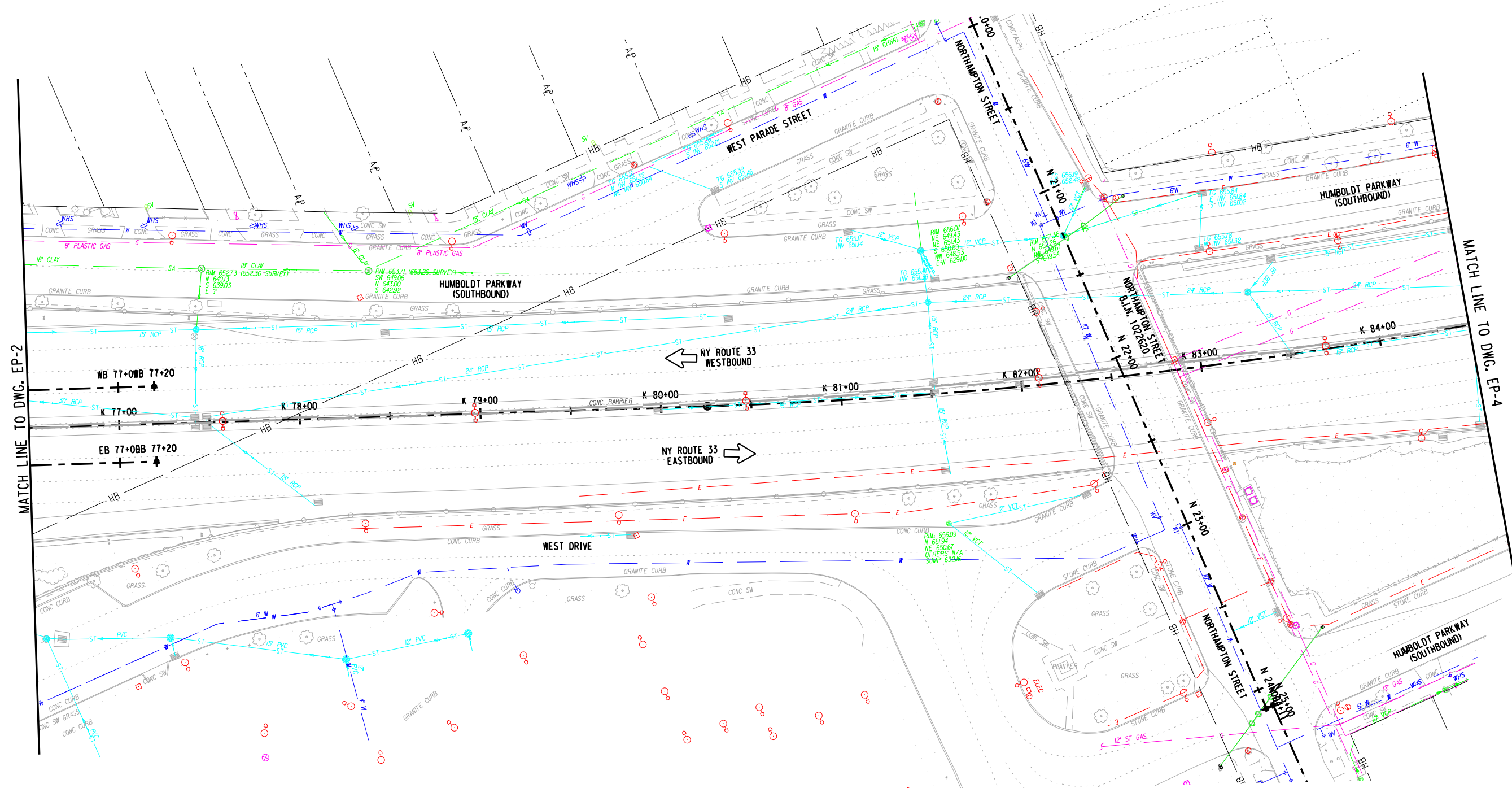
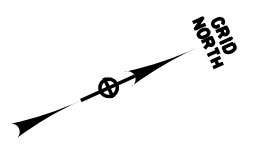
JOB MANAGER DESIGN CHECK DRAFTING CHECK PROJECT MANAGER

AFFIX SEAL: ON:	ALTERED BY: ON:
AS-BUILT REVISIONS DESCRIPTION OF ALTERATIONS:	
COUNTY:	REGION:

PIN	BRIDGES	CULVERTS	ALL DIMENSIONS IN ft UNLESS OTHERWISE NOTED	CONTRACT NUMBER
			EXISTING PLAN KENSINGTON EXPRESSWAY	DRAWING NO. EP-2 SHEET NO.
<p>IT IS A VIOLATION OF LAW FOR ANY PERSON, UNLESS THEY ARE ACTING UNDER THE DIRECTION OF A LICENSED PROFESSIONAL ENGINEER, ARCHITECT, LANDSCAPE ARCHITECT, OR LAND SURVEYOR, TO ALTER AN ITEM IN ANY WAY. IF AN ITEM BEARING THE STAMP OF A LICENSED PROFESSIONAL IS ALTERED, THE ALTERING ENGINEER, ARCHITECT, LANDSCAPE ARCHITECT, OR LAND SURVEYOR SHALL STAMP THE DOCUMENT AND INCLUDE THE NOTATION "ALTERED BY" FOLLOWED BY THEIR SIGNATURE, THE DATE OF SUCH ALTERATION, AND A SPECIFIC DESCRIPTION OF THE ALTERATION.</p>			 Powered by partnership.	 Department of Transportation



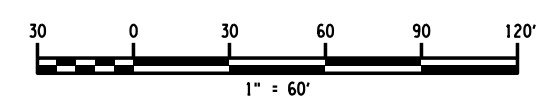
FILE NAME =
DATE/TIME = 9/7/2023
USER = 9:54:24 AM



PROJECT MANAGER
 CHECK
 DRAFTING
 CHECK
 DESIGN
 JOB MANAGER
 DESIGN SUPERVISOR

MATCH LINE TO DWG. EP-2

MATCH LINE TO DWG. EP-4



AFFIX SEAL: ON:	ALTERED BY: ON:

AS-BUILT REVISIONS DESCRIPTION OF ALTERATIONS:
COUNTY:
REGION:

PIN	BRIDGES	CULVERTS	ALL DIMENSIONS IN ft UNLESS OTHERWISE NOTED	CONTRACT NUMBER
			EXISTING PLAN KENSINGTON EXPRESSWAY	DRAWING NO. EP-3 SHEET NO.

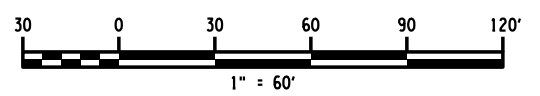
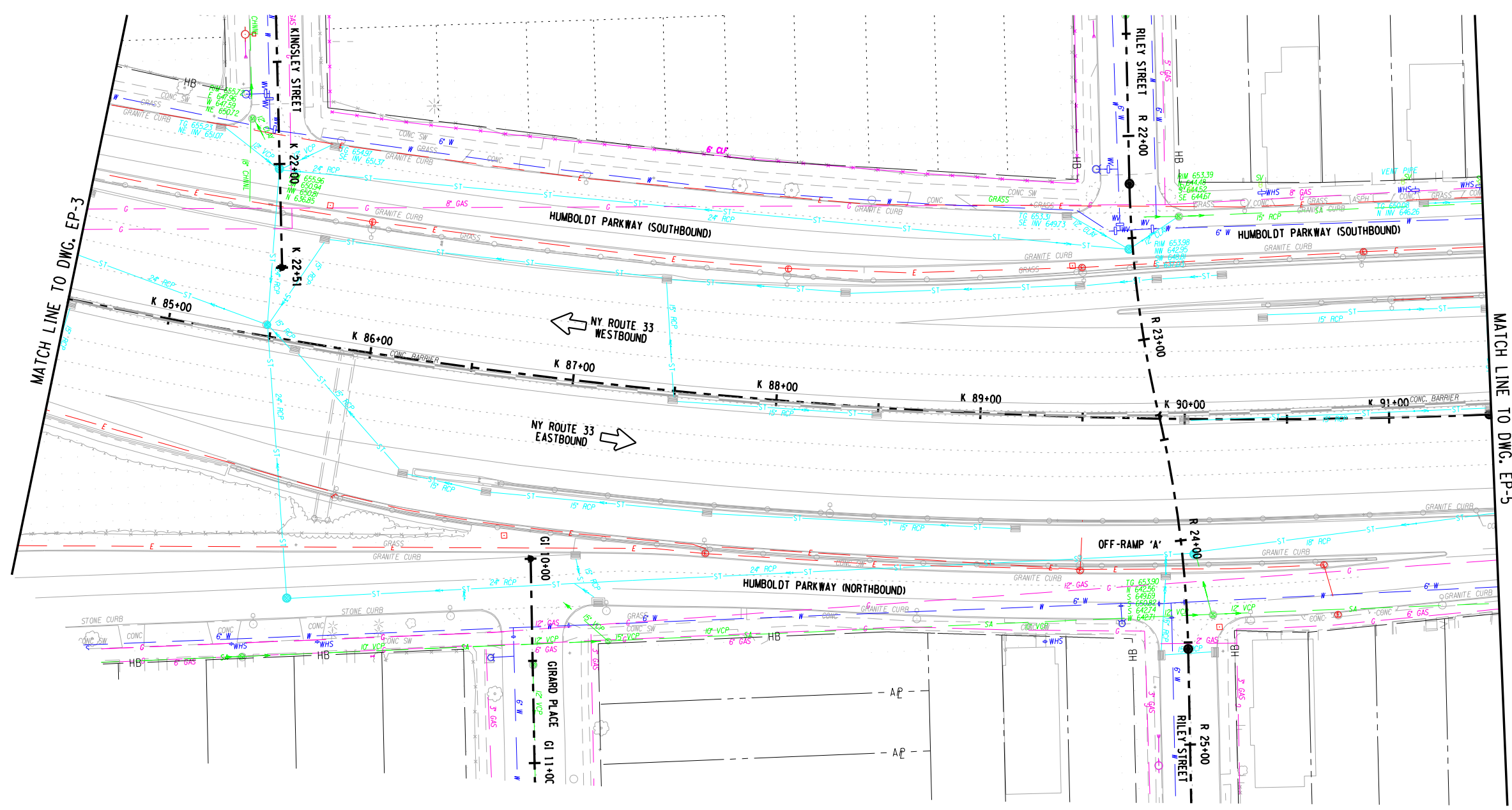

IT IS A VIOLATION OF LAW FOR ANY PERSON, UNLESS THEY ARE ACTING UNDER THE DIRECTION OF A LICENSED PROFESSIONAL ENGINEER, ARCHITECT, LANDSCAPE ARCHITECT, OR LAND SURVEYOR, TO ALTER AN ITEM IN ANY WAY. IF AN ITEM BEARING THE STAMP OF A LICENSED PROFESSIONAL IS ALTERED, THE ALTERING ENGINEER, ARCHITECT, LANDSCAPE ARCHITECT, OR LAND SURVEYOR SHALL STAMP THE DOCUMENT AND INCLUDE THE NOTATION "ALTERED BY" FOLLOWED BY THEIR SIGNATURE, THE DATE OF SUCH ALTERATION, AND A SPECIFIC DESCRIPTION OF THE ALTERATION.



FILE NAME =
 DATE/TIME = 9/7/2023
 USER = 9:54:24 AM

FILE NAME =
 DATE/TIME = 9/7/2023
 USER = 9:54:25 AM

PROJECT MANAGER
 CHECK
 DRAFTING
 CHECK
 DESIGN
 JOB MANAGER
 DESIGN SUPERVISOR

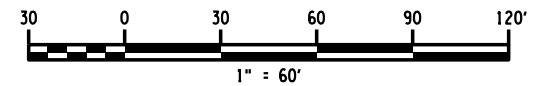
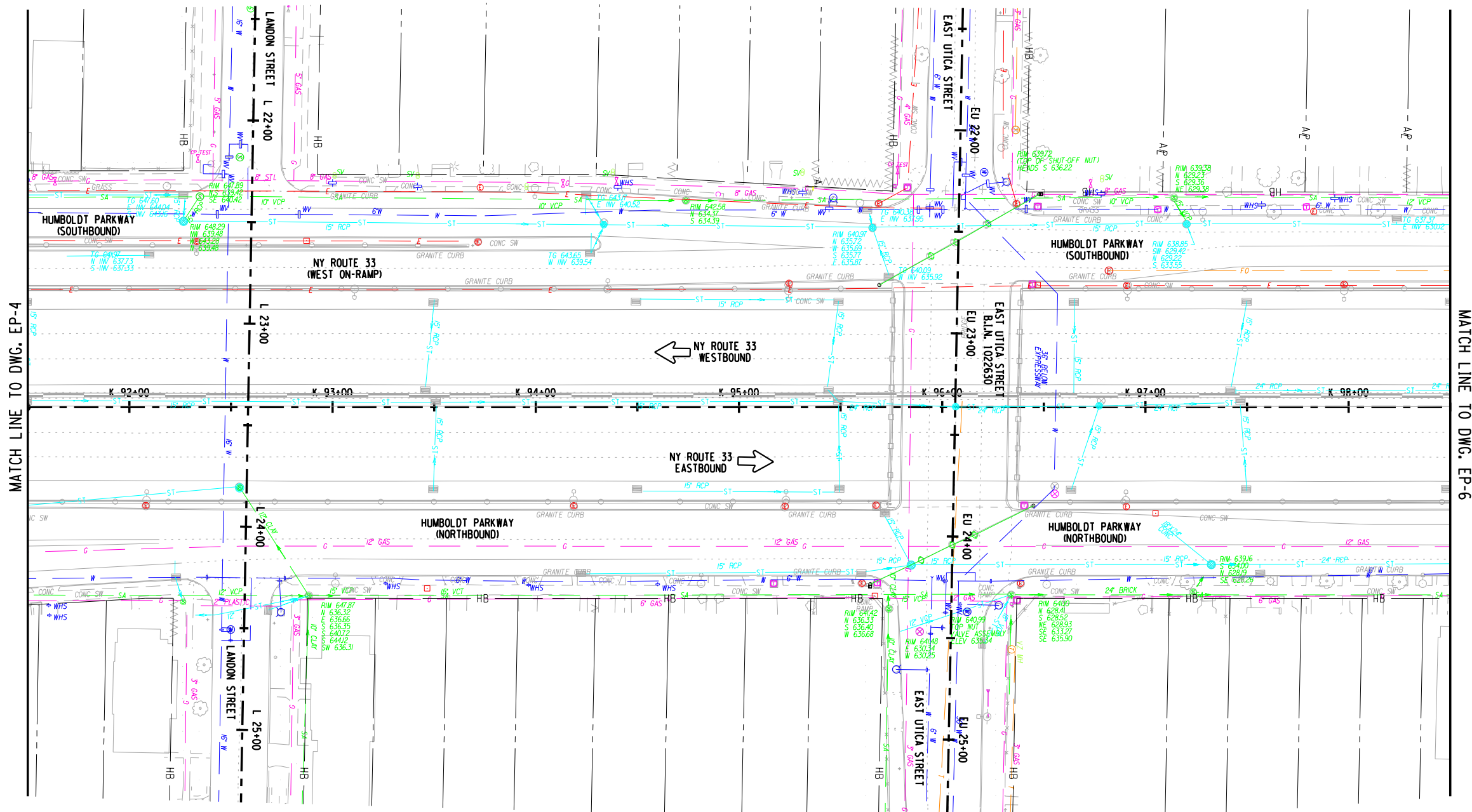


AFFIX SEAL: ON:	ALTERED BY: ON:

AS-BUILT REVISIONS DESCRIPTION OF ALTERATIONS:	PIN	BRIDGES	CULVERTS	ALL DIMENSIONS IN ft UNLESS OTHERWISE NOTED	CONTRACT NUMBER
	COUNTY:	REGION:			EXISTING PLAN KENSINGTON EXPRESSWAY
IT IS A VIOLATION OF LAW FOR ANY PERSON, UNLESS THEY ARE ACTING UNDER THE DIRECTION OF A LICENSED PROFESSIONAL ENGINEER, ARCHITECT, LANDSCAPE ARCHITECT, OR LAND SURVEYOR, TO ALTER AN ITEM IN ANY WAY. IF AN ITEM BEARING THE STAMP OF A LICENSED PROFESSIONAL IS ALTERED, THE ALTERING ENGINEER, ARCHITECT, LANDSCAPE ARCHITECT, OR LAND SURVEYOR SHALL STAMP THE DOCUMENT AND INCLUDE THE NOTATION "ALTERED BY" FOLLOWED BY THEIR SIGNATURE, THE DATE OF SUCH ALTERATION, AND A SPECIFIC DESCRIPTION OF THE ALTERATION.					

FILE NAME =
 DATE/TIME = 9/7/2023
 USER = 9:54:25 AM

DESIGN SUPERVISOR
 JOB MANAGER
 DESIGN
 CHECK
 DRAFTING
 CHECK
 PROJECT MANAGER




AFFIX SEAL: ON:	ALTERED BY: ON:

AS-BUILT REVISIONS DESCRIPTION OF ALTERATIONS:
COUNTY:
REGION:

PIN	BRIDGES	CULVERTS	ALL DIMENSIONS IN ft UNLESS OTHERWISE NOTED	CONTRACT NUMBER
			EXISTING PLAN KENSINGTON EXPRESSWAY	DRAWING NO. EP-5 SHEET NO.

IT IS A VIOLATION OF LAW FOR ANY PERSON, UNLESS THEY ARE ACTING UNDER THE DIRECTION OF A LICENSED PROFESSIONAL ENGINEER, ARCHITECT, LANDSCAPE ARCHITECT, OR LAND SURVEYOR, TO ALTER AN ITEM IN ANY WAY. IF AN ITEM BEARING THE STAMP OF A LICENSED PROFESSIONAL IS ALTERED, THE ALTERING ENGINEER, ARCHITECT, LANDSCAPE ARCHITECT, OR LAND SURVEYOR SHALL STAMP THE DOCUMENT AND INCLUDE THE NOTATION "ALTERED BY" FOLLOWED BY THEIR SIGNATURE, THE DATE OF SUCH ALTERATION, AND A SPECIFIC DESCRIPTION OF THE ALTERATION.





MATCH LINE TO DWG. EP-5

MATCH LINE TO DWG. EP-7

PROJECT MANAGER

CHECK

DRAFTING

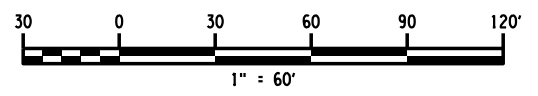
CHECK

DESIGN

JOB MANAGER

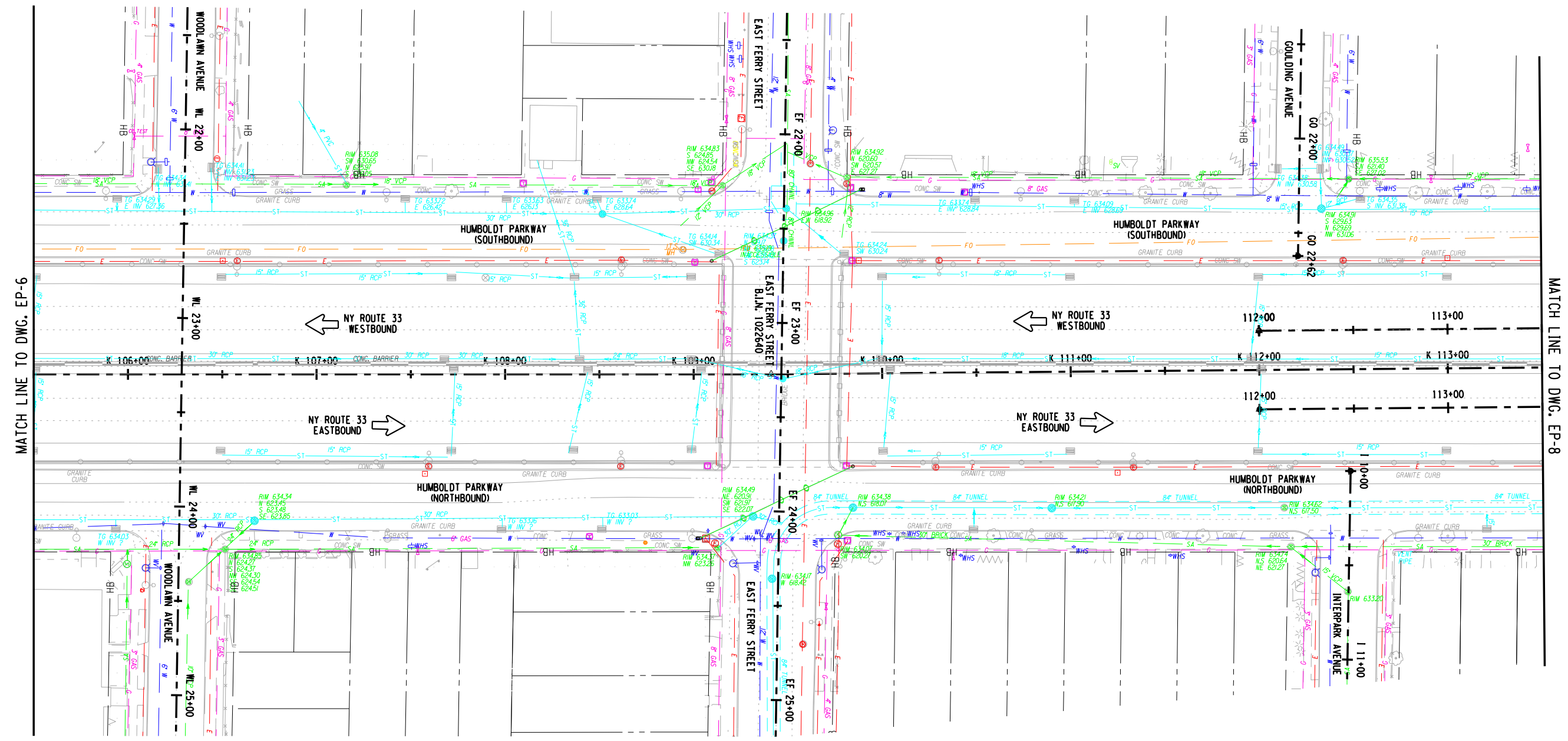
DESIGN SUPERVISOR

AFFIX SEAL: ON:	ALTERED BY: ON:
AS-BUILT REVISIONS DESCRIPTION OF ALTERATIONS:	
IT IS A VIOLATION OF LAW FOR ANY PERSON, UNLESS THEY ARE ACTING UNDER THE DIRECTION OF A LICENSED PROFESSIONAL ENGINEER, ARCHITECT, LANDSCAPE ARCHITECT, OR LAND SURVEYOR, TO ALTER AN ITEM IN ANY WAY. IF AN ITEM BEARING THE STAMP OF A LICENSED PROFESSIONAL IS ALTERED, THE ALTERING ENGINEER, ARCHITECT, LANDSCAPE ARCHITECT, OR LAND SURVEYOR SHALL STAMP THE DOCUMENT AND INCLUDE THE NOTATION "ALTERED BY" FOLLOWED BY THEIR SIGNATURE, THE DATE OF SUCH ALTERATION, AND A SPECIFIC DESCRIPTION OF THE ALTERATION.	



COUNTY:	REGION:	PIN	BRIDGES	CULVERTS	ALL DIMENSIONS IN ft UNLESS OTHERWISE NOTED	CONTRACT NUMBER
EXISTING PLAN KENSINGTON EXPRESSWAY					DRAWING NO. EP-6 SHEET NO.	

FILE NAME =
DATE/TIME = 9/7/2023
USER = 9:54:26 AM



MATCH LINE TO DWG. EP-6

MATCH LINE TO DWG. EP-8

PROJECT MANAGER

CHECK

DRAFTING

CHECK

DESIGN

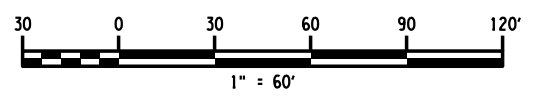
JOB MANAGER

DESIGN SUPERVISOR

AFFIX SEAL: ON:	ALTERED BY: ON:
--------------------	--------------------



AS-BUILT REVISIONS DESCRIPTION OF ALTERATIONS:	PIN	BRIDGES	CULVERTS	ALL DIMENSIONS IN ft UNLESS OTHERWISE NOTED	CONTRACT NUMBER
				EXISTING PLAN KENSINGTON EXPRESSWAY	DRAWING NO. EP-7
					SHEET NO.

IT IS A VIOLATION OF LAW FOR ANY PERSON, UNLESS THEY ARE ACTING UNDER THE DIRECTION OF A LICENSED PROFESSIONAL ENGINEER, ARCHITECT, LANDSCAPE ARCHITECT, OR LAND SURVEYOR, TO ALTER AN ITEM IN ANY WAY. IF AN ITEM BEARING THE STAMP OF A LICENSED PROFESSIONAL IS ALTERED, THE ALTERING ENGINEER, ARCHITECT, LANDSCAPE ARCHITECT, OR LAND SURVEYOR SHALL STAMP THE DOCUMENT AND INCLUDE THE NOTATION "ALTERED BY" FOLLOWED BY THEIR SIGNATURE, THE DATE OF SUCH ALTERATION, AND A SPECIFIC DESCRIPTION OF THE ALTERATION.



FILE NAME =
DATE/TIME = 9/7/2023
USER = 9:54:27 AM





MATCH LINE TO DWG. EP-7

MATCH LINE TO DWG. EP-9

PROJECT MANAGER

CHECK

DRAFTING

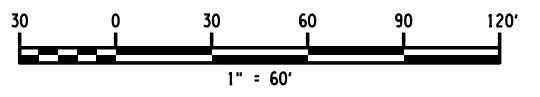
CHECK

DESIGN

JOB MANAGER

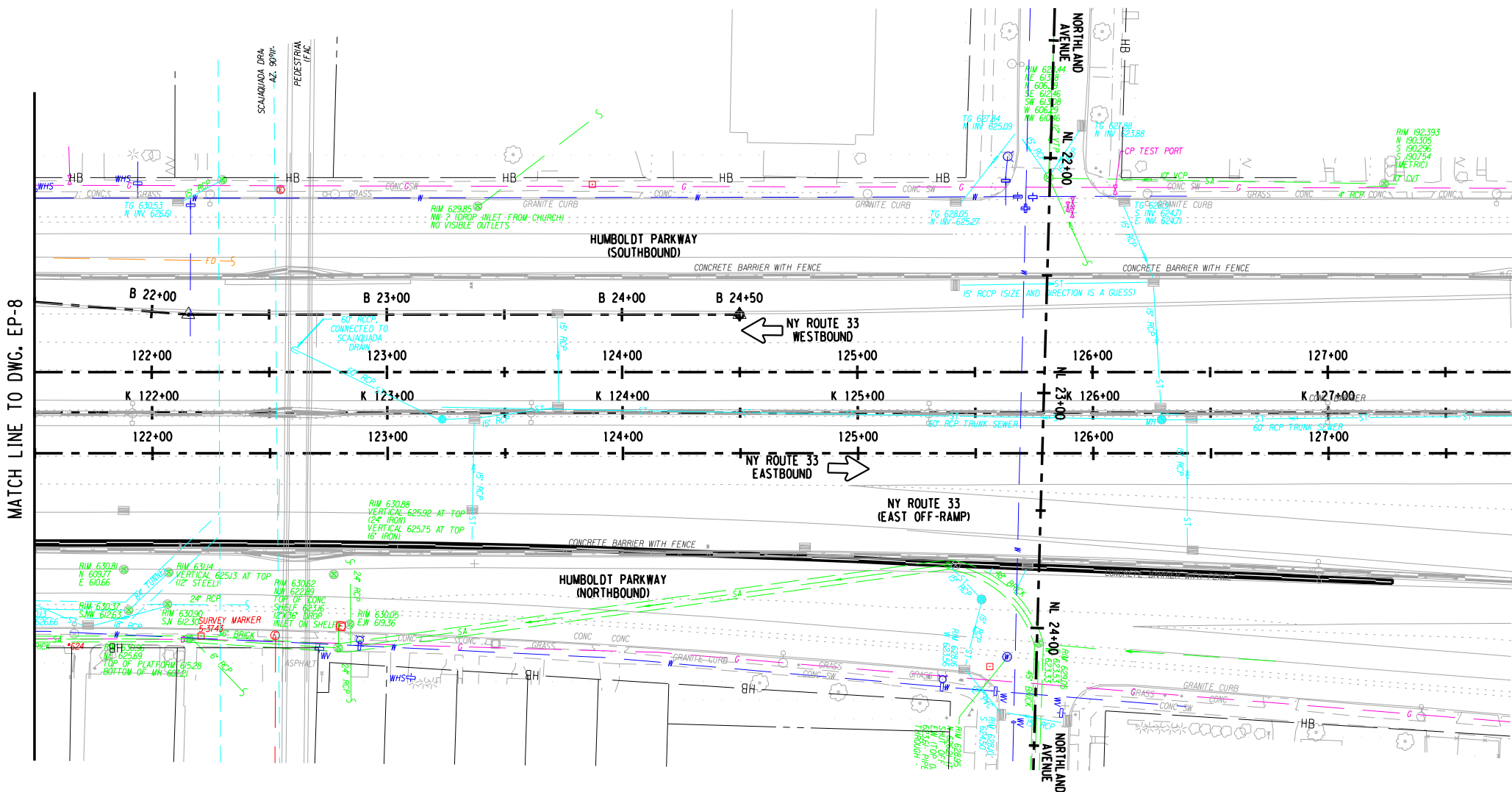
DESIGN SUPERVISOR

AFFIX SEAL: ON:	ALTERED BY: ON:
AS-BUILT REVISIONS DESCRIPTION OF ALTERATIONS:	
COUNTY: _____ REGION: _____	



ALL DIMENSIONS IN ft UNLESS OTHERWISE NOTED		CONTRACT NUMBER	
EXISTING PLAN KENSINGTON EXPRESSWAY		DRAWING NO. EP-8 SHEET NO.	
LaBella Powered by partnership.		NEW YORK STATE OF OPPORTUNITY Department of Transportation	

IT IS A VIOLATION OF LAW FOR ANY PERSON, UNLESS THEY ARE ACTING UNDER THE DIRECTION OF A LICENSED PROFESSIONAL ENGINEER, ARCHITECT, LANDSCAPE ARCHITECT, OR LAND SURVEYOR, TO ALTER AN ITEM IN ANY WAY. IF AN ITEM BEARING THE STAMP OF A LICENSED PROFESSIONAL IS ALTERED, THE ALTERING ENGINEER, ARCHITECT, LANDSCAPE ARCHITECT, OR LAND SURVEYOR SHALL STAMP THE DOCUMENT AND INCLUDE THE NOTATION "ALTERED BY" FOLLOWED BY THEIR SIGNATURE, THE DATE OF SUCH ALTERATION, AND A SPECIFIC DESCRIPTION OF THE ALTERATION.



MATCH LINE TO DWG. EP-8

PROJECT MANAGER

CHECK

DRAFTING

CHECK

DESIGN

JOB MANAGER

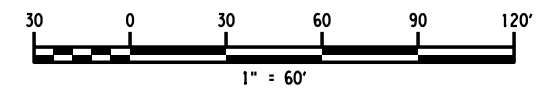
DESIGN SUPERVISOR

AFFIX SEAL: ON:	ALTERED BY: ON:

AS-BUILT REVISIONS DESCRIPTION OF ALTERATIONS:
COUNTY:
REGION:

PIN	BRIDGES	CULVERTS

ALL DIMENSIONS IN ft UNLESS OTHERWISE NOTED	CONTRACT NUMBER
EXISTING PLAN KENSINGTON EXPRESSWAY	DRAWING NO. EP-9 SHEET NO.



FILE NAME =
DATE/TIME = 9/7/2023
USER = 9:54:28 AM

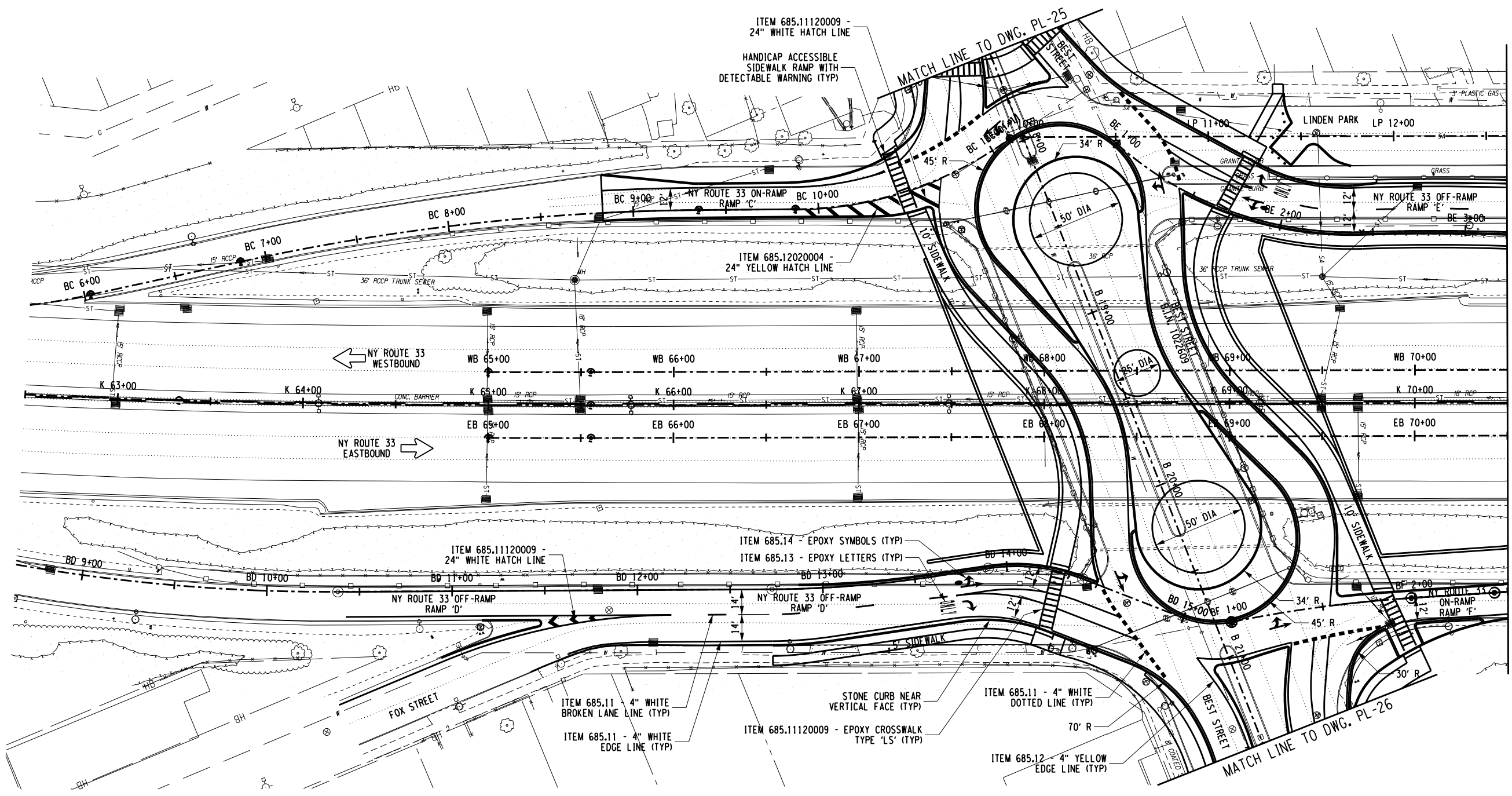
IT IS A VIOLATION OF LAW FOR ANY PERSON, UNLESS THEY ARE ACTING UNDER THE DIRECTION OF A LICENSED PROFESSIONAL ENGINEER, ARCHITECT, LANDSCAPE ARCHITECT, OR LAND SURVEYOR, TO ALTER AN ITEM IN ANY WAY. IF AN ITEM BEARING THE STAMP OF A LICENSED PROFESSIONAL IS ALTERED, THE ALTERING ENGINEER, ARCHITECT, LANDSCAPE ARCHITECT, OR LAND SURVEYOR SHALL STAMP THE DOCUMENT AND INCLUDE THE NOTATION "ALTERED BY" FOLLOWED BY THEIR SIGNATURE, THE DATE OF SUCH ALTERATION, AND A SPECIFIC DESCRIPTION OF THE ALTERATION.

LaBella
Powered by partnership.

NEW YORK
STATE OF
OPPORTUNITY

Department of
Transportation

GRID NORTH



PROJECT MANAGER

CHECK

DRAFTING

CHECK

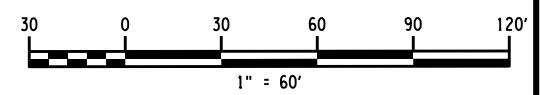
DESIGN

JOB MANAGER

DESIGN SUPERVISOR

AFFIX SEAL: ON:	ALTERED BY: ON:
AS-BUILT REVISIONS DESCRIPTION OF ALTERATIONS:	
COUNTY: REGION:	

PIN	BRIDGES	CULVERTS	ALL DIMENSIONS IN FT UNLESS OTHERWISE NOTED	CONTRACT NUMBER
GENERAL PLAN HUMBOLDT PARKWAY			DRAWING NO. PL-1	SHEET NO.



FILE NAME =
DATE/TIME = 9/11/2023
USER = 243357 PM

IT IS A VIOLATION OF LAW FOR ANY PERSON, UNLESS THEY ARE ACTING UNDER THE DIRECTION OF A LICENSED PROFESSIONAL ENGINEER, ARCHITECT, LANDSCAPE ARCHITECT, OR LAND SURVEYOR, TO ALTER AN ITEM IN ANY WAY. IF AN ITEM BEARING THE STAMP OF A LICENSED PROFESSIONAL IS ALTERED, THE ALTERING ENGINEER, ARCHITECT, LANDSCAPE ARCHITECT, OR LAND SURVEYOR SHALL STAMP THE DOCUMENT AND INCLUDE THE NOTATION "ALTERED BY" FOLLOWED BY THEIR SIGNATURE, THE DATE OF SUCH ALTERATION, AND A SPECIFIC DESCRIPTION OF THE ALTERATION.

FILE NAME =
DATE/TIME = 9/11/2023
USER = 24:357 PM

PROJECT MANAGER

CHECK

DRAFTING

CHECK

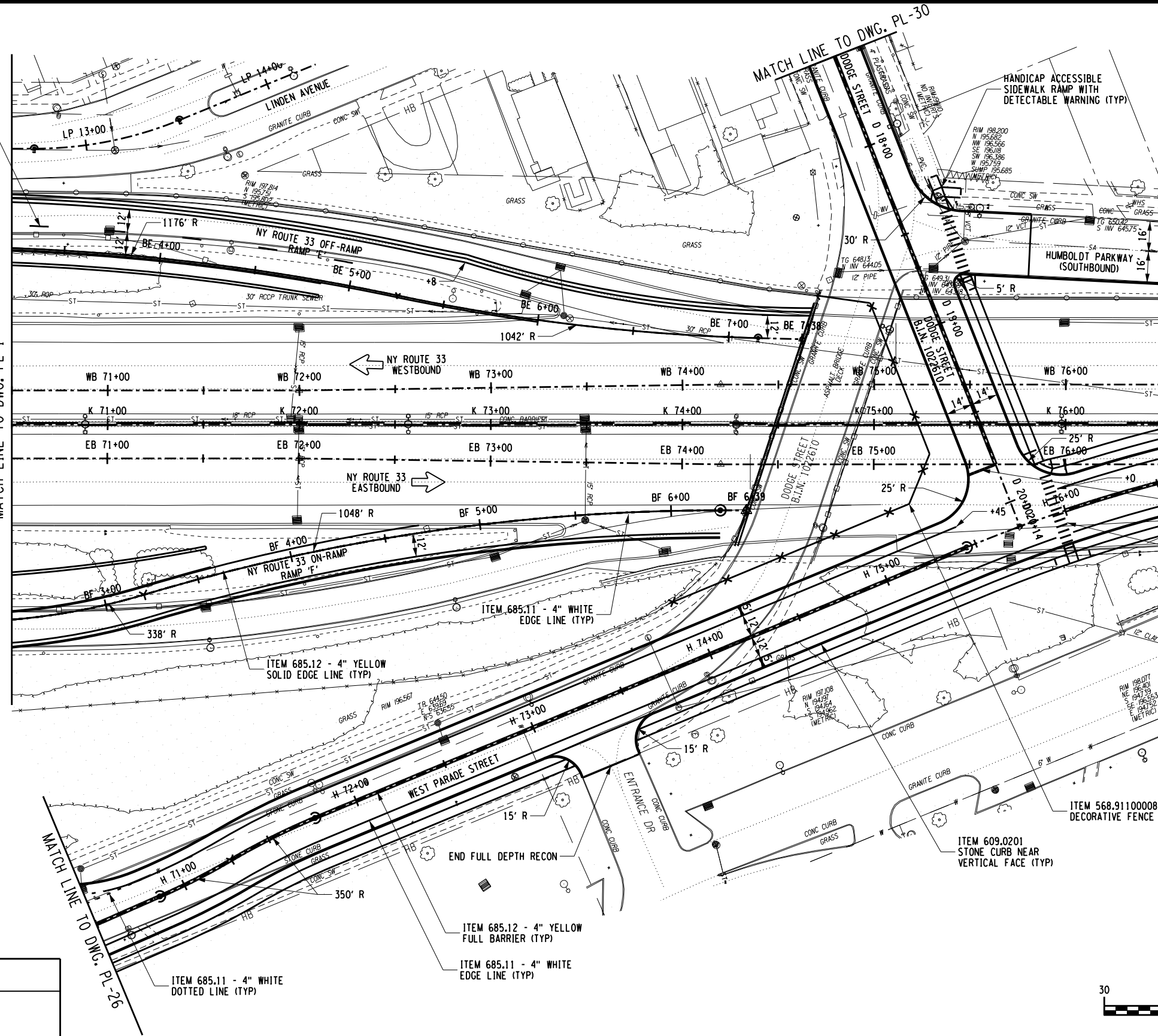
DESIGN

JOB MANAGER

DESIGN SUPERVISOR

ITEM 685.11 - 4" WHITE
BROKEN LANE LINE (TYP)

MATCH LINE TO DWG. PL-1



MATCH LINE TO DWG. PL-3

ITEM 685.11120009 - 18"
EPOXY STOP BAR

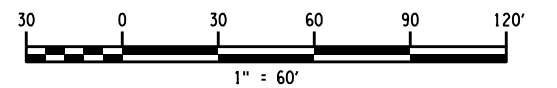
ITEM 685.11120009 - EPOXY CROSSWALK
TYPE 'L' (TYP)

ITEM 685.11 - 4" WHITE
EDGE LINE (TYP)

ITEM 685.12 - 4" YELLOW
SOLID EDGE LINE (TYP)

ITEM 609.0201
STONE CURB NEAR
VERTICAL FACE (TYP)

ITEM 568.91100008
DECORATIVE FENCE



AFFIX SEAL: ON:	ALTERED BY: ON:
AS-BUILT REVISIONS DESCRIPTION OF ALTERATIONS:	
COUNTY: REGION:	
IT IS A VIOLATION OF LAW FOR ANY PERSON, UNLESS THEY ARE ACTING UNDER THE DIRECTION OF A LICENSED PROFESSIONAL ENGINEER, ARCHITECT, LANDSCAPE ARCHITECT, OR LAND SURVEYOR, TO ALTER AN ITEM IN ANY WAY. IF AN ITEM BEARING THE STAMP OF A LICENSED PROFESSIONAL IS ALTERED, THE ALTERING ENGINEER, ARCHITECT, LANDSCAPE ARCHITECT, OR LAND SURVEYOR SHALL STAMP THE DOCUMENT AND INCLUDE THE NOTATION "ALTERED BY" FOLLOWED BY THEIR SIGNATURE, THE DATE OF SUCH ALTERATION, AND A SPECIFIC DESCRIPTION OF THE ALTERATION.	

PIN	BRIDGES	CULVERTS	ALL DIMENSIONS IN ft UNLESS OTHERWISE NOTED	CONTRACT NUMBER
GENERAL PLAN HUMBOLDT PARKWAY			DRAWING NO. PL-2	SHEET NO.



FILE NAME =
DATE/TIME = 9/11/2023
USER = 24:358 PM

PROJECT MANAGER

CHECK

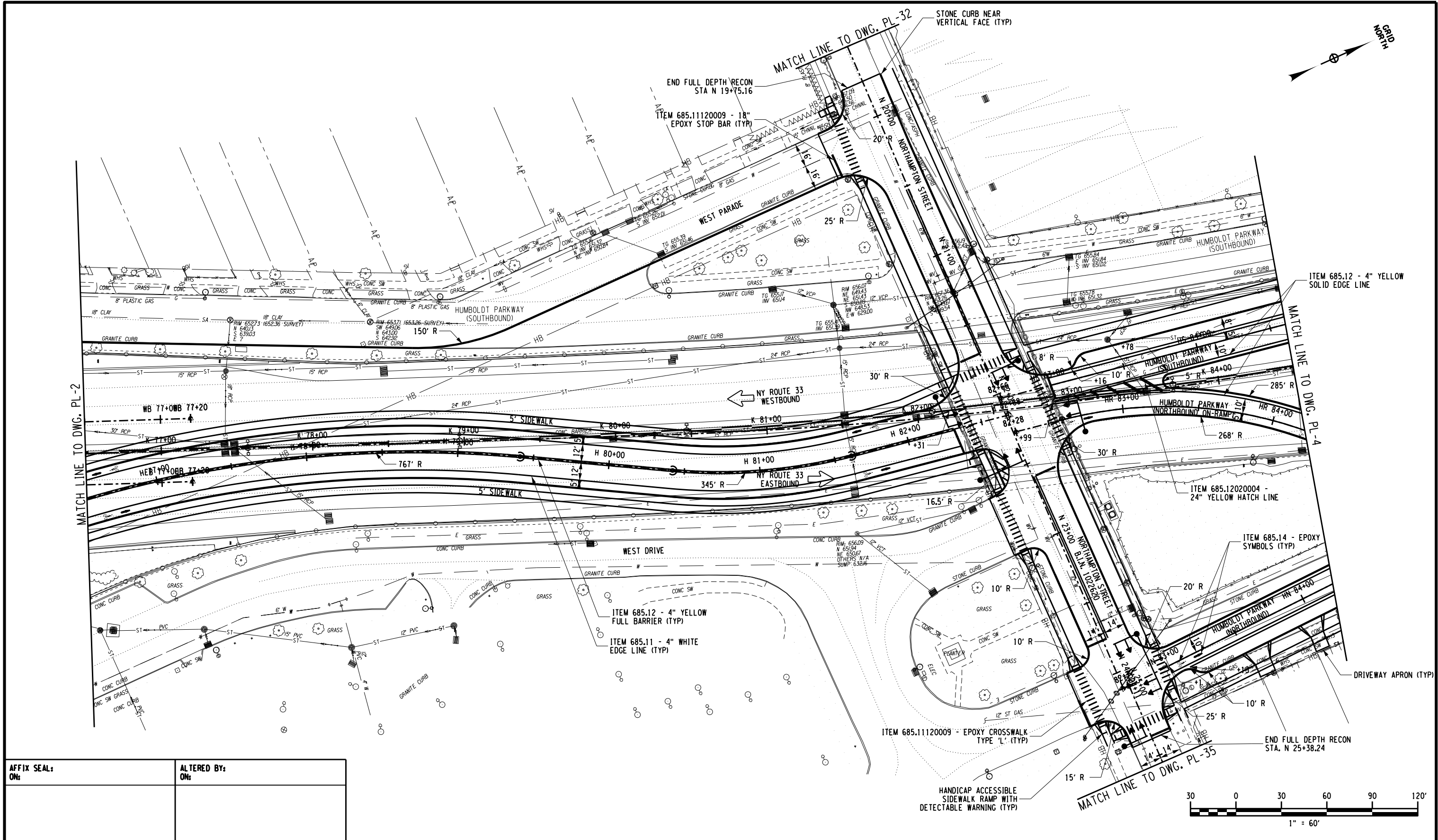
DRAFTING

CHECK

DESIGN

JOB MANAGER

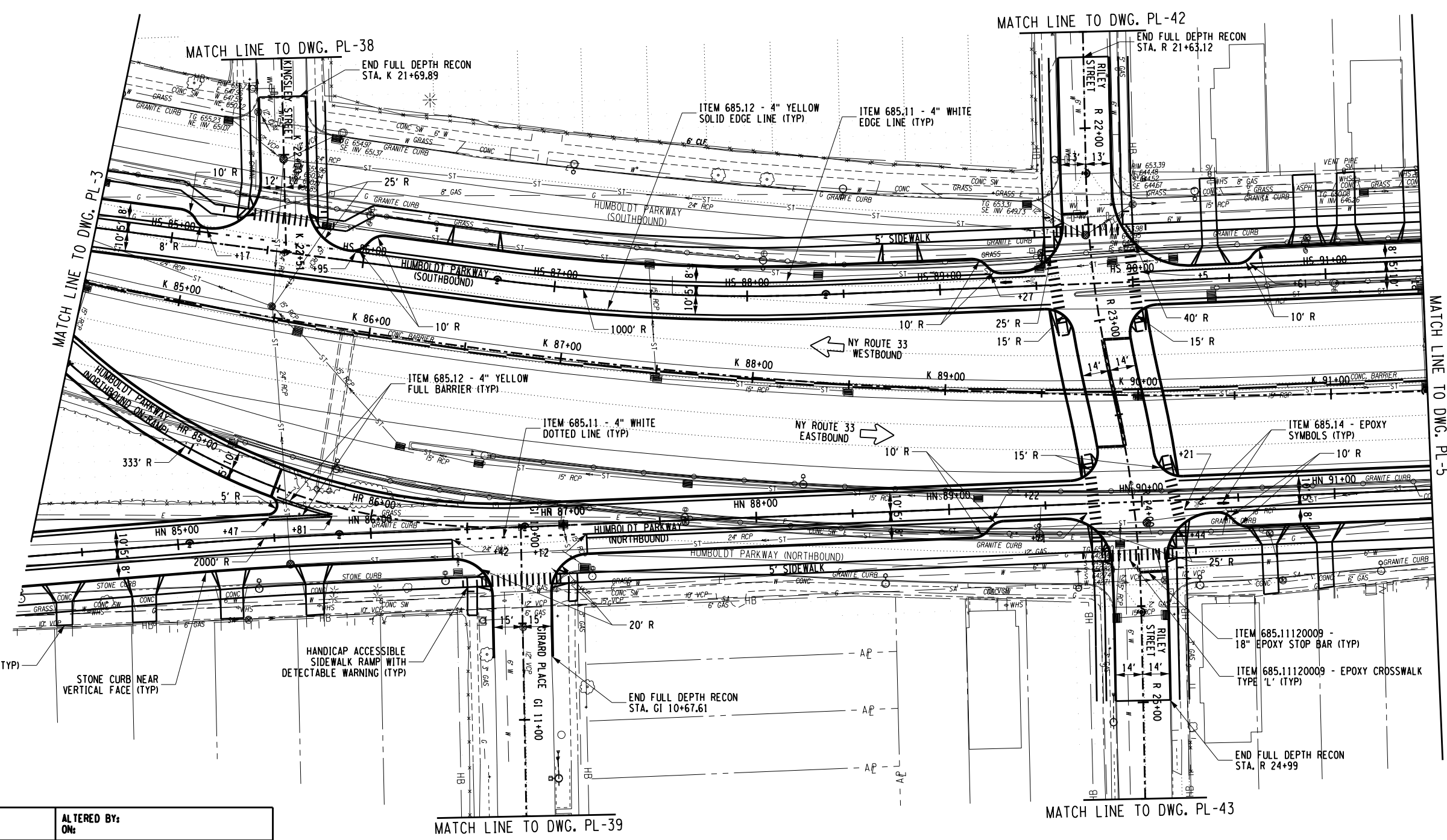
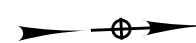
DESIGN SUPERVISOR



AFFIX SEAL: ON:	ALTERED BY: ON:
AS-BUILT REVISIONS DESCRIPTION OF ALTERATIONS:	
COUNTY: REGION:	
IT IS A VIOLATION OF LAW FOR ANY PERSON, UNLESS THEY ARE ACTING UNDER THE DIRECTION OF A LICENSED PROFESSIONAL ENGINEER, ARCHITECT, LANDSCAPE ARCHITECT, OR LAND SURVEYOR, TO ALTER AN ITEM IN ANY WAY. IF AN ITEM BEARING THE STAMP OF A LICENSED PROFESSIONAL IS ALTERED, THE ALTERING ENGINEER, ARCHITECT, LANDSCAPE ARCHITECT, OR LAND SURVEYOR SHALL STAMP THE DOCUMENT AND INCLUDE THE NOTATION "ALTERED BY" FOLLOWED BY THEIR SIGNATURE, THE DATE OF SUCH ALTERATION, AND A SPECIFIC DESCRIPTION OF THE ALTERATION.	

PIN	BRIDGES	CULVERTS	ALL DIMENSIONS IN ft UNLESS OTHERWISE NOTED	CONTRACT NUMBER
GENERAL PLAN HUMBOLDT PARKWAY			DRAWING NO. PL-3	SHEET NO.
 Powered by partnership.		 NEW YORK STATE OF OPPORTUNITY. Department of Transportation		

GRID NORTH



PROJECT MANAGER

CHECK

DRAFTING

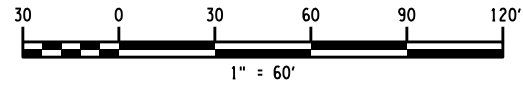
CHECK

DESIGN

JOB MANAGER

DESIGN SUPERVISOR

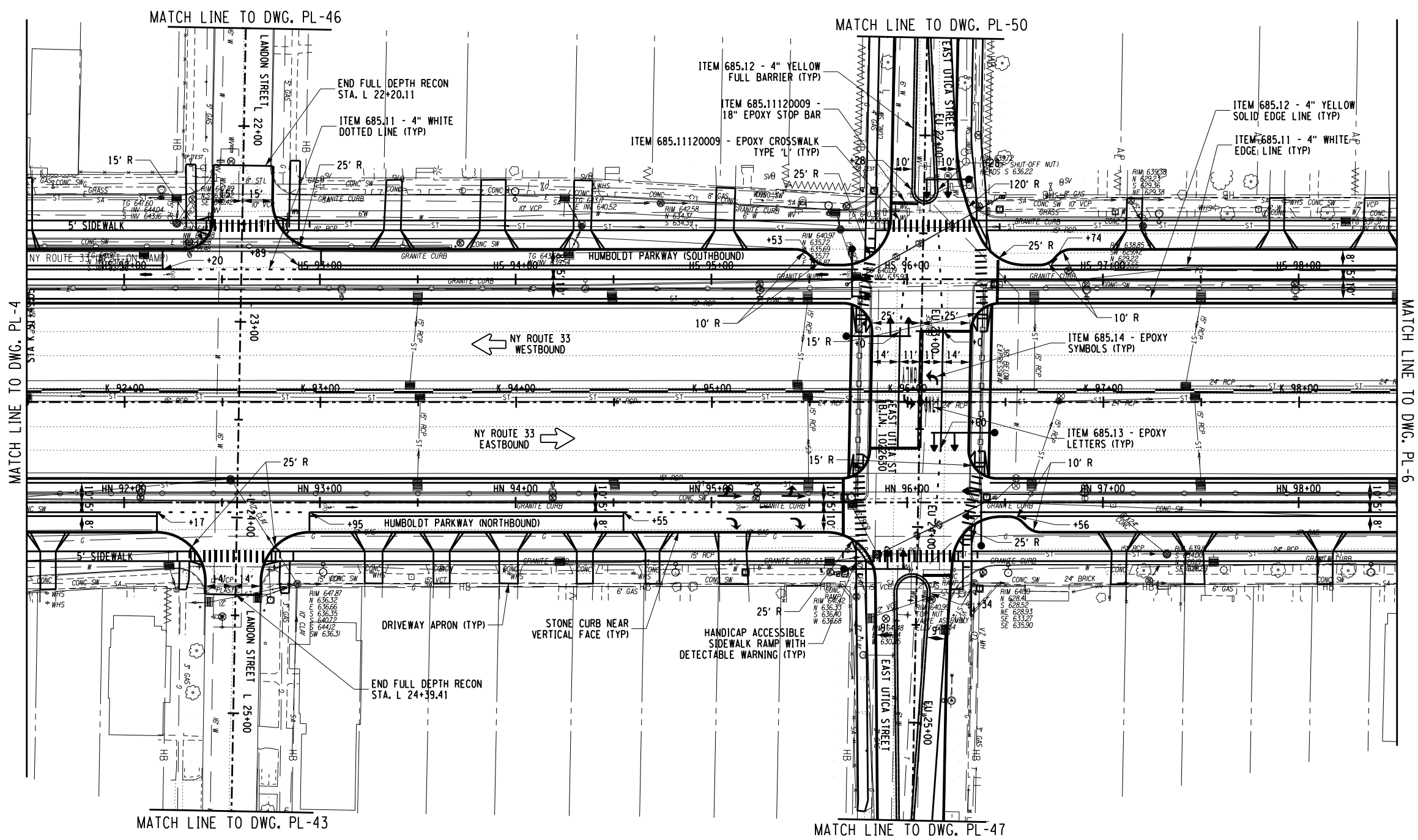

AFFIX SEAL: ON:	ALTERED BY: ON:
AS-BUILT REVISIONS DESCRIPTION OF ALTERATIONS:	
COUNTY: REGION:	
PIN BRIDGES CULVERTS	
ALL DIMENSIONS IN ft UNLESS OTHERWISE NOTED	
GENERAL PLAN HUMBOLDT PARKWAY	
CONTRACT NUMBER	
DRAWING NO. PL-4	
SHEET NO.	



IT IS A VIOLATION OF LAW FOR ANY PERSON, UNLESS THEY ARE ACTING UNDER THE DIRECTION OF A LICENSED PROFESSIONAL ENGINEER, ARCHITECT, LANDSCAPE ARCHITECT, OR LAND SURVEYOR, TO ALTER AN ITEM IN ANY WAY. IF AN ITEM BEARING THE STAMP OF A LICENSED PROFESSIONAL IS ALTERED, THE ALTERING ENGINEER, ARCHITECT, LANDSCAPE ARCHITECT, OR LAND SURVEYOR SHALL STAMP THE DOCUMENT AND INCLUDE THE NOTATION "ALTERED BY" FOLLOWED BY THEIR SIGNATURE, THE DATE OF SUCH ALTERATION, AND A SPECIFIC DESCRIPTION OF THE ALTERATION.



FILE NAME =
DATE/TIME = 9/11/2023
USER = 243359 PM



PROJECT MANAGER

CHECK

DRAFTING

CHECK

DESIGN

JOB MANAGER

DESIGN SUPERVISOR

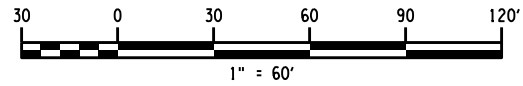
AFFIX SEAL: ON: _____
 ALTERED BY: ON: _____

AS-BUILT REVISIONS
 DESCRIPTION OF ALTERATIONS:

PIN _____
 BRIDGES _____
 CULVERTS _____
 COUNTY: _____ REGION: _____

ALL DIMENSIONS IN FT UNLESS OTHERWISE NOTED
 CONTRACT NUMBER _____
 DRAWING NO. PL-5
 SHEET NO. _____

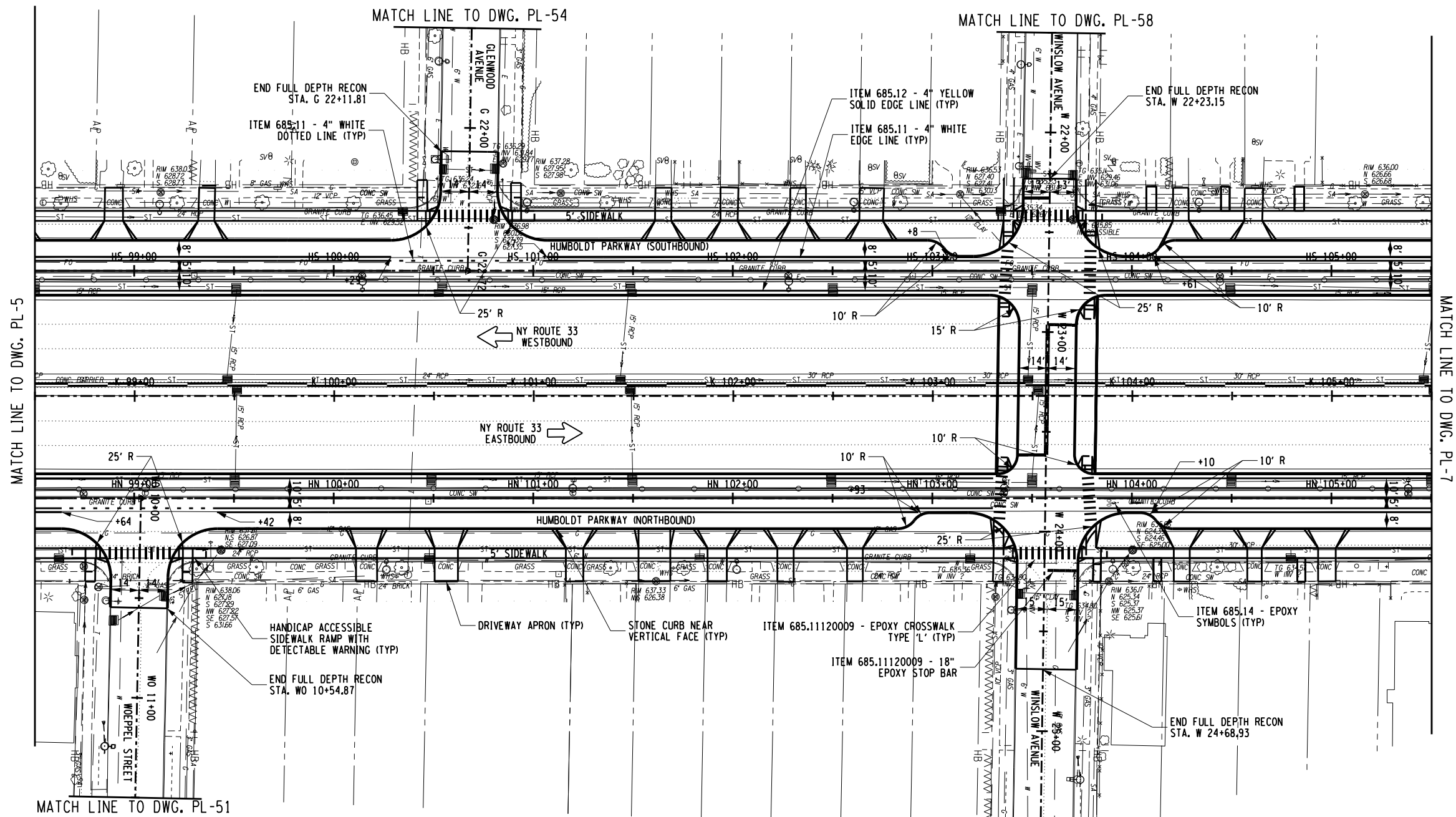
GENERAL PLAN
 HUMBOLDT PARKWAY



IT IS A VIOLATION OF LAW FOR ANY PERSON, UNLESS THEY ARE ACTING UNDER THE DIRECTION OF A LICENSED PROFESSIONAL ENGINEER, ARCHITECT, LANDSCAPE ARCHITECT, OR LAND SURVEYOR, TO ALTER AN ITEM IN ANY WAY. IF AN ITEM BEARING THE STAMP OF A LICENSED PROFESSIONAL IS ALTERED, THE ALTERING ENGINEER, ARCHITECT, LANDSCAPE ARCHITECT, OR LAND SURVEYOR SHALL STAMP THE DOCUMENT AND INCLUDE THE NOTATION "ALTERED BY" FOLLOWED BY THEIR SIGNATURE, THE DATE OF SUCH ALTERATION, AND A SPECIFIC DESCRIPTION OF THE ALTERATION.



FILE NAME = 9/11/2023
 DATE/TIME = 9/11/2023
 USER = 2:44:00 PM



PROJECT MANAGER

CHECK

DRAFTING

CHECK

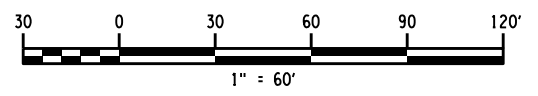
DESIGN

JOB MANAGER

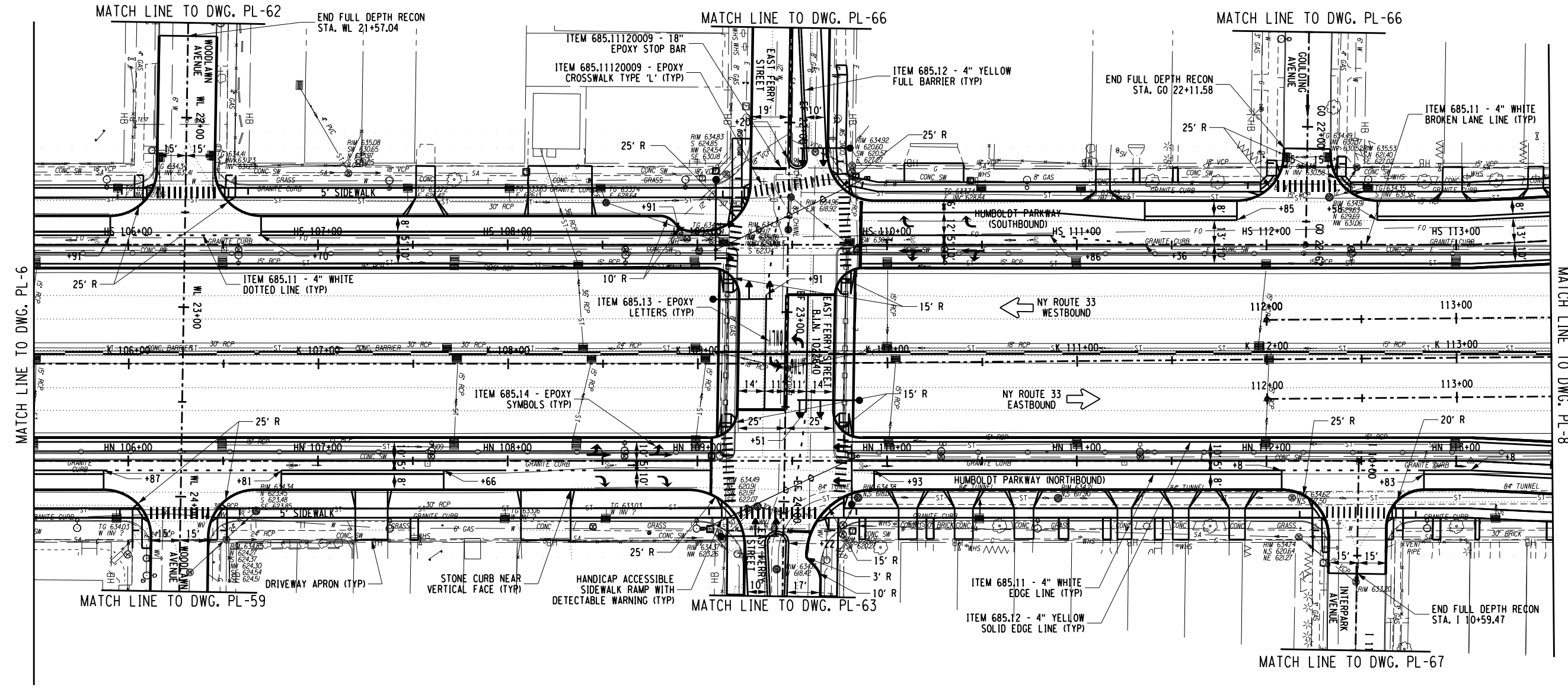
DESIGN SUPERVISOR

AFFIX SEAL: ON:	ALTERED BY: ON:
AS-BUILT REVISIONS DESCRIPTION OF ALTERATIONS:	
IT IS A VIOLATION OF LAW FOR ANY PERSON, UNLESS THEY ARE ACTING UNDER THE DIRECTION OF A LICENSED PROFESSIONAL ENGINEER, ARCHITECT, LANDSCAPE ARCHITECT, OR LAND SURVEYOR, TO ALTER AN ITEM IN ANY WAY. IF AN ITEM BEARING THE STAMP OF A LICENSED PROFESSIONAL IS ALTERED, THE ALTERING ENGINEER, ARCHITECT, LANDSCAPE ARCHITECT, OR LAND SURVEYOR SHALL STAMP THE DOCUMENT AND INCLUDE THE NOTATION "ALTERED BY" FOLLOWED BY THEIR SIGNATURE, THE DATE OF SUCH ALTERATION, AND A SPECIFIC DESCRIPTION OF THE ALTERATION.	

PIN	BRIDGES	CULVERTS	ALL DIMENSIONS IN ft UNLESS OTHERWISE NOTED	CONTRACT NUMBER
GENERAL PLAN HUMBOLDT PARKWAY			DRAWING NO. PL-6	SHEET NO.
COUNTY:	REGION:			



FILE NAME =
DATE/TIME = 9/11/2023
USER = 2:44:00 PM



PROJECT MANAGER

CHECK

DRAFTING

CHECK

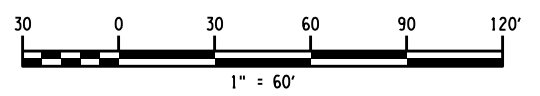
DESIGN

JOB MANAGER

DESIGN SUPERVISOR

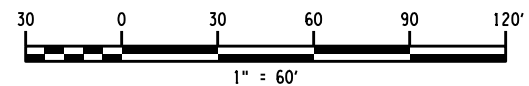
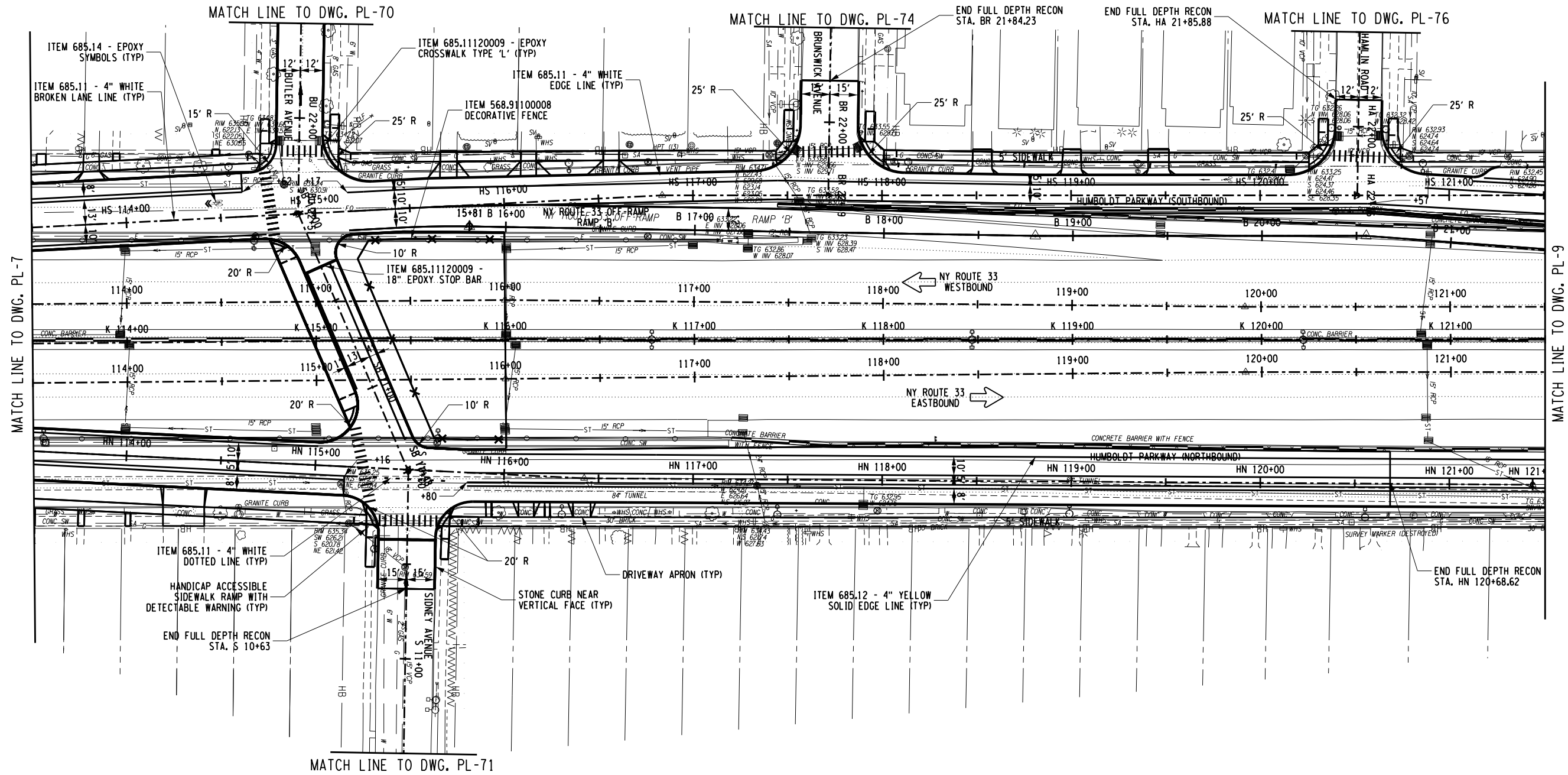
AFFIX SEAL: ON:	ALTERED BY: ON:
AS-BUILT REVISIONS DESCRIPTION OF ALTERATIONS:	
IT IS A VIOLATION OF LAW FOR ANY PERSON, UNLESS THEY ARE ACTING UNDER THE DIRECTION OF A LICENSED PROFESSIONAL ENGINEER, ARCHITECT, LANDSCAPE ARCHITECT, OR LAND SURVEYOR, TO ALTER AN ITEM IN ANY WAY. IF AN ITEM BEARING THE STAMP OF A LICENSED PROFESSIONAL IS ALTERED, THE ALTERING ENGINEER, ARCHITECT, LANDSCAPE ARCHITECT, OR LAND SURVEYOR SHALL STAMP THE DOCUMENT AND INCLUDE THE NOTATION "ALTERED BY" FOLLOWED BY THEIR SIGNATURE, THE DATE OF SUCH ALTERATION, AND A SPECIFIC DESCRIPTION OF THE ALTERATION.	

COUNTY:	REGION:	PIN	BRIDGES	CULVERTS	ALL DIMENSIONS IN ft UNLESS OTHERWISE NOTED	CONTRACT NUMBER
GENERAL PLAN HUMBOLDT PARKWAY					DRAWING NO. PL-7	SHEET NO.



FILE NAME =
DATE/TIME = 9/11/2023
USER = 2:44:01 PM

NORTH



AFFIX SEAL: ON:	ALTERED BY: ON:
AS-BUILT REVISIONS DESCRIPTION OF ALTERATIONS:	
IT IS A VIOLATION OF LAW FOR ANY PERSON, UNLESS THEY ARE ACTING UNDER THE DIRECTION OF A LICENSED PROFESSIONAL ENGINEER, ARCHITECT, LANDSCAPE ARCHITECT, OR LAND SURVEYOR, TO ALTER AN ITEM IN ANY WAY. IF AN ITEM BEARING THE STAMP OF A LICENSED PROFESSIONAL IS ALTERED, THE ALTERING ENGINEER, ARCHITECT, LANDSCAPE ARCHITECT, OR LAND SURVEYOR SHALL STAMP THE DOCUMENT AND INCLUDE THE NOTATION "ALTERED BY" FOLLOWED BY THEIR SIGNATURE, THE DATE OF SUCH ALTERATION, AND A SPECIFIC DESCRIPTION OF THE ALTERATION.	

COUNTY:	REGION:	PIN	BRIDGES	CULVERTS	ALL DIMENSIONS IN ft UNLESS OTHERWISE NOTED	CONTRACT NUMBER
GENERAL PLAN HUMBOLDT PARKWAY					DRAWING NO. PL-8	SHEET NO.

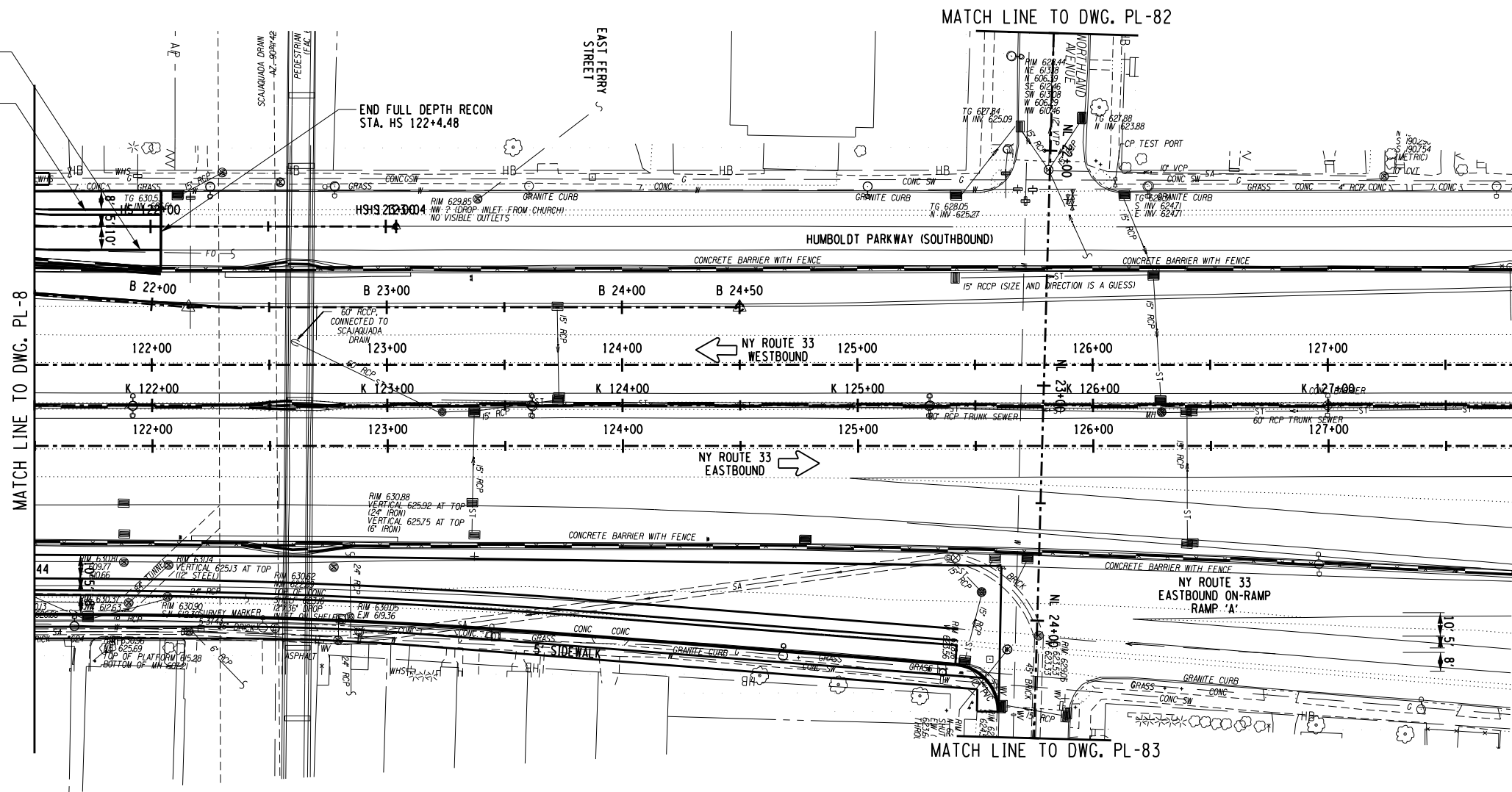
PROJECT MANAGER
 CHECK
 DRAFTING
 CHECK
 DESIGN
 JOB MANAGER
 DESIGN SUPERVISOR

FILE NAME =
 DATE/TIME = 9/11/2023
 USER = 2:44:02 PM

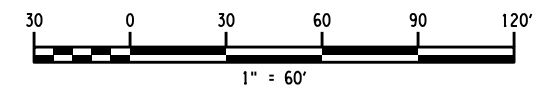


PROJECT MANAGER
 CHECK
 DRAFTING
 CHECK
 DESIGN
 JOB MANAGER
 DESIGN SUPERVISOR

ITEM 685.12 - 4" YELLOW SOLID EDGE LINE (TYP)
 ITEM 685.11 - 4" WHITE EDGE LINE (TYP)



AFFIX SEAL: ON:	ALTERED BY: ON:
AS-BUILT REVISIONS DESCRIPTION OF ALTERATIONS:	
COUNTY: _____ REGION: _____	



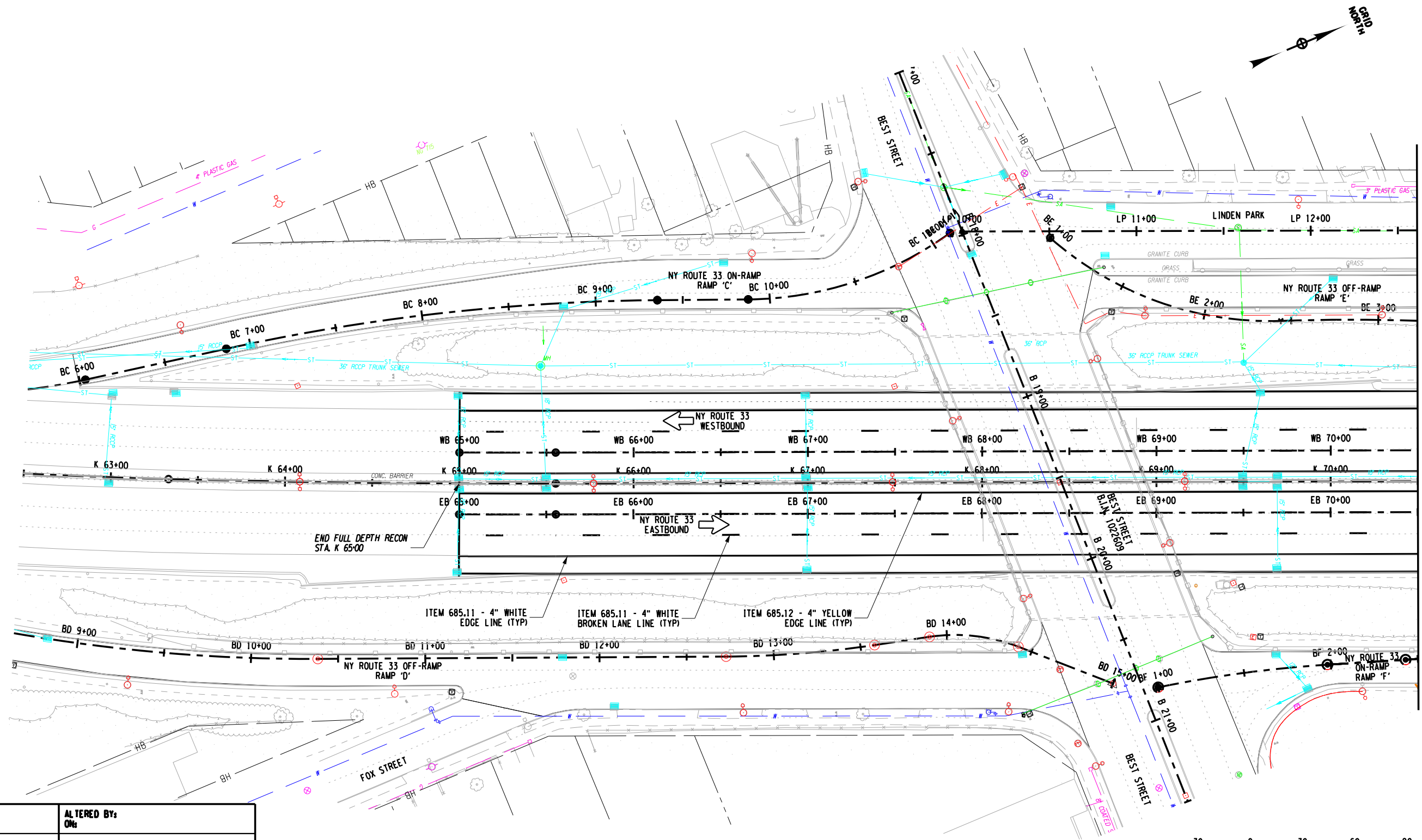
ALL DIMENSIONS IN ft UNLESS OTHERWISE NOTED		CONTRACT NUMBER	
GENERAL PLAN HUMBOLDT PARKWAY		DRAWING NO. PL-9 SHEET NO.	

FILE NAME =
 DATE/TIME = 9/11/2023
 USER = 244403 PM

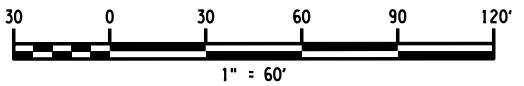
IT IS A VIOLATION OF LAW FOR ANY PERSON, UNLESS THEY ARE ACTING UNDER THE DIRECTION OF A LICENSED PROFESSIONAL ENGINEER, ARCHITECT, LANDSCAPE ARCHITECT, OR LAND SURVEYOR, TO ALTER AN ITEM IN ANY WAY. IF AN ITEM BEARING THE STAMP OF A LICENSED PROFESSIONAL IS ALTERED, THE ALTERING ENGINEER, ARCHITECT, LANDSCAPE ARCHITECT, OR LAND SURVEYOR SHALL STAMP THE DOCUMENT AND INCLUDE THE NOTATION "ALTERED BY" FOLLOWED BY THEIR SIGNATURE, THE DATE OF SUCH ALTERATION, AND A SPECIFIC DESCRIPTION OF THE ALTERATION.

FILE NAME =
 DATE/TIME = 9/7/2023
 USER = 10:07:04 AM

PROJECT MANAGER
 CHECK
 DRAFTING
 CHECK
 DESIGN
 JOB MANAGER
 DESIGN SUPERVISOR

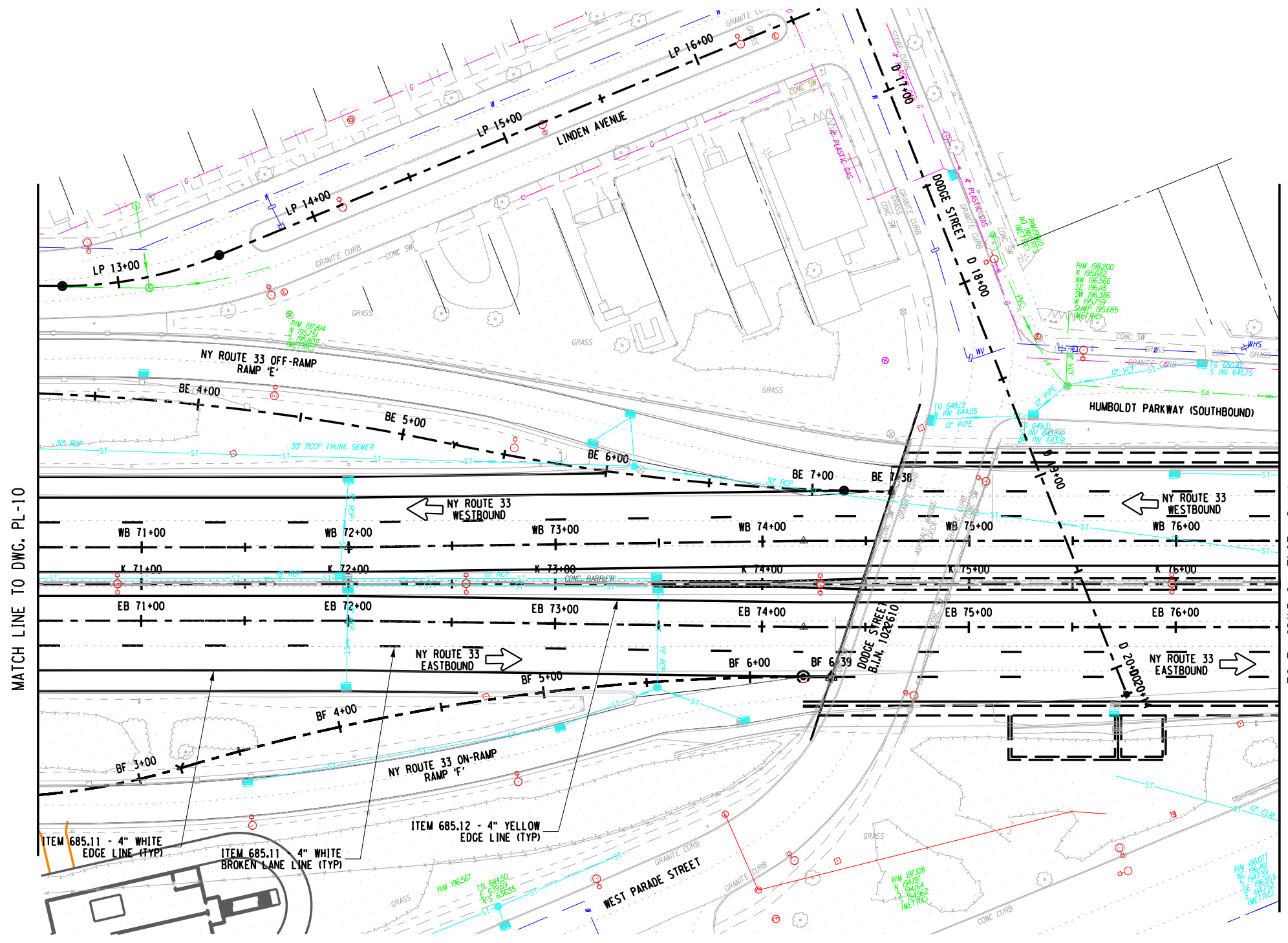


MATCH LINE TO DWG. PL-11



AFFIX SEAL: ON:	ALTERED BY: ON:
--------------------	--------------------

AS-BUILT REVISIONS DESCRIPTION OF ALTERATIONS: COUNTY: _____ REGION: _____	PIN	BRIDGES	CULVERTS	ALL DIMENSIONS IN ft UNLESS OTHERWISE NOTED GENERAL PLAN KENSINGTON EXPRESSWAY	CONTRACT NUMBER DRAWING NO. PL-10 SHEET NO.
IT IS A VIOLATION OF LAW FOR ANY PERSON, UNLESS THEY ARE ACTING UNDER THE DIRECTION OF A LICENSED PROFESSIONAL ENGINEER, ARCHITECT, LANDSCAPE ARCHITECT, OR LAND SURVEYOR, TO ALTER AN ITEM IN ANY WAY. IF AN ITEM BEARING THE STAMP OF A LICENSED PROFESSIONAL IS ALTERED, THE ALTERING ENGINEER, ARCHITECT, LANDSCAPE ARCHITECT, OR LAND SURVEYOR SHALL STAMP THE DOCUMENT AND INCLUDE THE NOTATION "ALTERED BY" FOLLOWED BY THEIR SIGNATURE, THE DATE OF SUCH ALTERATION, AND A SPECIFIC DESCRIPTION OF THE ALTERATION.					



MATCH LINE TO DWG. PL-10

MATCH LINE TO DWG. PL-12

PROJECT MANAGER

CHECK

DRAFTING

CHECK

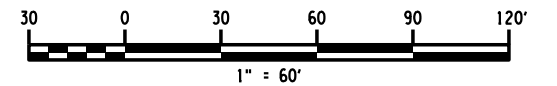
DESIGN

JOB MANAGER

DESIGN SUPERVISOR

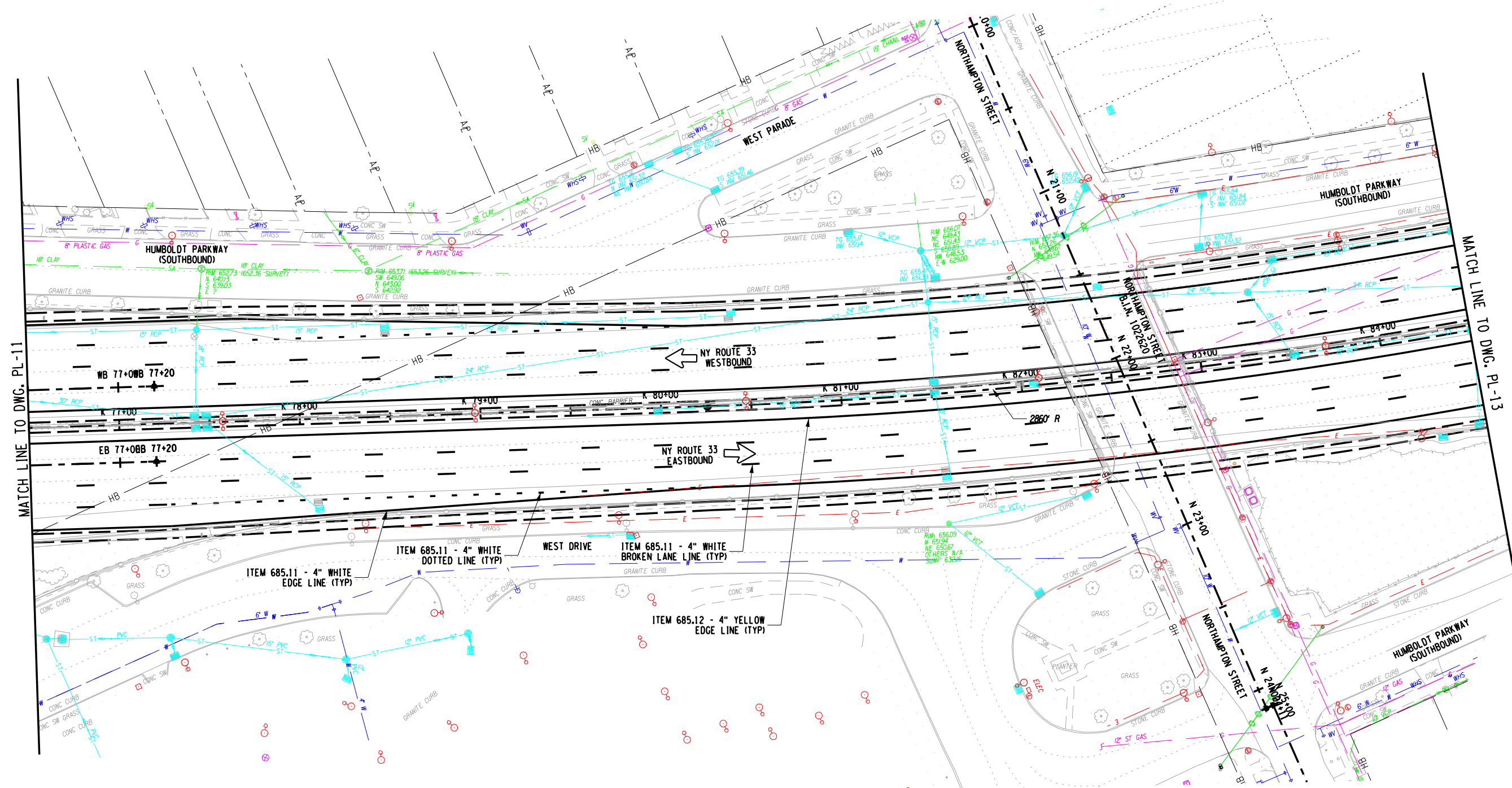
AFFIX SEAL: ON:	ALTERED BY: ON:
AS-BUILT REVISIONS DESCRIPTION OF ALTERATIONS:	
COUNTY:	REGION:

PIN	BRIDGES	CULVERTS	ALL DIMENSIONS IN ft UNLESS OTHERWISE NOTED	CONTRACT NUMBER
			GENERAL PLAN KENSINGTON EXPRESSWAY	DRAWING NO. PL-11
				SHEET NO.
<p>IT IS A VIOLATION OF LAW FOR ANY PERSON, UNLESS THEY ARE ACTING UNDER THE DIRECTION OF A LICENSED PROFESSIONAL ENGINEER, ARCHITECT, LANDSCAPE ARCHITECT, OR LAND SURVEYOR, TO ALTER AN ITEM IN ANY WAY. IF AN ITEM BEARING THE STAMP OF A LICENSED PROFESSIONAL IS ALTERED, THE ALTERING ENGINEER, ARCHITECT, LANDSCAPE ARCHITECT, OR LAND SURVEYOR SHALL STAMP THE DOCUMENT AND INCLUDE THE NOTATION "ALTERED BY" FOLLOWED BY THEIR SIGNATURE, THE DATE OF SUCH ALTERATION, AND A SPECIFIC DESCRIPTION OF THE ALTERATION.</p>				



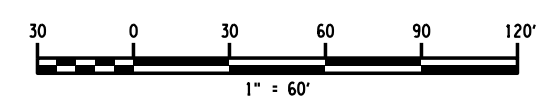
FILE NAME =
 DATE/TIME = 9/7/2023
 USER = 10:07:05 AM

NORTH



MATCH LINE TO DWG. PL-11

MATCH LINE TO DWG. PL-13

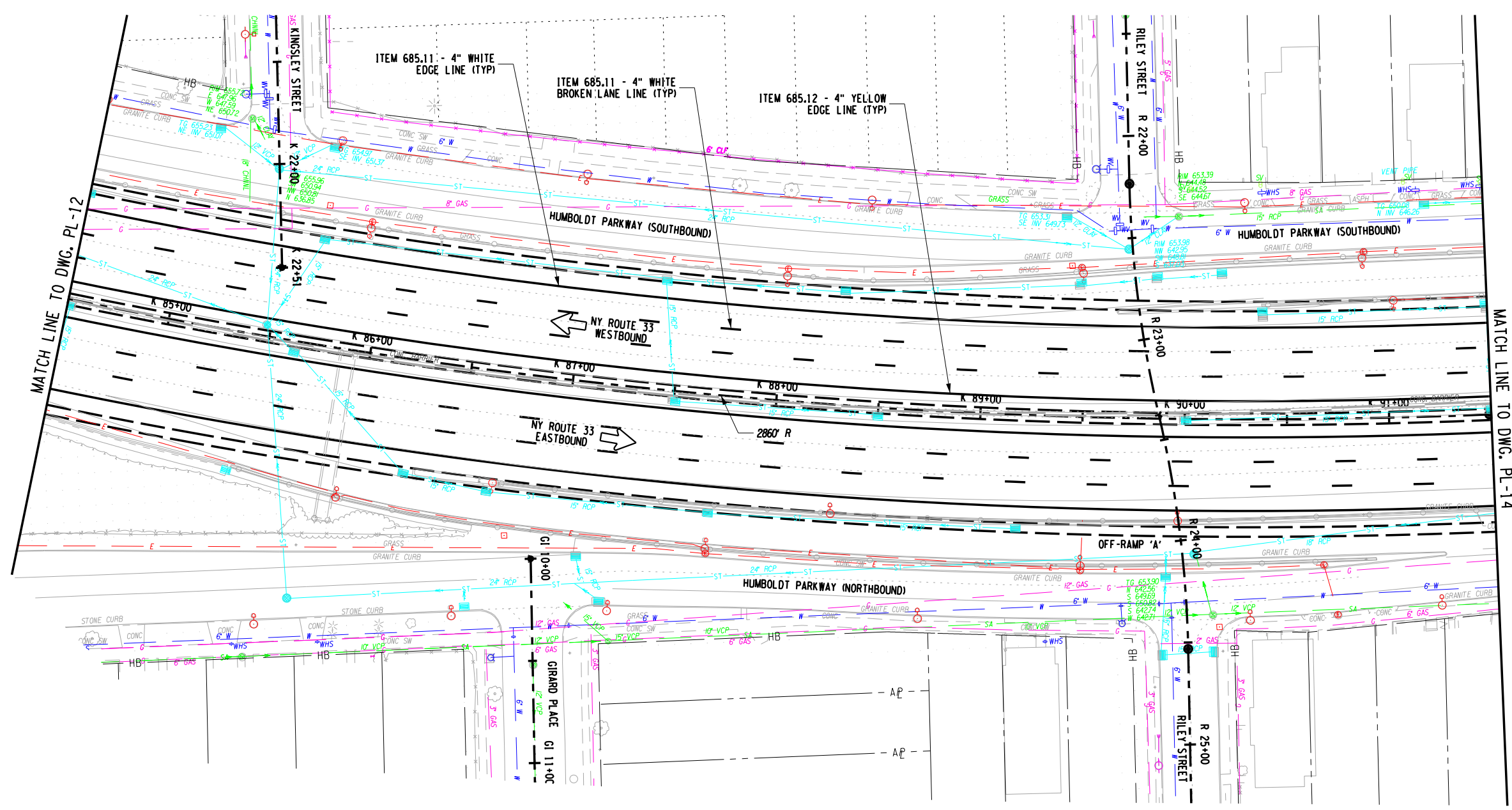
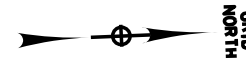


PROJECT MANAGER
 CHECK
 DRAFTING
 CHECK
 DESIGN
 JOB MANAGER
 DESIGN SUPERVISOR

AFFIX SEAL: ON:	ALTERED BY: ON:
AS-BUILT REVISIONS DESCRIPTION OF ALTERATIONS:	
COUNTY: _____ REGION: _____	

PIN	BRIDGES	CULVERTS	ALL DIMENSIONS IN ft UNLESS OTHERWISE NOTED	CONTRACT NUMBER
			GENERAL PLAN KENSINGTON EXPRESSWAY	DRAWING NO. PL-12
				SHEET NO.
IT IS A VIOLATION OF LAW FOR ANY PERSON, UNLESS THEY ARE ACTING UNDER THE DIRECTION OF A LICENSED PROFESSIONAL ENGINEER, ARCHITECT, LANDSCAPE ARCHITECT, OR LAND SURVEYOR, TO ALTER AN ITEM IN ANY WAY. IF AN ITEM BEARING THE STAMP OF A LICENSED PROFESSIONAL IS ALTERED, THE ALTERING ENGINEER, ARCHITECT, LANDSCAPE ARCHITECT, OR LAND SURVEYOR SHALL STAMP THE DOCUMENT AND INCLUDE THE NOTATION "ALTERED BY" FOLLOWED BY THEIR SIGNATURE, THE DATE OF SUCH ALTERATION, AND A SPECIFIC DESCRIPTION OF THE ALTERATION.			 Powered by partnership.	 Department of Transportation

FILE NAME =
 DATE/TIME = 9/7/2023
 USER = 10:07:05 AM



MATCH LINE TO DWG. PL-12

MATCH LINE TO DWG. PL-14

PROJECT MANAGER

CHECK

DRAFTING

CHECK

DESIGN

JOB MANAGER

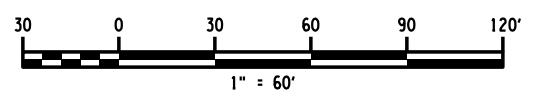
DESIGN SUPERVISOR

AFFIX SEAL: ON:	ALTERED BY: ON:
--------------------	--------------------

AS-BUILT REVISIONS DESCRIPTION OF ALTERATIONS:		PIN	BRIDGES	CULVERTS	ALL DIMENSIONS IN ft UNLESS OTHERWISE NOTED	CONTRACT NUMBER
					GENERAL PLAN KENSINGTON EXPRESSWAY	DRAWING NO. PL-13
						SHEET NO.

COUNTY: REGION:

IT IS A VIOLATION OF LAW FOR ANY PERSON, UNLESS THEY ARE ACTING UNDER THE DIRECTION OF A LICENSED PROFESSIONAL ENGINEER, ARCHITECT, LANDSCAPE ARCHITECT, OR LAND SURVEYOR, TO ALTER AN ITEM IN ANY WAY. IF AN ITEM BEARING THE STAMP OF A LICENSED PROFESSIONAL IS ALTERED, THE ALTERING ENGINEER, ARCHITECT, LANDSCAPE ARCHITECT, OR LAND SURVEYOR SHALL STAMP THE DOCUMENT AND INCLUDE THE NOTATION "ALTERED BY" FOLLOWED BY THEIR SIGNATURE, THE DATE OF SUCH ALTERATION, AND A SPECIFIC DESCRIPTION OF THE ALTERATION.

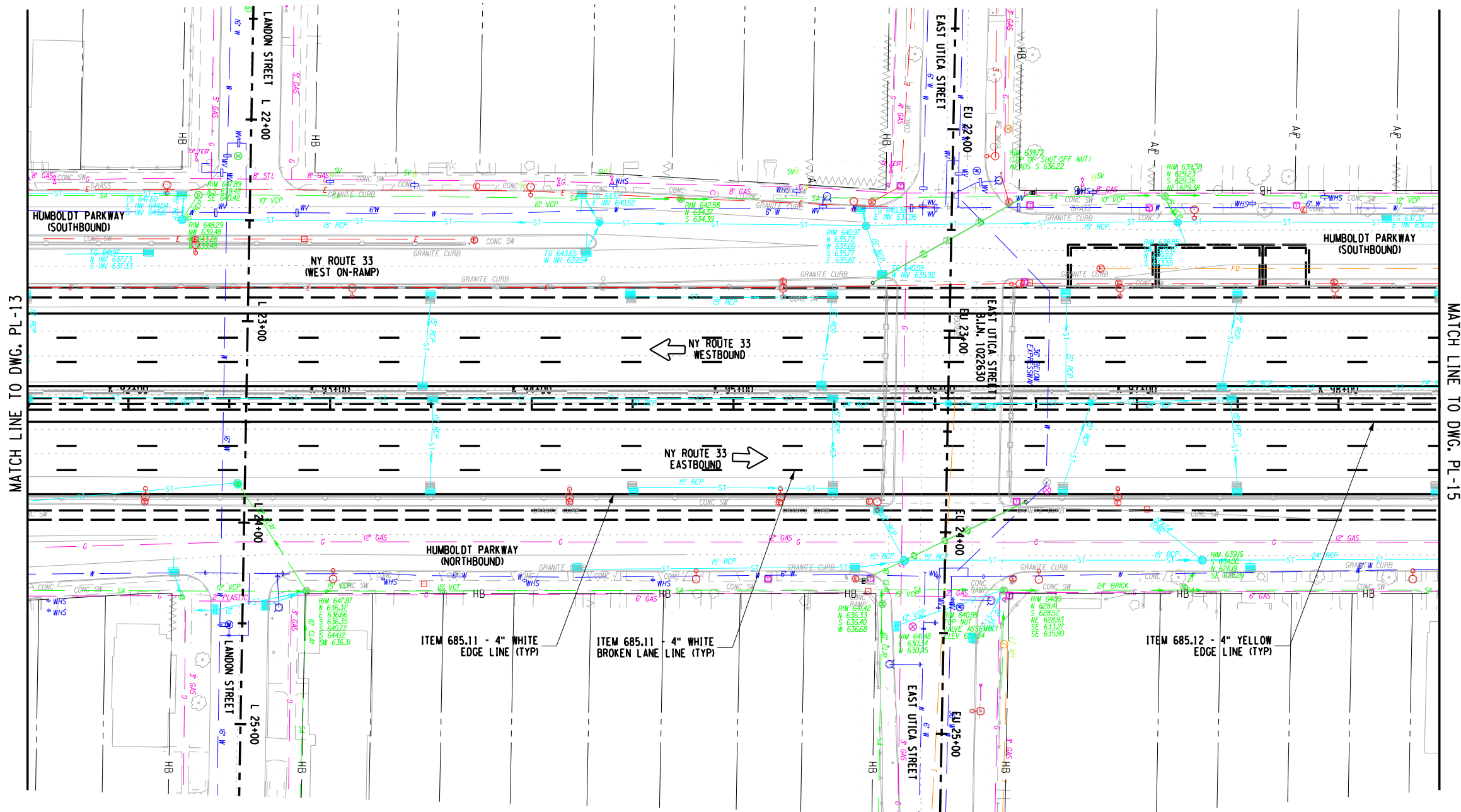



FILE NAME =
DATE/TIME = 9/7/2023
USER = 10407406 AM



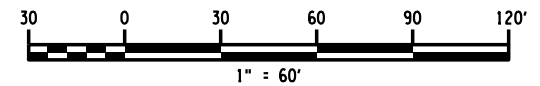
FILE NAME = 9/7/2023
 DATE/TIME = 10:07:06 AM
 USER = 10407406

PROJECT MANAGER
 CHECK
 DRAFTING
 CHECK
 DESIGN
 JOB MANAGER
 DESIGN SUPERVISOR



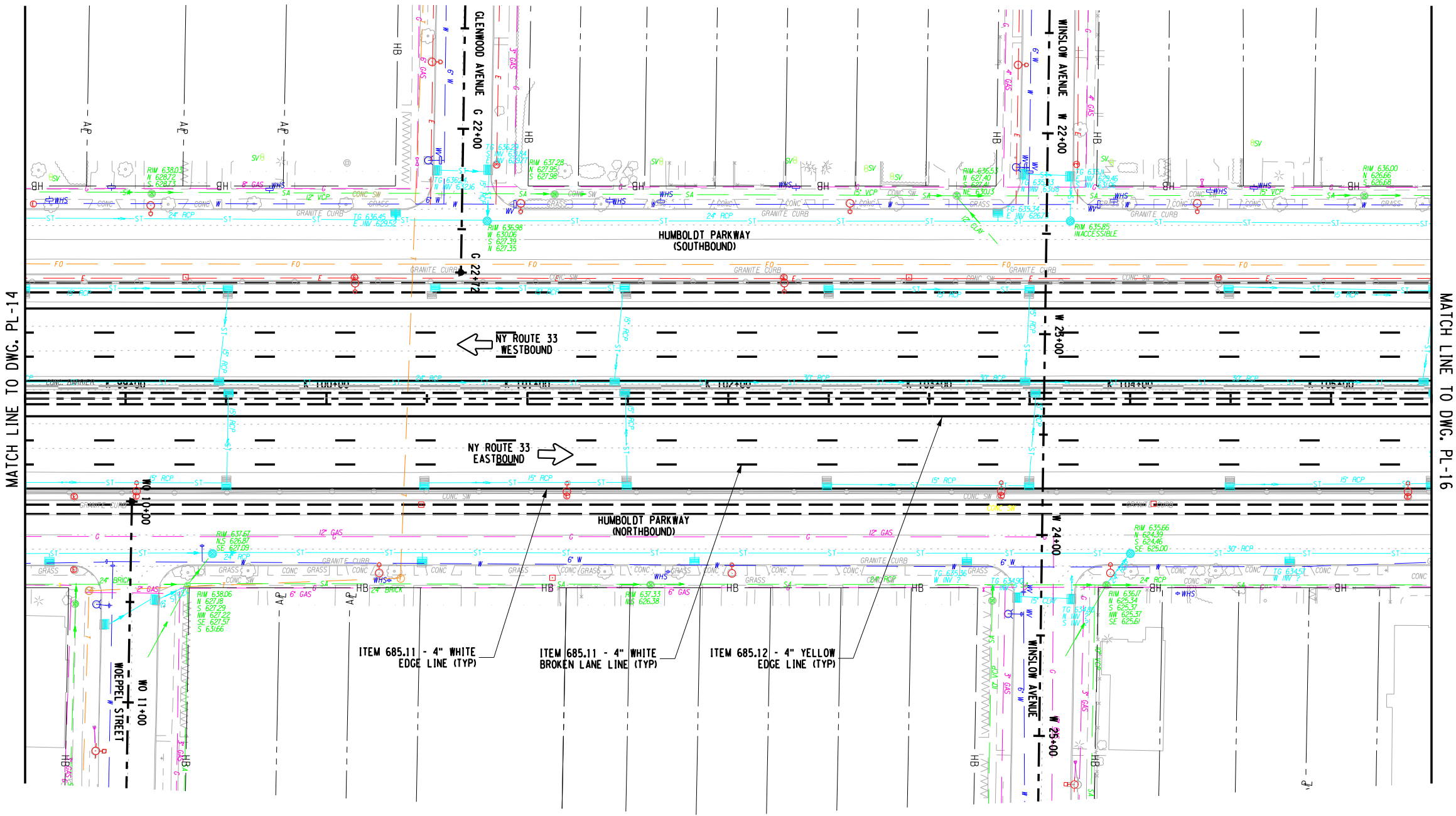
MATCH LINE TO DWG. PL-13

MATCH LINE TO DWG. PL-15



AFFIX SEAL: ON:	ALTERED BY: ON:
AS-BUILT REVISIONS DESCRIPTION OF ALTERATIONS:	
COUNTY: _____ REGION: _____	
IT IS A VIOLATION OF LAW FOR ANY PERSON, UNLESS THEY ARE ACTING UNDER THE DIRECTION OF A LICENSED PROFESSIONAL ENGINEER, ARCHITECT, LANDSCAPE ARCHITECT, OR LAND SURVEYOR, TO ALTER AN ITEM IN ANY WAY. IF AN ITEM BEARING THE STAMP OF A LICENSED PROFESSIONAL IS ALTERED, THE ALTERING ENGINEER, ARCHITECT, LANDSCAPE ARCHITECT, OR LAND SURVEYOR SHALL STAMP THE DOCUMENT AND INCLUDE THE NOTATION "ALTERED BY" FOLLOWED BY THEIR SIGNATURE, THE DATE OF SUCH ALTERATION, AND A SPECIFIC DESCRIPTION OF THE ALTERATION.	

PIN	BRIDGES	CULVERTS	ALL DIMENSIONS IN ft UNLESS OTHERWISE NOTED	CONTRACT NUMBER
			GENERAL PLAN KENSINGTON EXPRESSWAY	DRAWING NO. PL-14
				SHEET NO.



MATCH LINE TO DWG. PL-14

MATCH LINE TO DWG. PL-16

PROJECT MANAGER

CHECK

DRAFTING

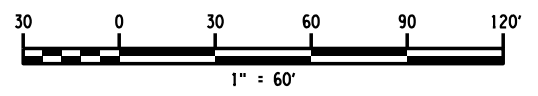
CHECK

DESIGN

JOB MANAGER

DESIGN SUPERVISOR

AFFIX SEAL: ON:	ALTERED BY: ON:
AS-BUILT REVISIONS DESCRIPTION OF ALTERATIONS:	
COUNTY: _____ REGION: _____	
IT IS A VIOLATION OF LAW FOR ANY PERSON, UNLESS THEY ARE ACTING UNDER THE DIRECTION OF A LICENSED PROFESSIONAL ENGINEER, ARCHITECT, LANDSCAPE ARCHITECT, OR LAND SURVEYOR, TO ALTER AN ITEM IN ANY WAY. IF AN ITEM BEARING THE STAMP OF A LICENSED PROFESSIONAL IS ALTERED, THE ALTERING ENGINEER, ARCHITECT, LANDSCAPE ARCHITECT, OR LAND SURVEYOR SHALL STAMP THE DOCUMENT AND INCLUDE THE NOTATION "ALTERED BY" FOLLOWED BY THEIR SIGNATURE, THE DATE OF SUCH ALTERATION, AND A SPECIFIC DESCRIPTION OF THE ALTERATION.	

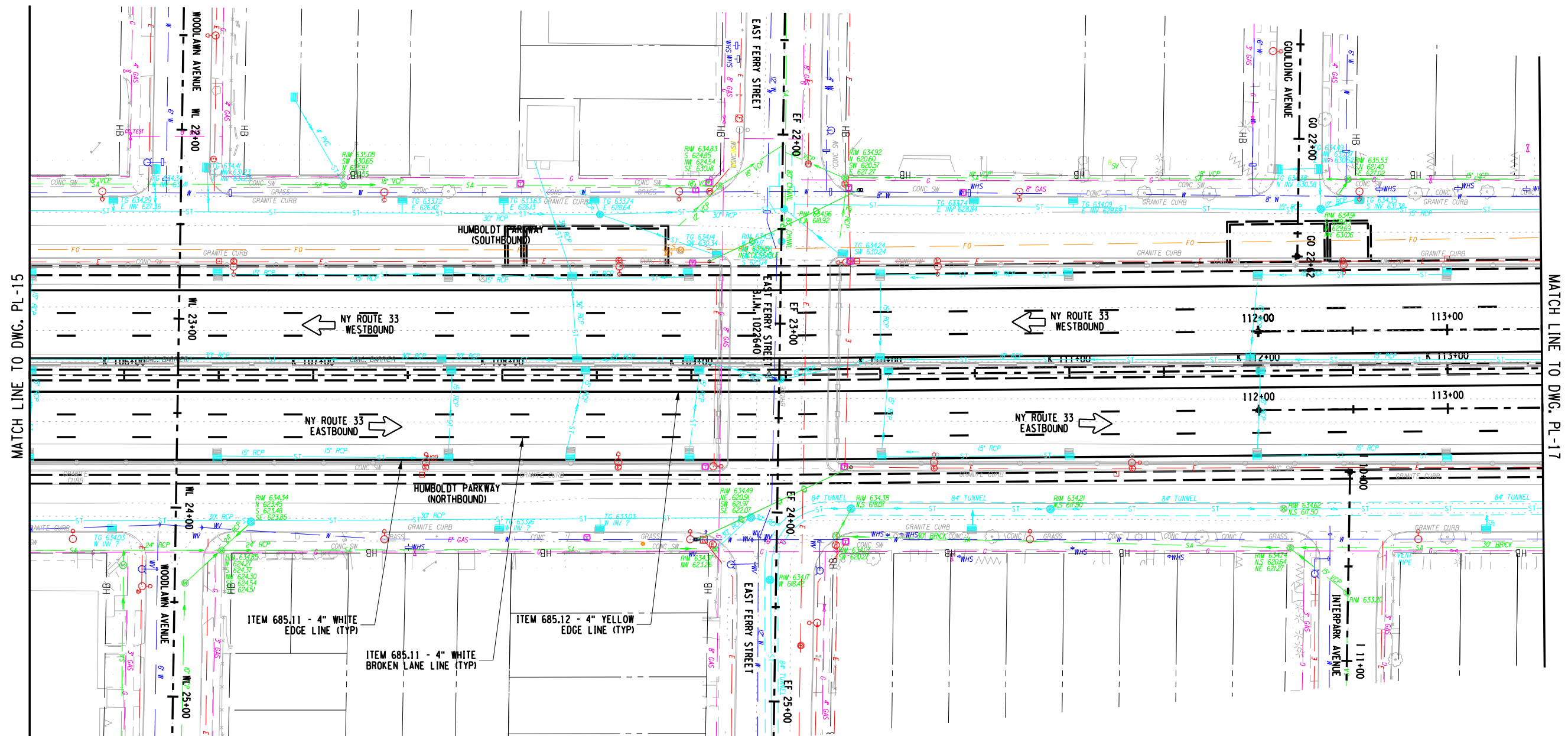


					ALL DIMENSIONS IN ft UNLESS OTHERWISE NOTED	CONTRACT NUMBER
GENERAL PLAN KENSINGTON EXPRESSWAY						DRAWING NO. PL-15
						SHEET NO.
				 LaBella <small>Powered by partnership.</small>		 NEW YORK <small>STATE OF OPPORTUNITY.</small> Department of Transportation

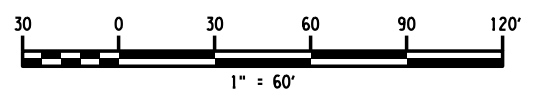
FILE NAME =
DATE/TIME = 9/7/2023
USER = 10:07:07 AM

FILE NAME =
DATE/TIME = 9/7/2023
USER = 10407408 AM

DESIGN SUPERVISOR
JOB MANAGER
DESIGN
CHECK
DRAFTING
CHECK
PROJECT MANAGER



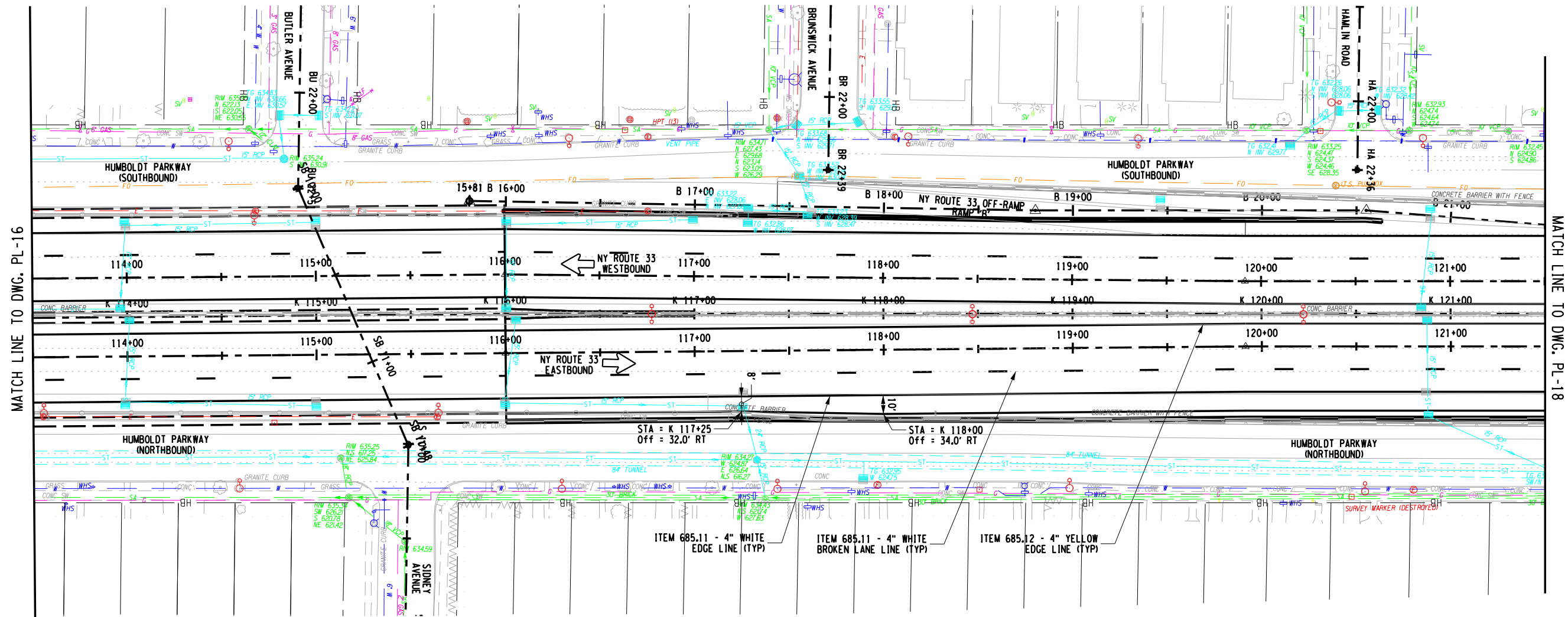

AFFIX SEAL: ON:	ALTERED BY: ON:
AS-BUILT REVISIONS DESCRIPTION OF ALTERATIONS:	
COUNTY:	
REGION:	
IT IS A VIOLATION OF LAW FOR ANY PERSON, UNLESS THEY ARE ACTING UNDER THE DIRECTION OF A LICENSED PROFESSIONAL ENGINEER, ARCHITECT, LANDSCAPE ARCHITECT, OR LAND SURVEYOR, TO ALTER AN ITEM IN ANY WAY. IF AN ITEM BEARING THE STAMP OF A LICENSED PROFESSIONAL IS ALTERED, THE ALTERING ENGINEER, ARCHITECT, LANDSCAPE ARCHITECT, OR LAND SURVEYOR SHALL STAMP THE DOCUMENT AND INCLUDE THE NOTATION "ALTERED BY" FOLLOWED BY THEIR SIGNATURE, THE DATE OF SUCH ALTERATION, AND A SPECIFIC DESCRIPTION OF THE ALTERATION.	



PIN	BRIDGES	CULVERTS	ALL DIMENSIONS IN ft UNLESS OTHERWISE NOTED	CONTRACT NUMBER
			GENERAL PLAN KENSINGTON EXPRESSWAY	DRAWING NO. PL-16 SHEET NO.

FILE NAME =
DATE/TIME = 9/7/2023
USER = 10:07:08 AM

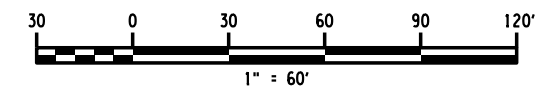
DESIGN SUPERVISOR
JOB MANAGER
DESIGN
CHECK
DRAFTING
CHECK
PROJECT MANAGER



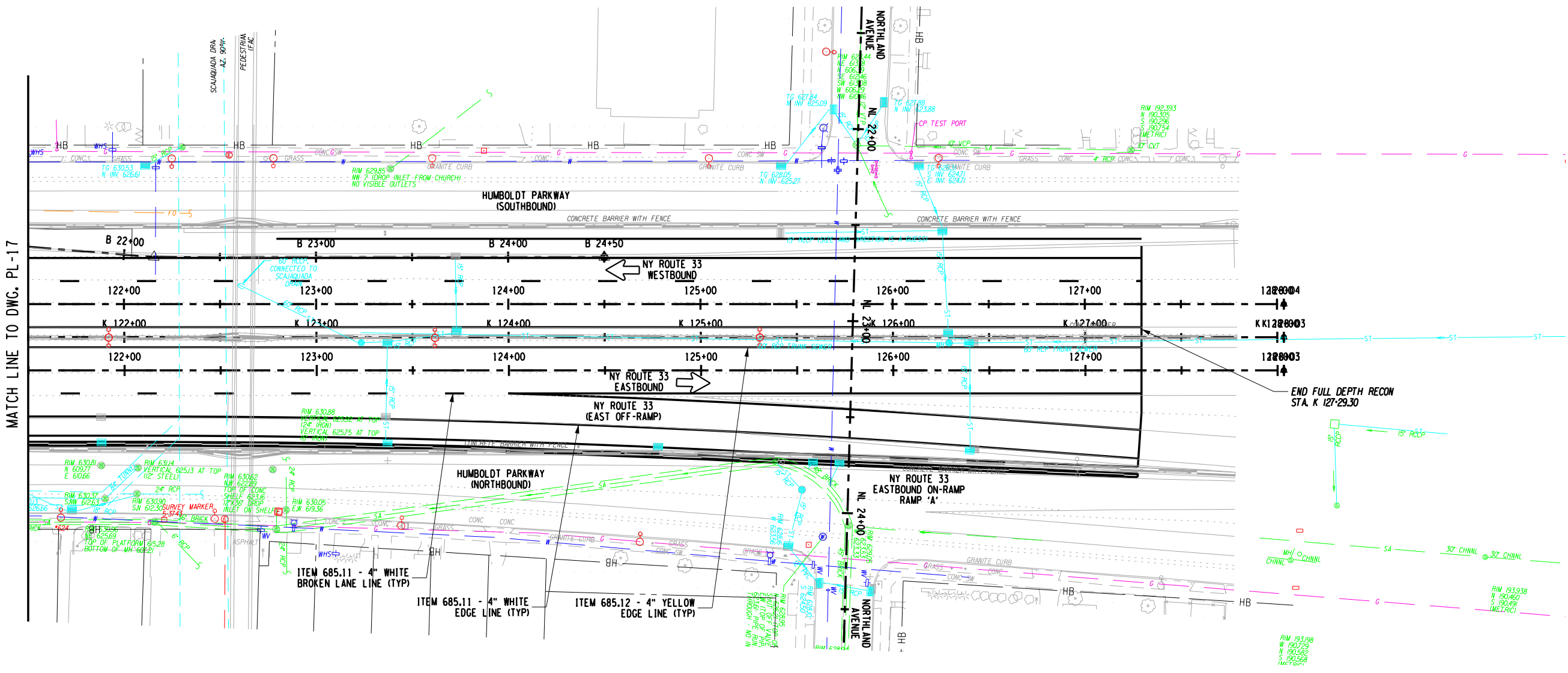
MATCH LINE TO DWG. PL-16

MATCH LINE TO DWG. PL-18

AFFIX SEAL: ON:	ALTERED BY: ON:
AS-BUILT REVISIONS DESCRIPTION OF ALTERATIONS:	
COUNTY: REGION:	
<p>IT IS A VIOLATION OF LAW FOR ANY PERSON, UNLESS THEY ARE ACTING UNDER THE DIRECTION OF A LICENSED PROFESSIONAL ENGINEER, ARCHITECT, LANDSCAPE ARCHITECT, OR LAND SURVEYOR, TO ALTER AN ITEM IN ANY WAY. IF AN ITEM BEARING THE STAMP OF A LICENSED PROFESSIONAL IS ALTERED, THE ALTERING ENGINEER, ARCHITECT, LANDSCAPE ARCHITECT, OR LAND SURVEYOR SHALL STAMP THE DOCUMENT AND INCLUDE THE NOTATION "ALTERED BY" FOLLOWED BY THEIR SIGNATURE, THE DATE OF SUCH ALTERATION, AND A SPECIFIC DESCRIPTION OF THE ALTERATION.</p>	

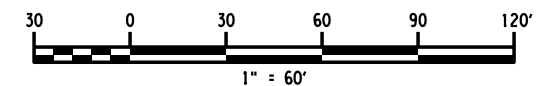


PIN	BRIDGES	CULVERTS	ALL DIMENSIONS IN ft UNLESS OTHERWISE NOTED	CONTRACT NUMBER
			GENERAL PLAN KENSINGTON EXPRESSWAY	DRAWING NO. PL-17
				SHEET NO.



MATCH LINE TO DWG. PL-17

END FULL DEPTH RECON
STA. K 127-29.30



AFFIX SEAL: ON:	ALTERED BY: ON:

AS-BUILT REVISIONS
DESCRIPTION OF ALTERATIONS:

COUNTY: _____ REGION: _____

IT IS A VIOLATION OF LAW FOR ANY PERSON, UNLESS THEY ARE ACTING UNDER THE DIRECTION OF A LICENSED PROFESSIONAL ENGINEER, ARCHITECT, LANDSCAPE ARCHITECT, OR LAND SURVEYOR, TO ALTER AN ITEM IN ANY WAY. IF AN ITEM BEARING THE STAMP OF A LICENSED PROFESSIONAL IS ALTERED, THE ALTERING ENGINEER, ARCHITECT, LANDSCAPE ARCHITECT, OR LAND SURVEYOR SHALL STAMP THE DOCUMENT AND INCLUDE THE NOTATION "ALTERED BY" FOLLOWED BY THEIR SIGNATURE, THE DATE OF SUCH ALTERATION, AND A SPECIFIC DESCRIPTION OF THE ALTERATION.

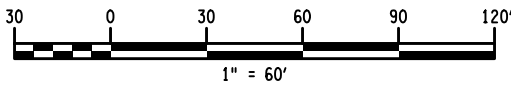
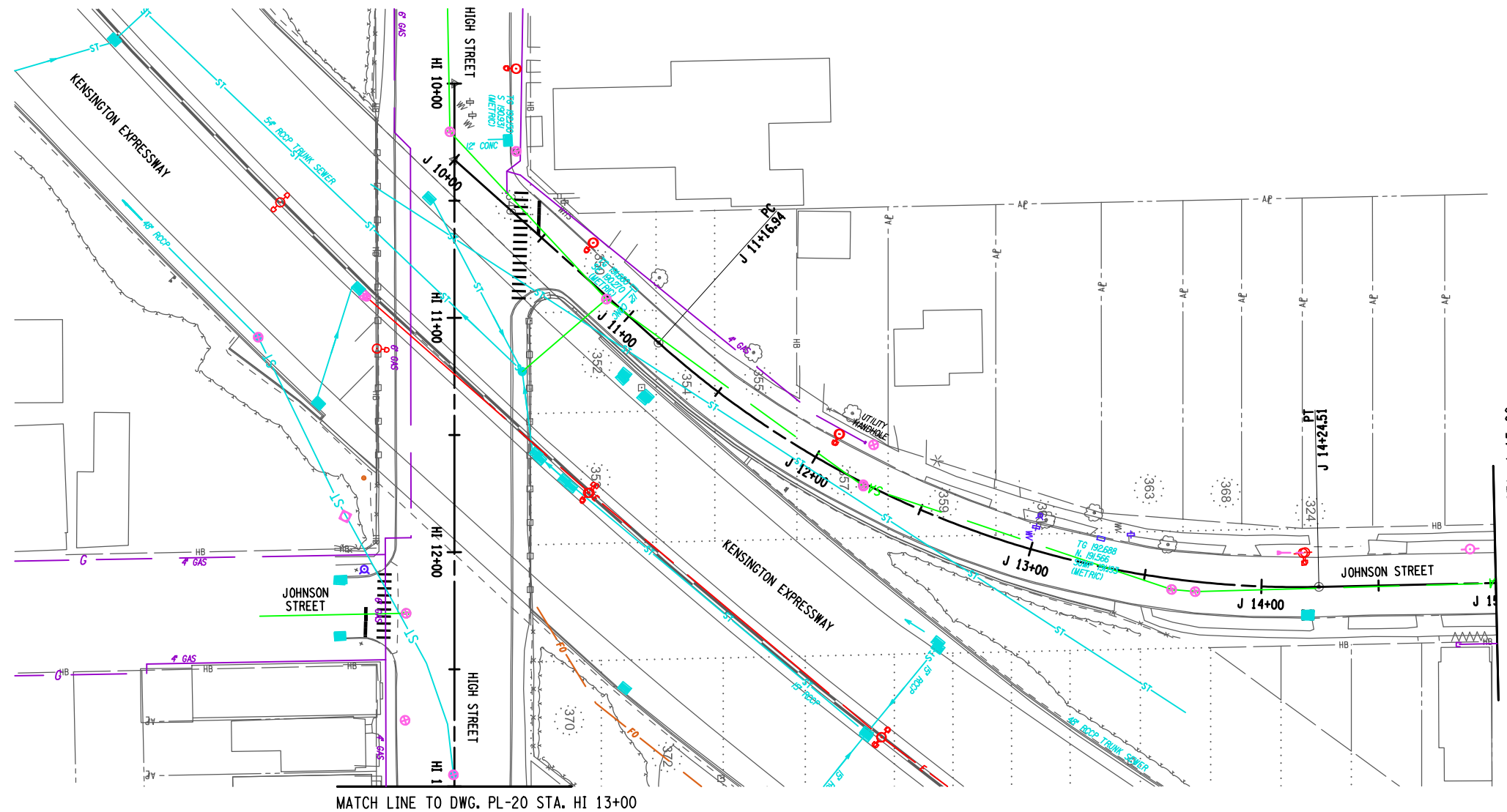
PIN	BRIDGES	CULVERTS	ALL DIMENSIONS IN ft UNLESS OTHERWISE NOTED	CONTRACT NUMBER
			GENERAL PLAN KENSINGTON EXPRESSWAY	DRAWING NO. PL-18
				SHEET NO.
			 Department of Transportation	

FILE NAME =
 DATE/TIME = 9/7/2023
 USER = 10407405 AM

PROJECT MANAGER
 CHECK
 DRAFTING
 CHECK
 DESIGN
 JOB MANAGER
 DESIGN SUPERVISOR

LEGEND:

REMOVE STORM SEWER 



NOTES:

- SCOPE OF WORK INCLUDES:
 MILLING AND RESURFACING
 CURB RAMPS AND ADA UPGRADES
 CURB REPLACEMENT AS NEEDED
 SIDEWALK REPLACEMENT AS NEEDED
 LIGHTING REPLACEMENT IN KIND
 DRAINAGE REPLACEMENT AS NEEDED (CLEANING AND RESET MIN.)
 HYDRANT RELOCATION AS NEEDED (WHERE IN CONFLICT WITH ADA RAMPS)
 ADDITION OF LANDSCAPING (STREET TREES (5 FT SNOW STORAGE WIDTH REQUIRED FOR STREET TREES)
 PAVEMENT MARKING TO MATCH EXISTING (CROSSWALKS TO MATCH CITY OF BUFFALO CURRENT STANDARD)

AFFIX SEAL: ON:	ALTERED BY: ON:

AS-BUILT REVISIONS DESCRIPTION OF ALTERATIONS:	NEW YORK STATE ROUTE 33 KENSINGTON EXPRESSWAY PROJECT & 1R CITY STREETS CITY OF BUFFALO COUNTY: ERIE REGION: 05
---	--

PIN 5512.52 UTILITY QUALITY LEVEL X	BRIDGES	CULVERTS
--	---------	----------

ALL DIMENSIONS IN FT UNLESS OTHERWISE NOTED	CONTRACT NUMBER
GENERAL PLAN 1R CITY STREETS HIGH STREET & JOHNSON STREET	DRAWING NO. PL-19 SHEET NO.

IT IS A VIOLATION OF LAW FOR ANY PERSON, UNLESS THEY ARE ACTING UNDER THE DIRECTION OF A LICENSED PROFESSIONAL ENGINEER, ARCHITECT, LANDSCAPE ARCHITECT, OR LAND SURVEYOR, TO ALTER AN ITEM IN ANY WAY. IF AN ITEM BEARING THE STAMP OF A LICENSED PROFESSIONAL IS ALTERED, THE ALTERING ENGINEER, ARCHITECT, LANDSCAPE ARCHITECT, OR LAND SURVEYOR SHALL STAMP THE DOCUMENT AND INCLUDE THE NOTATION "ALTERED BY" FOLLOWED BY THEIR SIGNATURE, THE DATE OF SUCH ALTERATION, AND A SPECIFIC DESCRIPTION OF THE ALTERATION.



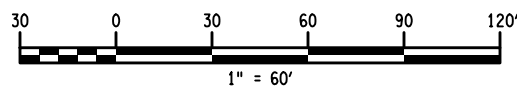
FILE NAME =
DATE/TIME = 9/8/2023
USER = jkoch

PROJECT MANAGER
CHECK
DRAFTING
CHECK
DESIGN
JOB MANAGER
DESIGN SUPERVISOR

LEGEND:

REMOVE STORM SEWER

GRID NORTH



NOTES:

- SCOPE OF WORK INCLUDES:
 MILLING AND RESURFACING
 CURB RAMPS AND ADA UPGRADES
 CURB REPLACEMENT AS NEEDED
 SIDEWALK REPLACEMENT AS NEEDED
 LIGHTING REPLACEMENT IN KIND
 DRAINAGE REPLACEMENT AS NEEDED
 HYDRANT RELOCATION AS NEEDED (WHERE IN CONFLICT WITH ADA RAMPS)
 ADDITION OF LANDSCAPING (STREET TREES (5 FT SNOW STORAGE WIDTH REQUIRED FOR STREET TREES)
 PAVEMENT MARKING TO MATCH EXISTING (CROSSWALKS TO MATCH CITY OF BUFFALO CURRENT STANDARD)

AFFIX SEAL: ON:	ALTERED BY: ON:

AS-BUILT REVISIONS DESCRIPTION OF ALTERATIONS:	NEW YORK STATE ROUTE 33 KENSINGTON EXPRESSWAY PROJECT & 1R CITY STREETS CITY OF BUFFALO COUNTY: ERIE	PIN 5512.52 UTILITY QUALITY LEVEL X	BRIDGES	CULVERTS	ALL DIMENSIONS IN FT UNLESS OTHERWISE NOTED	CONTRACT NUMBER
					GENERAL PLAN 1R CITY STREETS HIGH STREET	DRAWING NO. PL-20 SHEET NO.
<p>IT IS A VIOLATION OF LAW FOR ANY PERSON, UNLESS THEY ARE ACTING UNDER THE DIRECTION OF A LICENSED PROFESSIONAL ENGINEER, ARCHITECT, LANDSCAPE ARCHITECT, OR LAND SURVEYOR, TO ALTER AN ITEM IN ANY WAY. IF AN ITEM BEARING THE STAMP OF A LICENSED PROFESSIONAL IS ALTERED, THE ALTERING ENGINEER, ARCHITECT, LANDSCAPE ARCHITECT, OR LAND SURVEYOR SHALL STAMP THE DOCUMENT AND INCLUDE THE NOTATION "ALTERED BY" FOLLOWED BY THEIR SIGNATURE, THE DATE OF SUCH ALTERATION, AND A SPECIFIC DESCRIPTION OF THE ALTERATION.</p>						

PROJECT MANAGER

CHECK

DRAFTING

CHECK

DESIGN

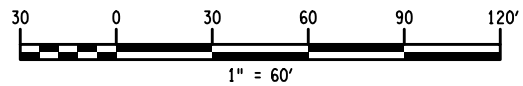
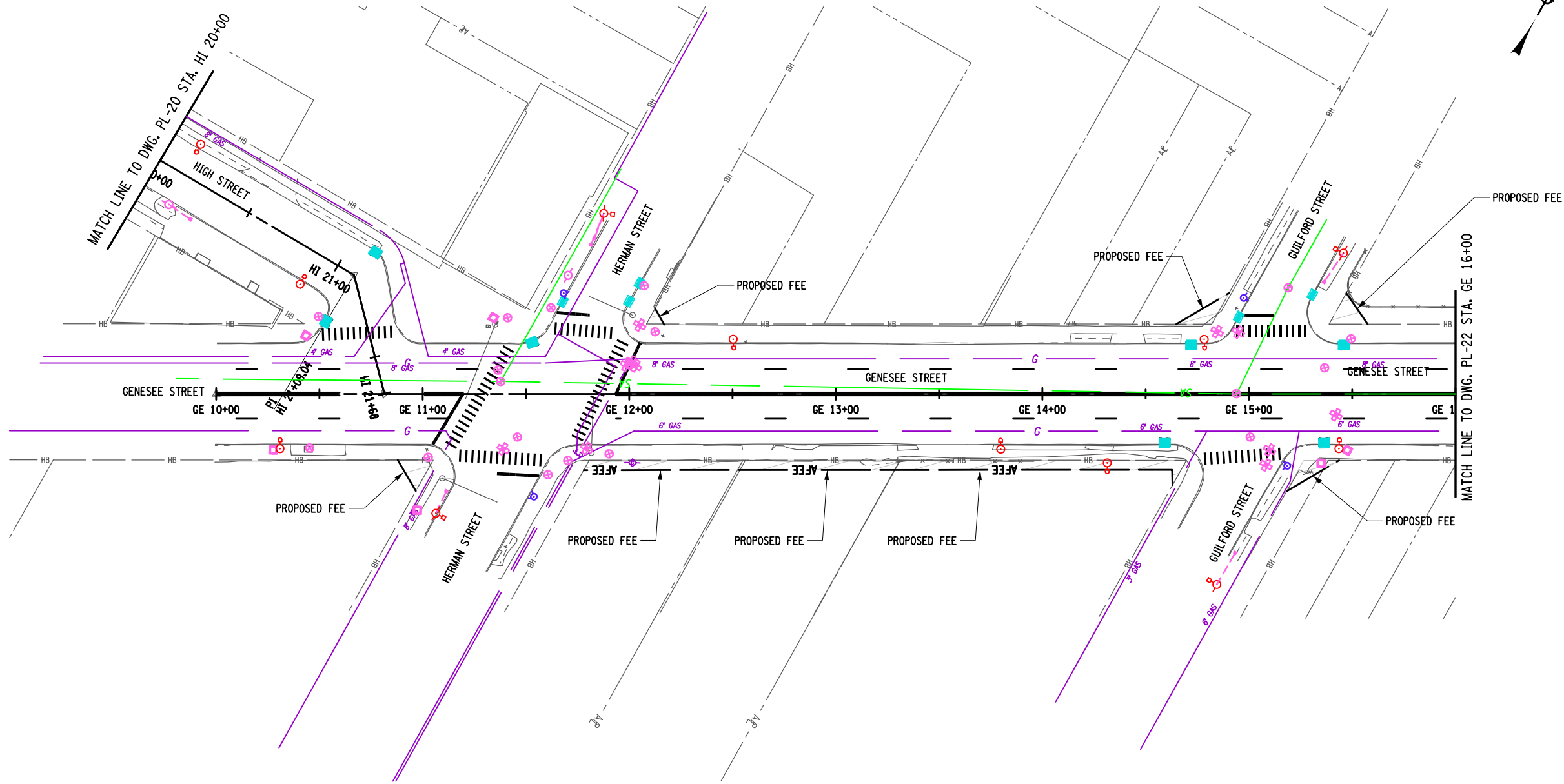
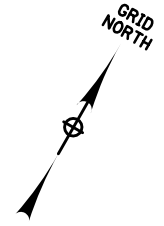
JOB MANAGER

DESIGN SUPERVISOR

FILE NAME =
DATE/TIME = 9/8/2023
USER = jkoch

LEGEND:

REMOVE STORM SEWER 



NOTES:

- SCOPE OF WORK INCLUDES:
 MILLING AND RESURFACING
 CURB RAMPS AND ADA UPGRADES
 CURB REPLACEMENT AS NEEDED
 SIDEWALK REPLACEMENT AS NEEDED
 LIGHTING REPLACEMENT IN KIND
 DRAINAGE REPLACEMENT AS NEEDED
 HYDRANT RELOCATION AS NEEDED (WHERE IN CONFLICT WITH ADA RAMPS)
 ADDITION OF LANDSCAPING (STREET TREES (5 FT SNOW STORAGE WIDTH REQUIRED FOR STREET TREES)
 PAVEMENT MARKING TO MATCH EXISTING (CROSSWALKS TO MATCH CITY OF BUFFALO CURRENT STANDARD)

AFFIX SEAL: ON:	ALTERED BY: ON:

AS-BUILT REVISIONS DESCRIPTION OF ALTERATIONS:	NEW YORK STATE ROUTE 33 KENSINGTON EXPRESSWAY PROJECT & 1R CITY STREETS CITY OF BUFFALO COUNTY: ERIE REGION: 05	PIN 5512.52 UTILITY QUALITY LEVEL X	BRIDGES	CULVERTS	ALL DIMENSIONS IN FT UNLESS OTHERWISE NOTED	CONTRACT NUMBER
GENERAL PLAN 1R CITY STREETS HIGH STREET & GENESEE STREET					DRAWING NO. PL-21 SHEET NO.	

IT IS A VIOLATION OF LAW FOR ANY PERSON, UNLESS THEY ARE ACTING UNDER THE DIRECTION OF A LICENSED PROFESSIONAL ENGINEER, ARCHITECT, LANDSCAPE ARCHITECT, OR LAND SURVEYOR, TO ALTER AN ITEM IN ANY WAY. IF AN ITEM BEARING THE STAMP OF A LICENSED PROFESSIONAL IS ALTERED, THE ALTERING ENGINEER, ARCHITECT, LANDSCAPE ARCHITECT, OR LAND SURVEYOR SHALL STAMP THE DOCUMENT AND INCLUDE THE NOTATION "ALTERED BY" FOLLOWED BY THEIR SIGNATURE, THE DATE OF SUCH ALTERATION, AND A SPECIFIC DESCRIPTION OF THE ALTERATION.

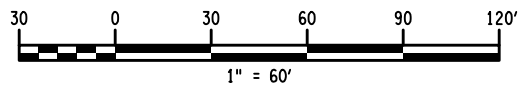
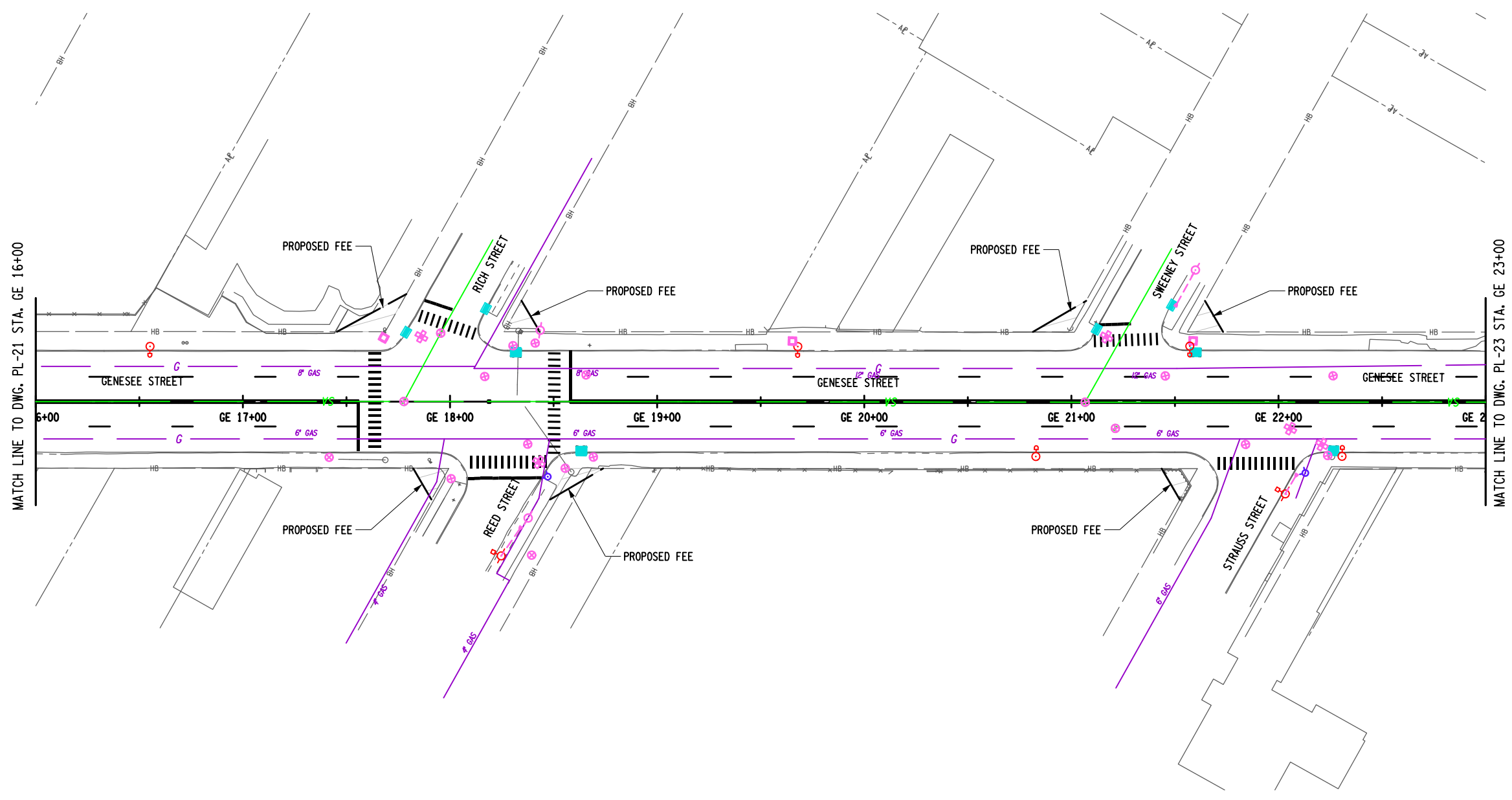



FILE NAME =
DATE/TIME = 9/8/2023
USER = jkoch

JOB MANAGER DESIGN CHECK DRAFTING CHECK PROJECT MANAGER

LEGEND:

REMOVE STORM SEWER 



NOTES:

- SCOPE OF WORK INCLUDES:
 MILLING AND RESURFACING
 CURB RAMPS AND ADA UPGRADES
 CURB REPLACEMENT AS NEEDED
 SIDEWALK REPLACEMENT AS NEEDED
 LIGHTING REPLACEMENT IN KIND
 DRAINAGE REPLACEMENT AS NEEDED
 HYDRANT RELOCATION AS NEEDED (WHERE IN CONFLICT WITH ADA RAMPS)
 ADDITION OF LANDSCAPING (STREET TREES (5 FT SNOW STORAGE WIDTH REQUIRED FOR STREET TREES)
 PAVEMENT MARKING TO MATCH EXISTING (CROSSWALKS TO MATCH CITY OF BUFFALO CURRENT STANDARD)

AFFIX SEAL: ON:	ALTERED BY: ON:

AS-BUILT REVISIONS DESCRIPTION OF ALTERATIONS:	NEW YORK STATE ROUTE 33	PIN 5512.52 UTILITY QUALITY LEVEL X	BRIDGES	CULVERTS	ALL DIMENSIONS IN FT UNLESS OTHERWISE NOTED	CONTRACT NUMBER
	KENSINGTON EXPRESSWAY PROJECT & 1R CITY STREETS					
	CITY OF BUFFALO					
COUNTY: ERIE	REGION: 05	GENERAL PLAN 1R CITY STREETS GENESEE STREET		DRAWING NO. PL-22 SHEET NO.		
IT IS A VIOLATION OF LAW FOR ANY PERSON, UNLESS THEY ARE ACTING UNDER THE DIRECTION OF A LICENSED PROFESSIONAL ENGINEER, ARCHITECT, LANDSCAPE ARCHITECT, OR LAND SURVEYOR, TO ALTER AN ITEM IN ANY WAY. IF AN ITEM BEARING THE STAMP OF A LICENSED PROFESSIONAL IS ALTERED, THE ALTERING ENGINEER, ARCHITECT, LANDSCAPE ARCHITECT, OR LAND SURVEYOR SHALL STAMP THE DOCUMENT AND INCLUDE THE NOTATION "ALTERED BY" FOLLOWED BY THEIR SIGNATURE, THE DATE OF SUCH ALTERATION, AND A SPECIFIC DESCRIPTION OF THE ALTERATION.						

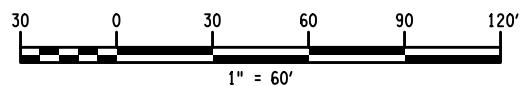
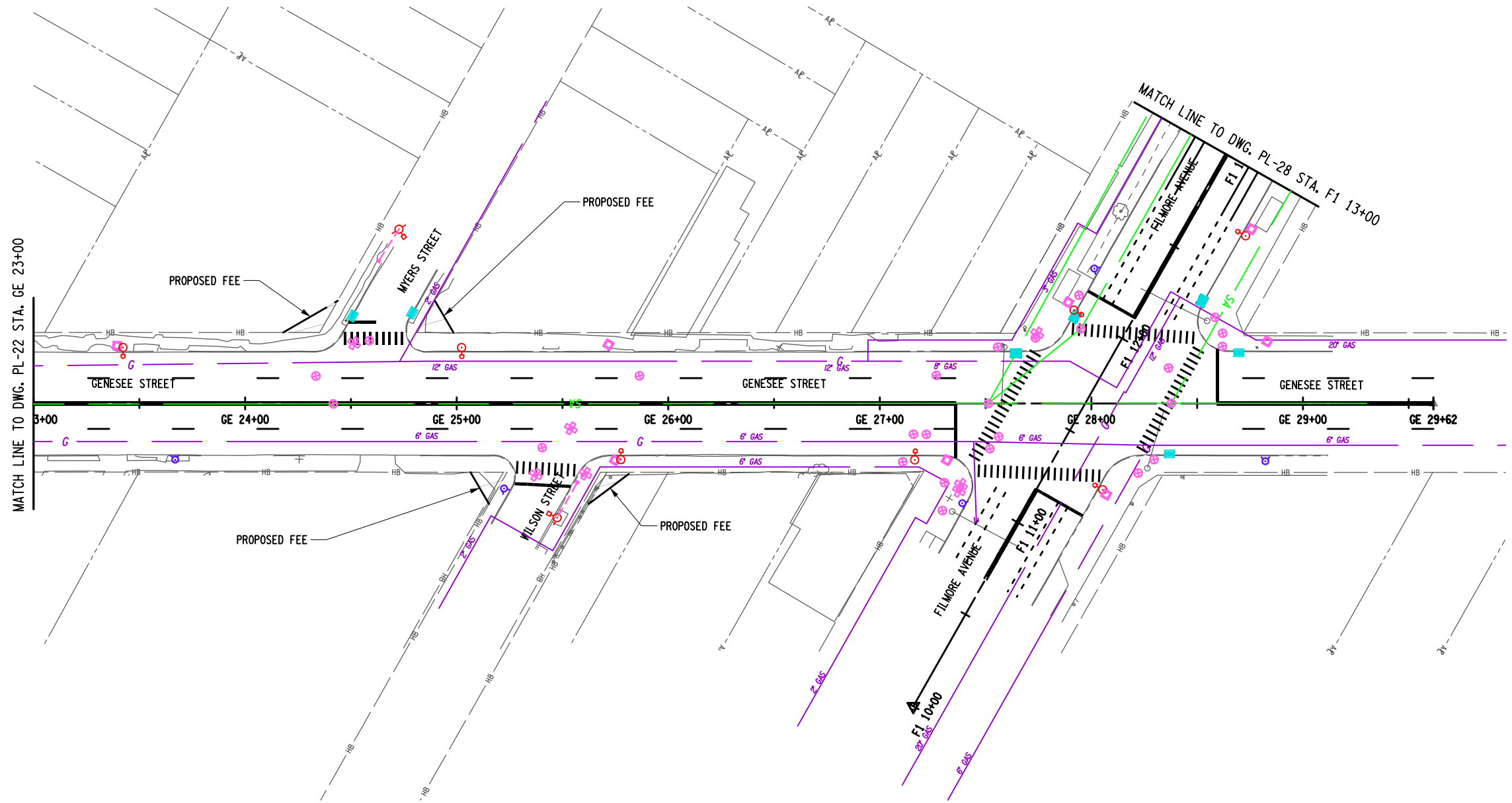



FILE NAME =
DATE/TIME = 9/8/2023
USER = jkoch

PROJECT MANAGER
CHECK
DRAFTING
CHECK
DESIGN
JOB MANAGER
DESIGN SUPERVISOR

LEGEND:

REMOVE STORM SEWER 



NOTES:

- SCOPE OF WORK INCLUDES:
 MILLING AND RESURFACING
 CURB RAMPS AND ADA UPGRADES
 CURB REPLACEMENT AS NEEDED
 SIDEWALK REPLACEMENT AS NEEDED
 LIGHTING REPLACEMENT IN KIND
 DRAINAGE REPLACEMENT AS NEEDED
 HYDRANT RELOCATION AS NEEDED (WHERE IN CONFLICT WITH ADA RAMPS)
 ADDITION OF LANDSCAPING (STREET TREES (5 FT SNOW STORAGE WIDTH REQUIRED FOR STREET TREES)
 PAVEMENT MARKING TO MATCH EXISTING (CROSSWALKS TO MATCH CITY OF BUFFALO CURRENT STANDARD)

AFFIX SEAL:
ON:

ALTERED BY:
ON:

AS-BUILT REVISIONS
DESCRIPTION OF ALTERATIONS:

NEW YORK STATE ROUTE 33
 KENSINGTON EXPRESSWAY PROJECT & 1R CITY STREETS
 CITY OF BUFFALO
 COUNTY: ERIE REGION: 05

PIN 5512.52
 UTILITY QUALITY LEVEL X

BRIDGES
 CULVERTS

ALL DIMENSIONS IN FT UNLESS OTHERWISE NOTED

CONTRACT NUMBER

GENERAL PLAN
 1R CITY STREETS
 GENESEE STREET

DRAWING NO. PL-23
 SHEET NO.

IT IS A VIOLATION OF LAW FOR ANY PERSON, UNLESS THEY ARE ACTING UNDER THE DIRECTION OF A LICENSED PROFESSIONAL ENGINEER, ARCHITECT, LANDSCAPE ARCHITECT, OR LAND SURVEYOR, TO ALTER AN ITEM IN ANY WAY. IF AN ITEM BEARING THE STAMP OF A LICENSED PROFESSIONAL IS ALTERED, THE ALTERING ENGINEER, ARCHITECT, LANDSCAPE ARCHITECT, OR LAND SURVEYOR SHALL STAMP THE DOCUMENT AND INCLUDE THE NOTATION "ALTERED BY" FOLLOWED BY THEIR SIGNATURE, THE DATE OF SUCH ALTERATION, AND A SPECIFIC DESCRIPTION OF THE ALTERATION.

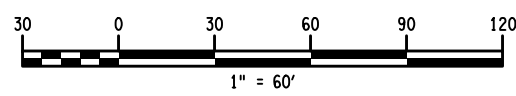
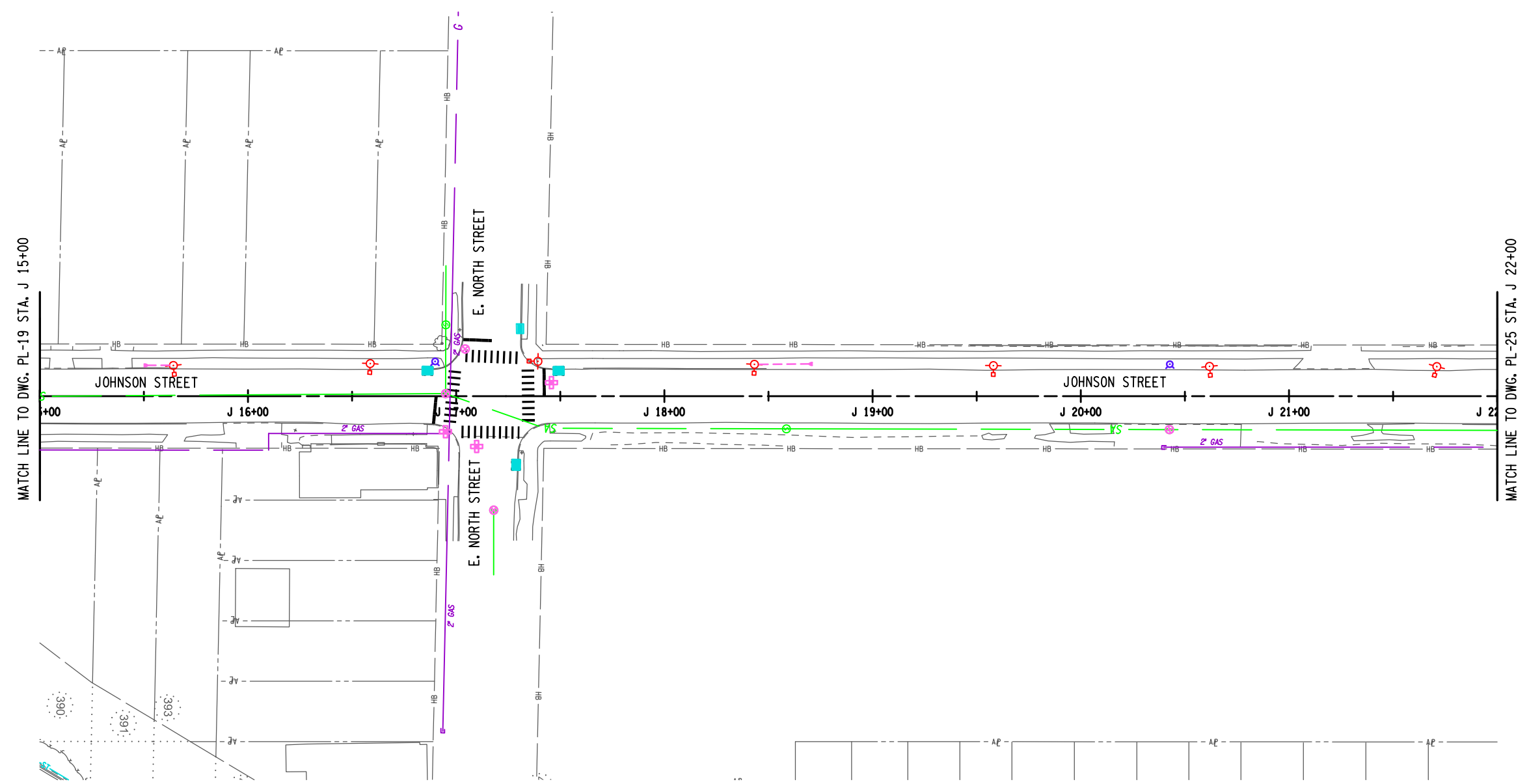
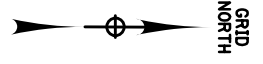


FILE NAME =
 DATE/TIME = 9/8/2023
 USER = jkoch

PROJECT MANAGER
 CHECK
 DRAFTING
 CHECK
 DESIGN
 JOB MANAGER
 DESIGN SUPERVISOR

LEGEND:

REMOVE STORM SEWER



NOTES:

- SCOPE OF WORK INCLUDES:
 MILLING AND RESURFACING
 CURB RAMPS AND ADA UPGRADES
 CURB REPLACEMENT AS NEEDED
 SIDEWALK REPLACEMENT AS NEEDED
 LIGHTING REPLACEMENT IN KIND
 DRAINAGE REPLACEMENT AS NEEDED (CLEANING AND RESET MIN.)
 HYDRANT RELOCATION AS NEEDED (WHERE IN CONFLICT WITH ADA RAMPS)
 ADDITION OF LANDSCAPING (STREET TREES (5 FT SNOW STORAGE WIDTH REQUIRED FOR STREET TREES)
 PAVEMENT MARKING TO MATCH EXISTING (CROSSWALKS TO MATCH CITY OF BUFFALO CURRENT STANDARD)

AFFIX SEAL: ON:	ALTERED BY: ON:

AS-BUILT REVISIONS DESCRIPTION OF ALTERATIONS:	NEW YORK STATE ROUTE 33 KENSINGTON EXPRESSWAY PROJECT & 1R CITY STREETS CITY OF BUFFALO COUNTY: ERIE REGION: 05	PIN 5512.52 UTILITY QUALITY LEVEL X	BRIDGES	CULVERTS	ALL DIMENSIONS IN FT UNLESS OTHERWISE NOTED	CONTRACT NUMBER
GENERAL PLAN 1R CITY STREETS JOHNSON STREET					DRAWING NO. PL-24 SHEET NO.	

IT IS A VIOLATION OF LAW FOR ANY PERSON, UNLESS THEY ARE ACTING UNDER THE DIRECTION OF A LICENSED PROFESSIONAL ENGINEER, ARCHITECT, LANDSCAPE ARCHITECT, OR LAND SURVEYOR, TO ALTER AN ITEM IN ANY WAY. IF AN ITEM BEARING THE STAMP OF A LICENSED PROFESSIONAL IS ALTERED, THE ALTERING ENGINEER, ARCHITECT, LANDSCAPE ARCHITECT, OR LAND SURVEYOR SHALL STAMP THE DOCUMENT AND INCLUDE THE NOTATION "ALTERED BY" FOLLOWED BY THEIR SIGNATURE, THE DATE OF SUCH ALTERATION, AND A SPECIFIC DESCRIPTION OF THE ALTERATION.



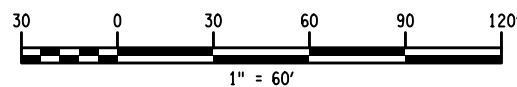
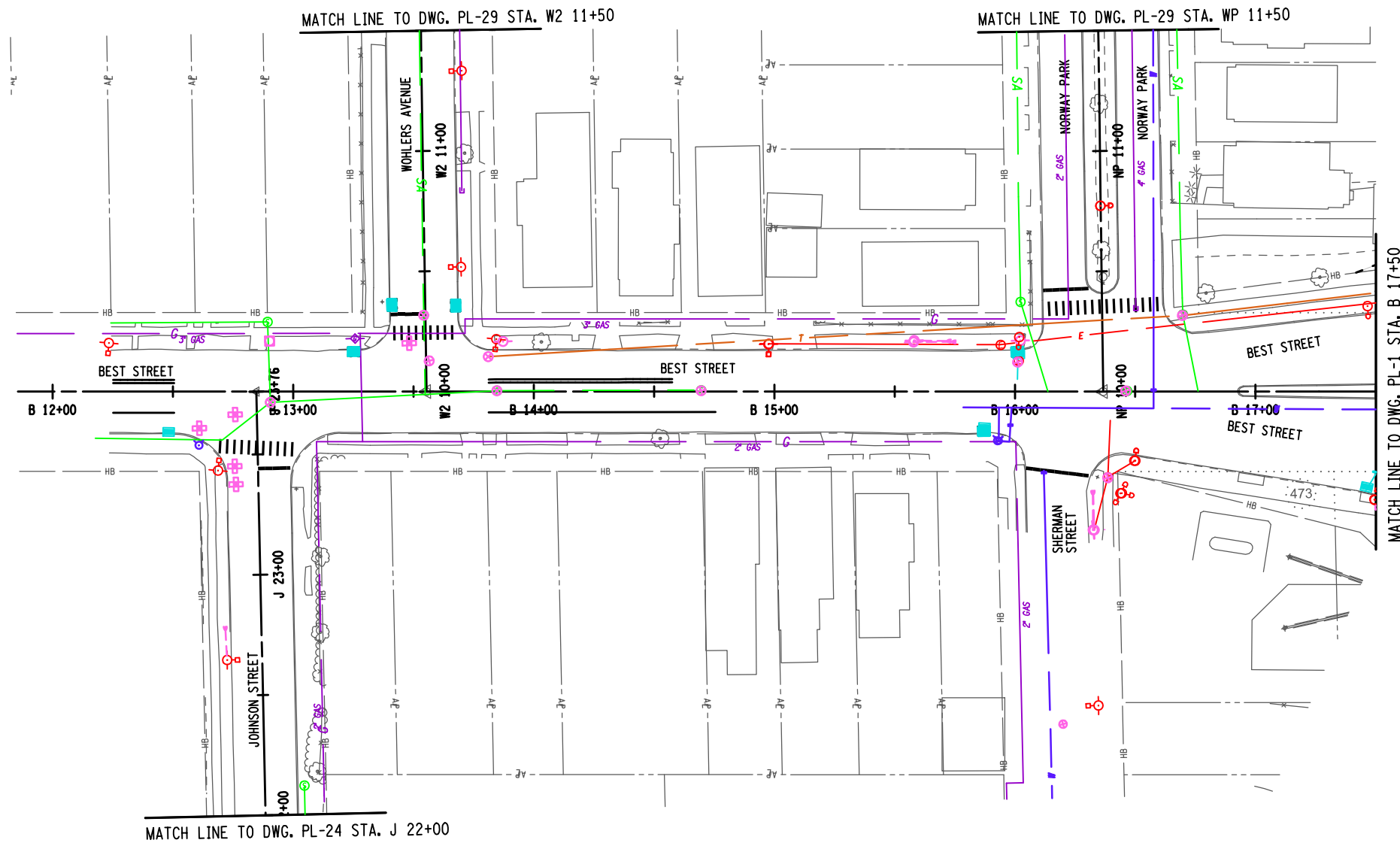
FILE NAME =
DATE/TIME = 9/8/2023
USER = jkoch

PROJECT MANAGER
 CHECK
 DRAFTING
 CHECK
 DESIGN
 JOB MANAGER
 DESIGN SUPERVISOR

LEGEND:

REMOVE STORM SEWER

GRID NORTH



NOTES:

- SCOPE OF WORK INCLUDES:
 MILLING AND RESURFACING
 CURB RAMPS AND ADA UPGRADES
 CURB REPLACEMENT AS NEEDED
 SIDEWALK REPLACEMENT AS NEEDED
 LIGHTING REPLACEMENT IN KIND
 DRAINAGE REPLACEMENT AS NEEDED (CLEANING AND RESET MIN.)
 HYDRANT RELOCATION AS NEEDED (WHERE IN CONFLICT WITH ADA RAMPS)
 ADDITION OF LANDSCAPING (STREET TREES (5 FT SNOW STORAGE WIDTH REQUIRED FOR STREET TREES)
 PAVEMENT MARKING TO MATCH EXISTING (CROSSWALKS TO MATCH CITY OF BUFFALO CURRENT STANDARD)

AFFIX SEAL: ON:	ALTERED BY: ON:

AS-BUILT REVISIONS DESCRIPTION OF ALTERATIONS:	NEW YORK STATE ROUTE 33	PIN 5512.52 UTILITY QUALITY LEVEL X	BRIDGES	CULVERTS	ALL DIMENSIONS IN FT UNLESS OTHERWISE NOTED	CONTRACT NUMBER
	KENSINGTON EXPRESSWAY PROJECT & 1R CITY STREETS					
	CITY OF BUFFALO				GENERAL PLAN 1R CITY STREETS BEST STREET, JOHNSON STREET, WOHLERS AVENUE & NORWAY PARK	DRAWING NO. PL-25
	COUNTY: ERIE	REGION: 05				SHEET NO.

IT IS A VIOLATION OF LAW FOR ANY PERSON, UNLESS THEY ARE ACTING UNDER THE DIRECTION OF A LICENSED PROFESSIONAL ENGINEER, ARCHITECT, LANDSCAPE ARCHITECT, OR LAND SURVEYOR, TO ALTER AN ITEM IN ANY WAY. IF AN ITEM BEARING THE STAMP OF A LICENSED PROFESSIONAL IS ALTERED, THE ALTERING ENGINEER, ARCHITECT, LANDSCAPE ARCHITECT, OR LAND SURVEYOR SHALL STAMP THE DOCUMENT AND INCLUDE THE NOTATION "ALTERED BY" FOLLOWED BY THEIR SIGNATURE, THE DATE OF SUCH ALTERATION, AND A SPECIFIC DESCRIPTION OF THE ALTERATION.

--	--	--

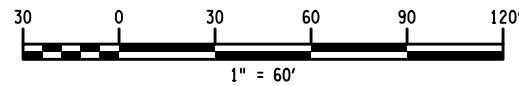
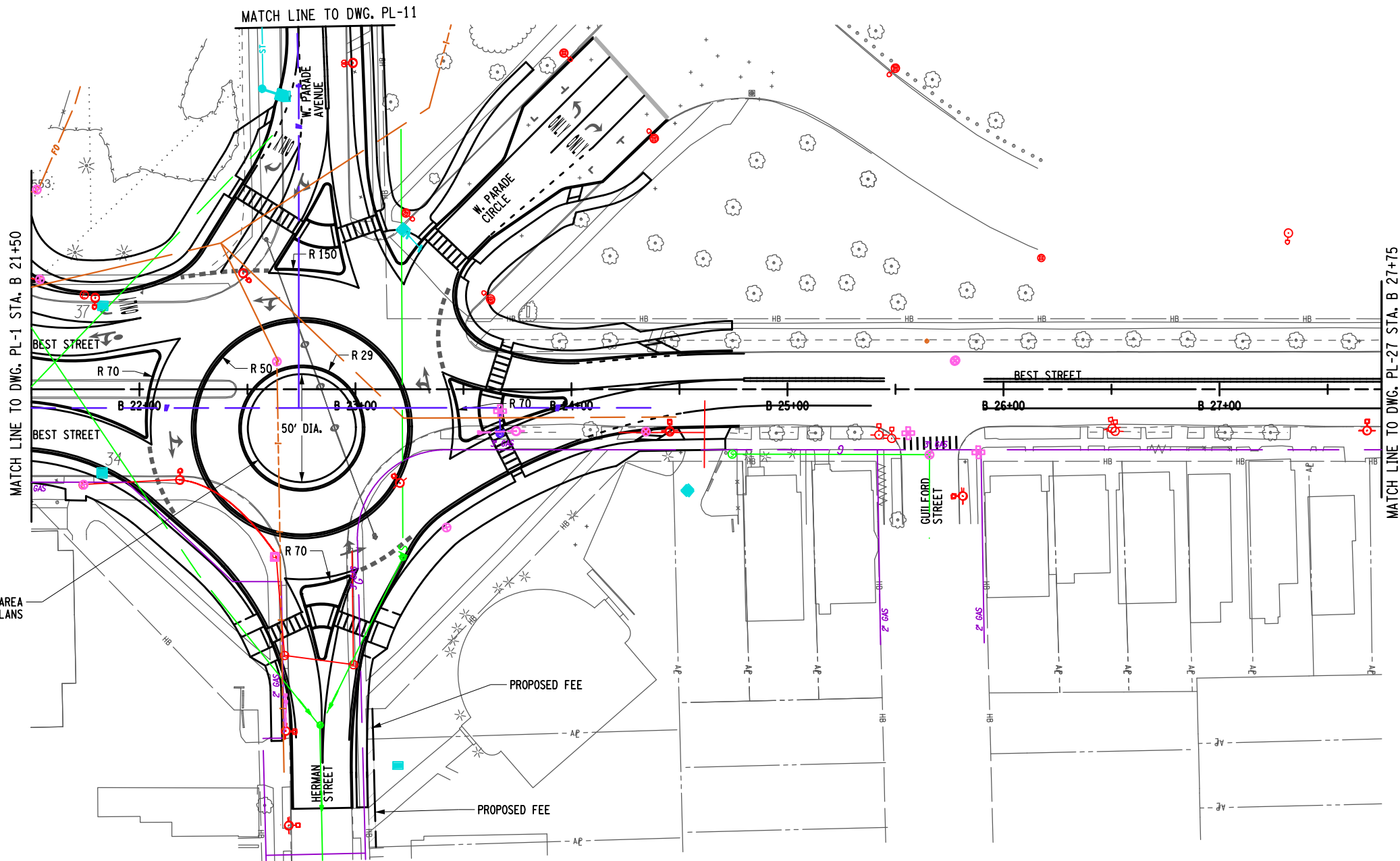
FILE NAME =
DATE/TIME = 9/8/2023
USER = jkoch

PROJECT MANAGER
CHECK
DRAFTING
CHECK
DESIGN
JOB MANAGER
DESIGN SUPERVISOR

LEGEND:

REMOVE STORM SEWER

GRID NORTH



NOTES:

- SCOPE OF WORK INCLUDES:
 MILLING AND RESURFACING
 CURB RAMPS AND ADA UPGRADES
 CURB REPLACEMENT AS NEEDED
 SIDEWALK REPLACEMENT AS NEEDED
 LIGHTING REPLACEMENT IN KIND
 DRAINAGE REPLACEMENT AS NEEDED (CLEANING AND RESET MIN.)
 HYDRANT RELOCATION AS NEEDED (WHERE IN CONFLICT WITH ADA RAMPS)
 ADDITION OF LANDSCAPING (STREET TREES (5 FT SNOW STORAGE WIDTH REQUIRED FOR STREET TREES)
 PAVEMENT MARKING TO MATCH EXISTING (CROSSWALKS TO MATCH CITY OF BUFFALO CURRENT STANDARD)

AFFIX SEAL: ON:	ALTERED BY: ON:

AS-BUILT REVISIONS DESCRIPTION OF ALTERATIONS:	NEW YORK STATE ROUTE 33	PIN 5512.52 UTILITY QUALITY LEVEL X	BRIDGES	CULVERTS	ALL DIMENSIONS IN FT UNLESS OTHERWISE NOTED	CONTRACT NUMBER
	KENSINGTON EXPRESSWAY PROJECT & 1R CITY STREETS					DRAWING NO. PL-26
	CITY OF BUFFALO				GENERAL PLAN 1R CITY STREETS BEST STREET	SHEET NO.
	COUNTY: ERIE	REGION: 05				

IT IS A VIOLATION OF LAW FOR ANY PERSON, UNLESS THEY ARE ACTING UNDER THE DIRECTION OF A LICENSED PROFESSIONAL ENGINEER, ARCHITECT, LANDSCAPE ARCHITECT, OR LAND SURVEYOR, TO ALTER AN ITEM IN ANY WAY. IF AN ITEM BEARING THE STAMP OF A LICENSED PROFESSIONAL IS ALTERED, THE ALTERING ENGINEER, ARCHITECT, LANDSCAPE ARCHITECT, OR LAND SURVEYOR SHALL STAMP THE DOCUMENT AND INCLUDE THE NOTATION "ALTERED BY" FOLLOWED BY THEIR SIGNATURE, THE DATE OF SUCH ALTERATION, AND A SPECIFIC DESCRIPTION OF THE ALTERATION.



Department of Transportation

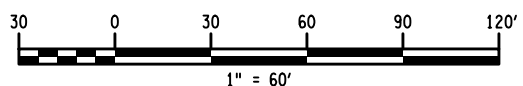
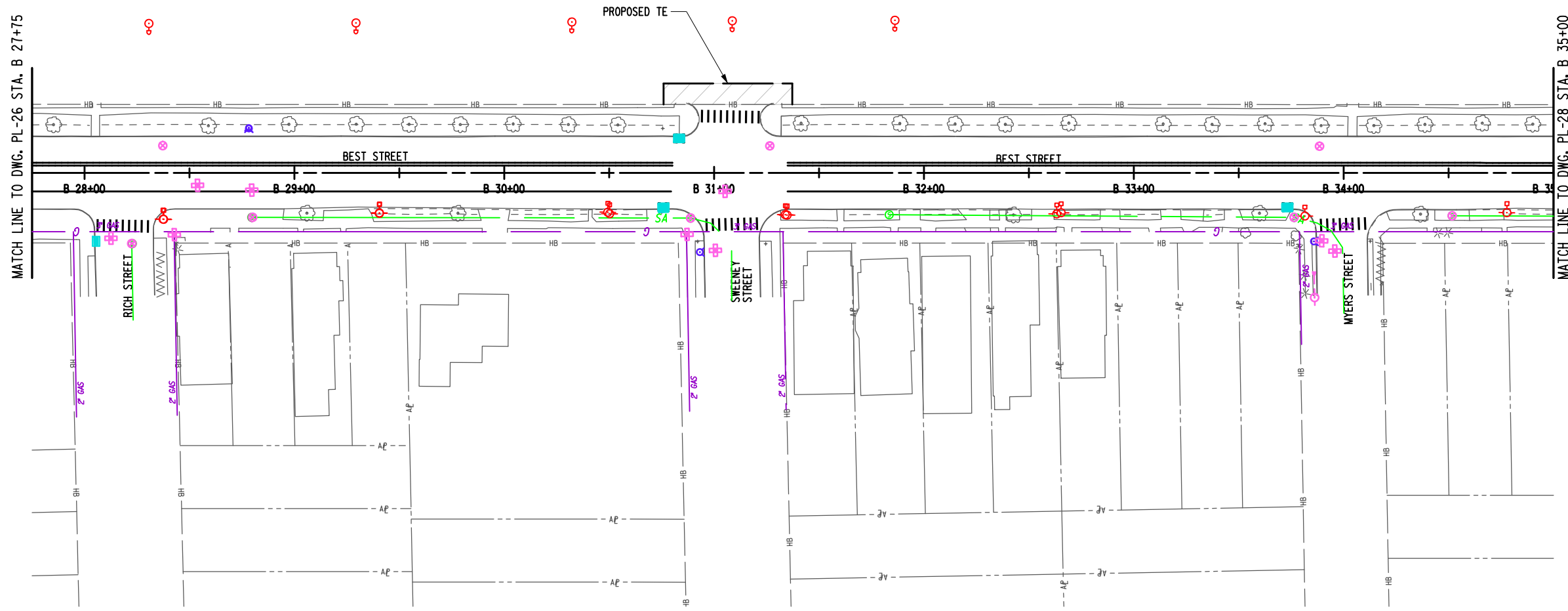
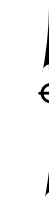
FILE NAME =
DATE/TIME = 9/8/2023
USER = jkoch

PROJECT MANAGER
CHECK
DRAFTING
CHECK
DESIGN
JOB MANAGER
DESIGN SUPERVISOR

LEGEND:

REMOVE STORM SEWER 

GRID NORTH



NOTES:

- SCOPE OF WORK INCLUDES:
 MILLING AND RESURFACING
 CURB RAMPS AND ADA UPGRADES
 CURB REPLACEMENT AS NEEDED
 SIDEWALK REPLACEMENT AS NEEDED
 LIGHTING REPLACEMENT IN KIND
 DRAINAGE REPLACEMENT AS NEEDED (CLEANING AND RESET MIN.)
 HYDRANT RELOCATION AS NEEDED (WHERE IN CONFLICT WITH ADA RAMPS)
 ADDITION OF LANDSCAPING (STREET TREES (5 FT SNOW STORAGE WIDTH REQUIRED FOR STREET TREES)
 PAVEMENT MARKING TO MATCH EXISTING (CROSSWALKS TO MATCH CITY OF BUFFALO CURRENT STANDARD)

AFFIX SEAL:
ON:

ALTERED BY:
ON:

AS-BUILT REVISIONS DESCRIPTION OF ALTERATIONS:	NEW YORK STATE ROUTE 33	PIN 5512.52	BRIDGES	CULVERTS	ALL DIMENSIONS IN FT UNLESS OTHERWISE NOTED	CONTRACT NUMBER
	KENSINGTON EXPRESSWAY PROJECT & 1R CITY STREETS	UTILITY QUALITY LEVEL X				
	CITY OF BUFFALO				GENERAL PLAN 1R CITY STREETS BEST STREET	DRAWING NO. PL-27
	COUNTY: ERIE	REGION: 05				SHEET NO.

IT IS A VIOLATION OF LAW FOR ANY PERSON, UNLESS THEY ARE ACTING UNDER THE DIRECTION OF A LICENSED PROFESSIONAL ENGINEER, ARCHITECT, LANDSCAPE ARCHITECT, OR LAND SURVEYOR, TO ALTER AN ITEM IN ANY WAY. IF AN ITEM BEARING THE STAMP OF A LICENSED PROFESSIONAL IS ALTERED, THE ALTERING ENGINEER, ARCHITECT, LANDSCAPE ARCHITECT, OR LAND SURVEYOR SHALL STAMP THE DOCUMENT AND INCLUDE THE NOTATION "ALTERED BY" FOLLOWED BY THEIR SIGNATURE, THE DATE OF SUCH ALTERATION, AND A SPECIFIC DESCRIPTION OF THE ALTERATION.



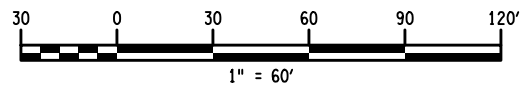
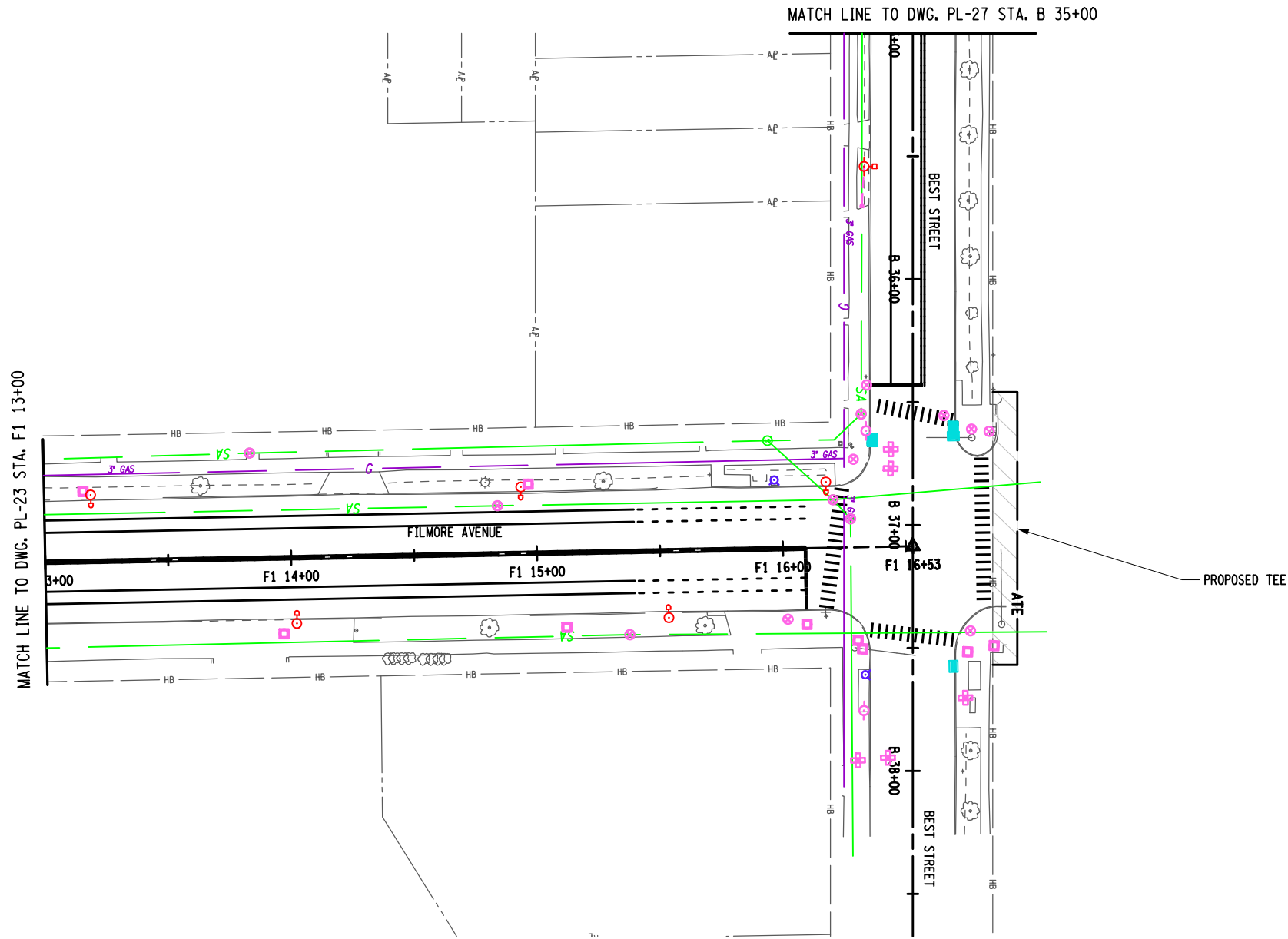
Department of Transportation

FILE NAME =
DATE/TIME = 9/8/2023
USER = jkoch

PROJECT MANAGER
CHECK
DRAFTING
CHECK
DESIGN
JOB MANAGER
DESIGN SUPERVISOR

LEGEND:

REMOVE STORM SEWER 



NOTES:

- SCOPE OF WORK INCLUDES:
 MILLING AND RESURFACING
 CURB RAMPS AND ADA UPGRADES
 CURB REPLACEMENT AS NEEDED
 SIDEWALK REPLACEMENT AS NEEDED
 LIGHTING REPLACEMENT IN KIND
 DRAINAGE REPLACEMENT AS NEEDED (CLEANING AND RESET MIN.)
 HYDRANT RELOCATION AS NEEDED (WHERE IN CONFLICT WITH ADA RAMPS)
 ADDITION OF LANDSCAPING (STREET TREES (5 FT SNOW STORAGE WIDTH REQUIRED FOR STREET TREES)
 PAVEMENT MARKING TO MATCH EXISTING (CROSSWALKS TO MATCH CITY OF BUFFALO CURRENT STANDARD)

AFFIX SEAL: ON:	ALTERED BY: ON:

AS-BUILT REVISIONS DESCRIPTION OF ALTERATIONS:	NEW YORK STATE ROUTE 33 KENSINGTON EXPRESSWAY PROJECT & 1R CITY STREETS CITY OF BUFFALO COUNTY: ERIE REGION: 05	PIN 5512.52 UTILITY QUALITY LEVEL X	BRIDGES	CULVERTS	ALL DIMENSIONS IN FT UNLESS OTHERWISE NOTED	CONTRACT NUMBER
GENERAL PLAN 1R CITY STREETS BEST STREET, FILMORE AVENUE					DRAWING NO. PL-28 SHEET NO.	

IT IS A VIOLATION OF LAW FOR ANY PERSON, UNLESS THEY ARE ACTING UNDER THE DIRECTION OF A LICENSED PROFESSIONAL ENGINEER, ARCHITECT, LANDSCAPE ARCHITECT, OR LAND SURVEYOR, TO ALTER AN ITEM IN ANY WAY. IF AN ITEM BEARING THE STAMP OF A LICENSED PROFESSIONAL IS ALTERED, THE ALTERING ENGINEER, ARCHITECT, LANDSCAPE ARCHITECT, OR LAND SURVEYOR SHALL STAMP THE DOCUMENT AND INCLUDE THE NOTATION "ALTERED BY" FOLLOWED BY THEIR SIGNATURE, THE DATE OF SUCH ALTERATION, AND A SPECIFIC DESCRIPTION OF THE ALTERATION.

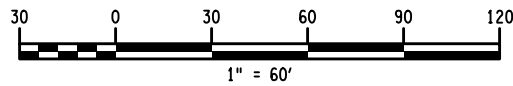
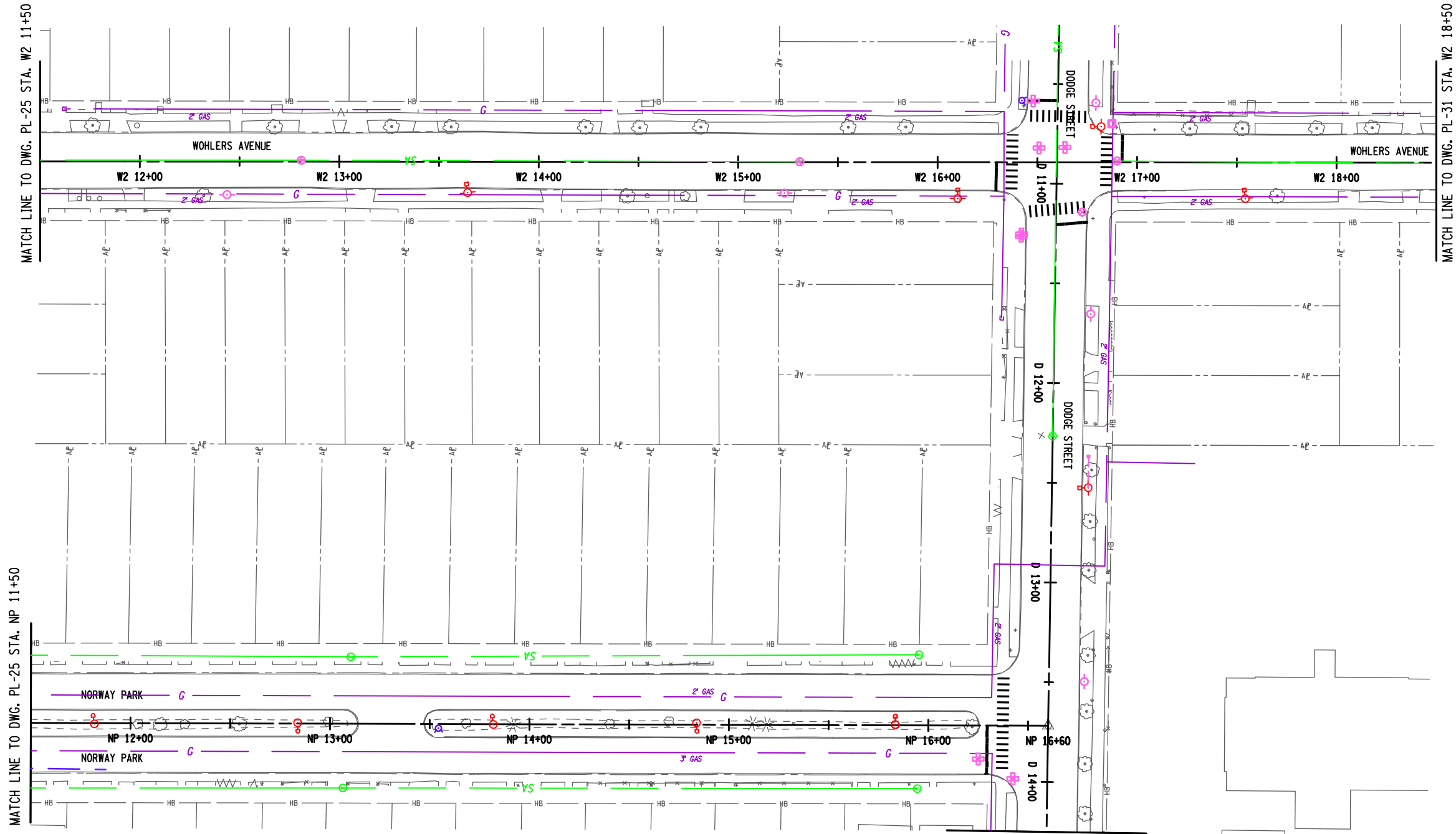


FILE NAME =
DATE/TIME = 9/8/2023
USER = jkoch

PROJECT MANAGER
CHECK
DRAFTING
CHECK
DESIGN
JOB MANAGER
DESIGN SUPERVISOR

LEGEND:

REMOVE STORM SEWER



NOTES:

- SCOPE OF WORK INCLUDES:
 MILLING AND RESURFACING
 CURB RAMPS AND ADA UPGRADES
 CURB REPLACEMENT AS NEEDED
 SIDEWALK REPLACEMENT AS NEEDED
 LIGHTING REPLACEMENT IN KIND
 DRAINAGE REPLACEMENT AS NEEDED (CLEANING AND RESET MIN.)
 HYDRANT RELOCATION AS NEEDED (WHERE IN CONFLICT WITH ADA RAMPS)
 ADDITION OF LANDSCAPING (STREET TREES (5 FT SNOW STORAGE WIDTH REQUIRED FOR STREET TREES)
 PAVEMENT MARKING TO MATCH EXISTING (CROSSWALKS TO MATCH CITY OF BUFFALO CURRENT STANDARD)

AFFIX SEAL: ON:	ALTERED BY: ON:

AS-BUILT REVISIONS DESCRIPTION OF ALTERATIONS:	NEW YORK STATE ROUTE 33 KENSINGTON EXPRESSWAY PROJECT & 1R CITY STREETS CITY OF BUFFALO COUNTY: ERIE REGION: 05	PIN 5512.52 UTILITY QUALITY LEVEL X	BRIDGES	CULVERTS	ALL DIMENSIONS IN FT UNLESS OTHERWISE NOTED	CONTRACT NUMBER
GENERAL PLAN 1R CITY STREETS WOHLARS AVENUE, DODGE STREET & NORWAY PARK					DRAWING NO. PL-29 SHEET NO.	

IT IS A VIOLATION OF LAW FOR ANY PERSON, UNLESS THEY ARE ACTING UNDER THE DIRECTION OF A LICENSED PROFESSIONAL ENGINEER, ARCHITECT, LANDSCAPE ARCHITECT, OR LAND SURVEYOR, TO ALTER AN ITEM IN ANY WAY. IF AN ITEM BEARING THE STAMP OF A LICENSED PROFESSIONAL IS ALTERED, THE ALTERING ENGINEER, ARCHITECT, LANDSCAPE ARCHITECT, OR LAND SURVEYOR SHALL STAMP THE DOCUMENT AND INCLUDE THE NOTATION "ALTERED BY" FOLLOWED BY THEIR SIGNATURE, THE DATE OF SUCH ALTERATION, AND A SPECIFIC DESCRIPTION OF THE ALTERATION.



FILE NAME =
DATE/TIME = 9/8/2023
USER = jkoch

PROJECT MANAGER

CHECK

DRAFTING

CHECK

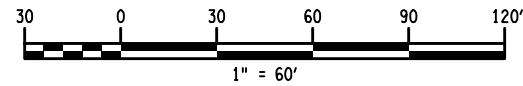
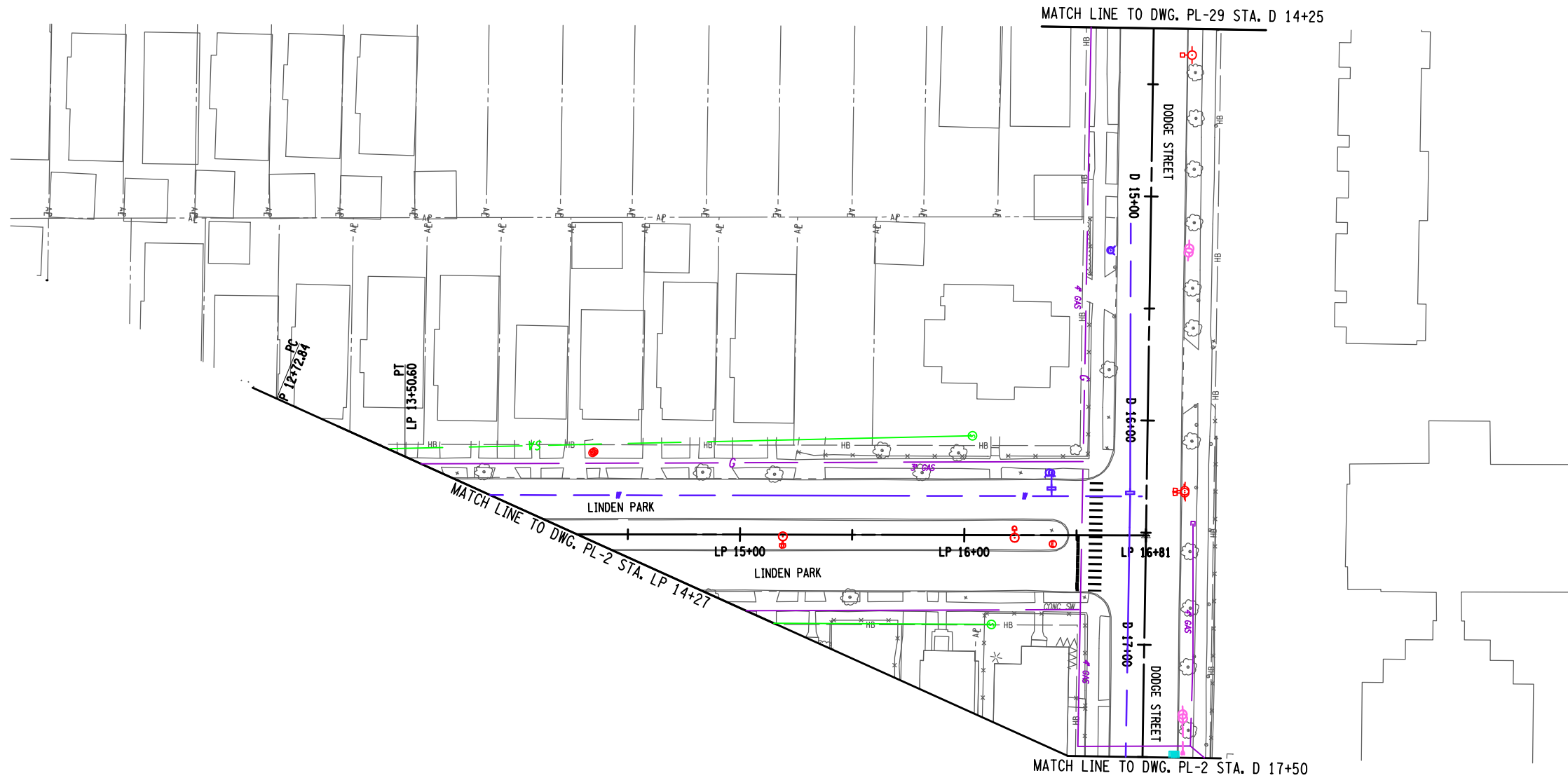
DESIGN

JOB MANAGER

DESIGN SUPERVISOR

LEGEND:



REMOVE STORM SEWER 



NOTES:

- SCOPE OF WORK INCLUDES:
 MILLING AND RESURFACING
 CURB RAMPS AND ADA UPGRADES
 CURB REPLACEMENT AS NEEDED
 SIDEWALK REPLACEMENT AS NEEDED
 LIGHTING REPLACEMENT IN KIND
 DRAINAGE REPLACEMENT AS NEEDED (CLEANING AND RESET MIN.)
 HYDRANT RELOCATION AS NEEDED (WHERE IN CONFLICT WITH ADA RAMPS)
 ADDITION OF LANDSCAPING (STREET TREES 15 FT SNOW STORAGE WIDTH REQUIRED FOR STREET TREES)
 PAVEMENT MARKING TO MATCH EXISTING (CROSSWALKS TO MATCH CITY OF BUFFALO CURRENT STANDARD)

AFFIX SEAL: ON:	ALTERED BY: ON:

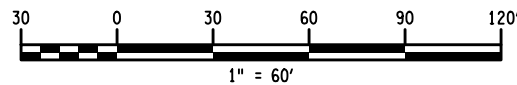
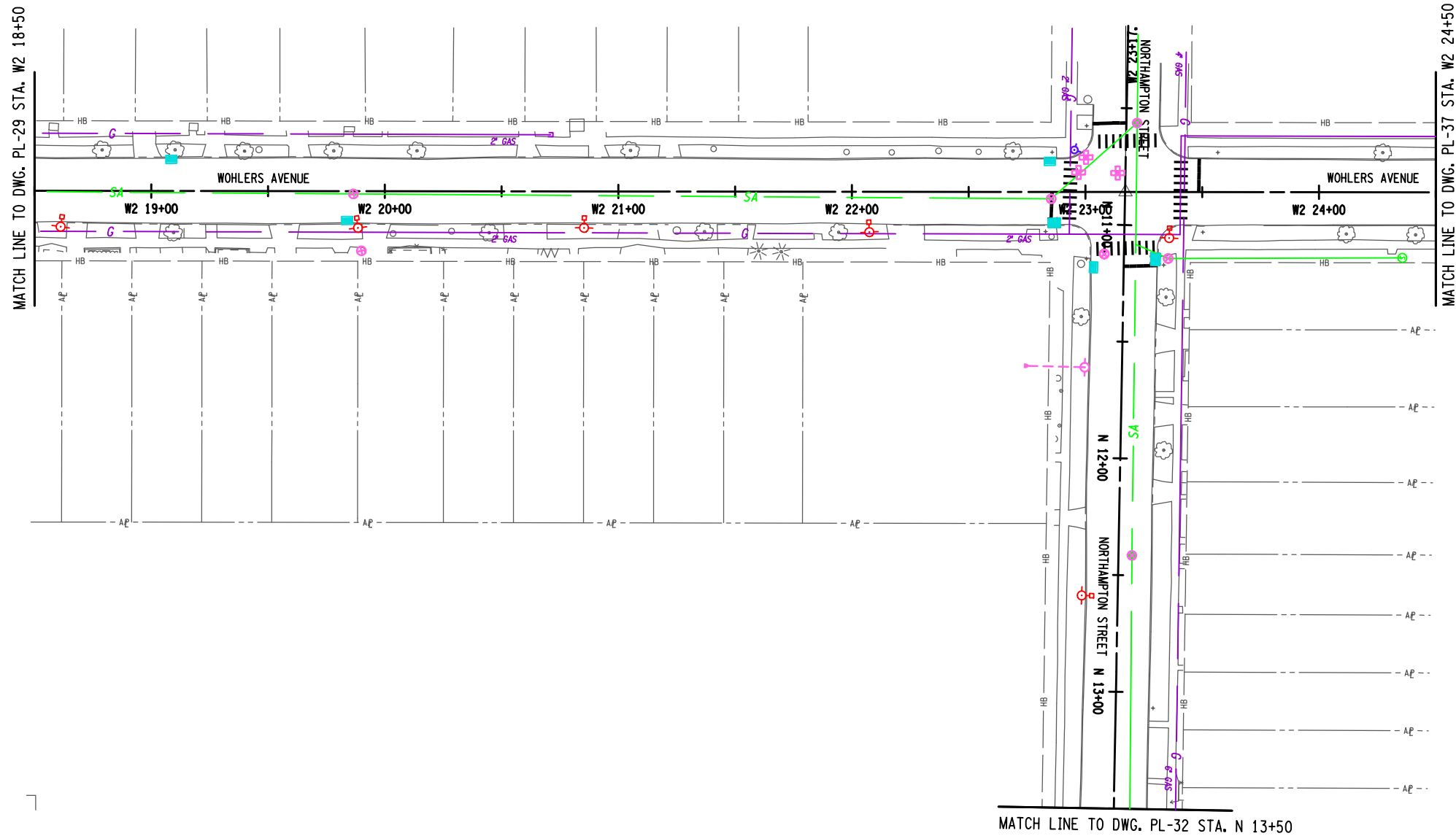
AS-BUILT REVISIONS DESCRIPTION OF ALTERATIONS:	NEW YORK STATE ROUTE 33	PIN 5512.52 UTILITY QUALITY LEVEL X	BRIDGES	CULVERTS	ALL DIMENSIONS IN FT UNLESS OTHERWISE NOTED	CONTRACT NUMBER	
	KENSINGTON EXPRESSWAY PROJECT & 1R CITY STREETS						
	CITY OF BUFFALO				GENERAL PLAN 1R CITY STREETS DODGE STREET & LINDEN PARK	DRAWING NO. PL-30	
	COUNTY: ERIE	REGION: 05				SHEET NO.	
<p>IT IS A VIOLATION OF LAW FOR ANY PERSON, UNLESS THEY ARE ACTING UNDER THE DIRECTION OF A LICENSED PROFESSIONAL ENGINEER, ARCHITECT, LANDSCAPE ARCHITECT, OR LAND SURVEYOR, TO ALTER AN ITEM IN ANY WAY. IF AN ITEM BEARING THE STAMP OF A LICENSED PROFESSIONAL IS ALTERED, THE ALTERING ENGINEER, ARCHITECT, LANDSCAPE ARCHITECT, OR LAND SURVEYOR SHALL STAMP THE DOCUMENT AND INCLUDE THE NOTATION "ALTERED BY" FOLLOWED BY THEIR SIGNATURE, THE DATE OF SUCH ALTERATION, AND A SPECIFIC DESCRIPTION OF THE ALTERATION.</p>							

FILE NAME =
DATE/TIME = 9/8/2023
USER = jkoch

PROJECT MANAGER
CHECK
DRAFTING
CHECK
DESIGN
JOB MANAGER
DESIGN SUPERVISOR

LEGEND:

REMOVE STORM SEWER 



NOTES:

- SCOPE OF WORK INCLUDES:
 MILLING AND RESURFACING
 CURB RAMPS AND ADA UPGRADES
 CURB REPLACEMENT AS NEEDED
 SIDEWALK REPLACEMENT AS NEEDED
 LIGHTING REPLACEMENT IN KIND
 DRAINAGE REPLACEMENT AS NEEDED (CLEANING AND RESET MIN.)
 HYDRANT RELOCATION AS NEEDED (WHERE IN CONFLICT WITH ADA RAMPS)
 ADDITION OF LANDSCAPING (STREET TREES (5 FT SNOW STORAGE WIDTH REQUIRED FOR STREET TREES)
 PAVEMENT MARKING TO MATCH EXISTING (CROSSWALKS TO MATCH CITY OF BUFFALO CURRENT STANDARD)

AFFIX SEAL: ON:	ALTERED BY: ON:

AS-BUILT REVISIONS DESCRIPTION OF ALTERATIONS:	NEW YORK STATE ROUTE 33 KENSINGTON EXPRESSWAY PROJECT & 1R CITY STREETS CITY OF BUFFALO COUNTY: ERIE REGION: 05	PIN 5512.52 UTILITY QUALITY LEVEL X	BRIDGES	CULVERTS	ALL DIMENSIONS IN FT UNLESS OTHERWISE NOTED	CONTRACT NUMBER
GENERAL PLAN 1R CITY STREETS WOHLERS AVENUE & NORTHAMPTON STREET					DRAWING NO. PL-31 SHEET NO.	

IT IS A VIOLATION OF LAW FOR ANY PERSON, UNLESS THEY ARE ACTING UNDER THE DIRECTION OF A LICENSED PROFESSIONAL ENGINEER, ARCHITECT, LANDSCAPE ARCHITECT, OR LAND SURVEYOR, TO ALTER AN ITEM IN ANY WAY. IF AN ITEM BEARING THE STAMP OF A LICENSED PROFESSIONAL IS ALTERED, THE ALTERING ENGINEER, ARCHITECT, LANDSCAPE ARCHITECT, OR LAND SURVEYOR SHALL STAMP THE DOCUMENT AND INCLUDE THE NOTATION "ALTERED BY" FOLLOWED BY THEIR SIGNATURE, THE DATE OF SUCH ALTERATION, AND A SPECIFIC DESCRIPTION OF THE ALTERATION.



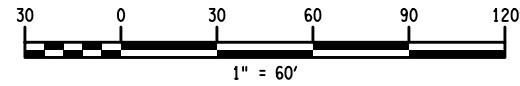

FILE NAME =
DATE/TIME = 9/8/2023
USER = jkoch

PROJECT MANAGER
CHECK
DRAFTING
CHECK
DESIGN
JOB MANAGER
DESIGN SUPERVISOR

LEGEND:

REMOVE STORM SEWER

GRID NORTH



NOTES:

- SCOPE OF WORK INCLUDES:
 MILLING AND RESURFACING
 CURB RAMPS AND ADA UPGRADES
 CURB REPLACEMENT AS NEEDED
 SIDEWALK REPLACEMENT AS NEEDED
 LIGHTING REPLACEMENT IN KIND
 DRAINAGE REPLACEMENT AS NEEDED (CLEANING AND RESET MIN.)
 HYDRANT RELOCATION AS NEEDED (WHERE IN CONFLICT WITH ADA RAMPS)
 ADDITION OF LANDSCAPING (STREET TREES 15 FT SNOW STORAGE WIDTH REQUIRED FOR STREET TREES)
 PAVEMENT MARKING TO MATCH EXISTING (CROSSWALKS TO MATCH CITY OF BUFFALO CURRENT STANDARD)

AFFIX SEAL: ON:	ALTERED BY: ON:

AS-BUILT REVISIONS DESCRIPTION OF ALTERATIONS:	NEW YORK STATE ROUTE 33	PIN 5512.52	BRIDGES	CULVERTS	ALL DIMENSIONS IN FT UNLESS OTHERWISE NOTED	CONTRACT NUMBER
	KENSINGTON EXPRESSWAY PROJECT & 1R CITY STREETS	UTILITY QUALITY LEVEL X				GENERAL PLAN 1R CITY STREETS NORTHAMPTON STREET
	CITY OF BUFFALO					
	COUNTY: ERIE	REGION: 05				

IT IS A VIOLATION OF LAW FOR ANY PERSON, UNLESS THEY ARE ACTING UNDER THE DIRECTION OF A LICENSED PROFESSIONAL ENGINEER, ARCHITECT, LANDSCAPE ARCHITECT, OR LAND SURVEYOR, TO ALTER AN ITEM IN ANY WAY. IF AN ITEM BEARING THE STAMP OF A LICENSED PROFESSIONAL IS ALTERED, THE ALTERING ENGINEER, ARCHITECT, LANDSCAPE ARCHITECT, OR LAND SURVEYOR SHALL STAMP THE DOCUMENT AND INCLUDE THE NOTATION "ALTERED BY" FOLLOWED BY THEIR SIGNATURE, THE DATE OF SUCH ALTERATION, AND A SPECIFIC DESCRIPTION OF THE ALTERATION.

PROJECT MANAGER
 CHECK
 DRAFTING
 CHECK
 DESIGN
 JOB MANAGER
 DESIGN SUPERVISOR
 FILE NAME =
 DATE/TIME = 9/8/2023
 USER = jkoch

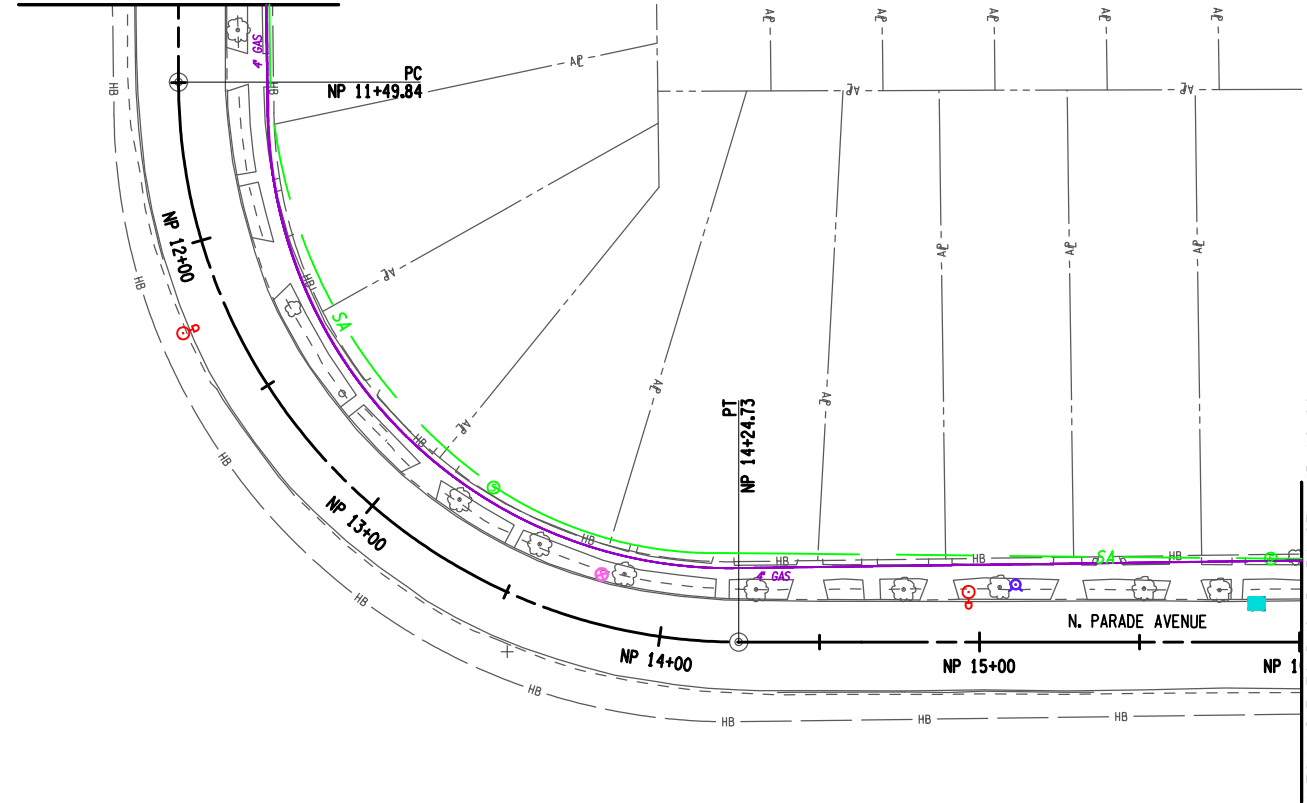
LEGEND:

REMOVE STORM SEWER

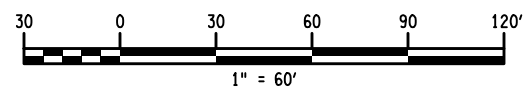
GRID NORTH



MATCH LINE TO DWG. PL-35 STA. NP 11+25



MATCH LINE TO DWG. PL-34 STA. NP 16+00



NOTES:

- SCOPE OF WORK INCLUDES:
 MILLING AND RESURFACING
 CURB RAMPS AND ADA UPGRADES
 CURB REPLACEMENT AS NEEDED
 SIDEWALK REPLACEMENT AS NEEDED
 LIGHTING REPLACEMENT IN KIND
 DRAINAGE REPLACEMENT AS NEEDED (CLEANING AND RESET MIN.)
 HYDRANT RELOCATION AS NEEDED (WHERE IN CONFLICT WITH ADA RAMPS)
 ADDITION OF LANDSCAPING (STREET TREES (5 FT SNOW STORAGE WIDTH REQUIRED FOR STREET TREES)
 PAVEMENT MARKING TO MATCH EXISTING (CROSSWALKS TO MATCH CITY OF BUFFALO CURRENT STANDARD)

AFFIX SEAL: ON:	ALTERED BY: ON:

AS-BUILT REVISIONS DESCRIPTION OF ALTERATIONS:	NEW YORK STATE ROUTE 33	PIN 5512.52 UTILITY QUALITY LEVEL X	BRIDGES	CULVERTS	ALL DIMENSIONS IN FT UNLESS OTHERWISE NOTED	CONTRACT NUMBER
	KENSINGTON EXPRESSWAY PROJECT & 1R CITY STREETS					GENERAL PLAN 1R CITY STREETS N. PARADE AVENUE
	CITY OF BUFFALO					
COUNTY: ERIE	REGION: 05					

IT IS A VIOLATION OF LAW FOR ANY PERSON, UNLESS THEY ARE ACTING UNDER THE DIRECTION OF A LICENSED PROFESSIONAL ENGINEER, ARCHITECT, LANDSCAPE ARCHITECT, OR LAND SURVEYOR, TO ALTER AN ITEM IN ANY WAY. IF AN ITEM BEARING THE STAMP OF A LICENSED PROFESSIONAL IS ALTERED, THE ALTERING ENGINEER, ARCHITECT, LANDSCAPE ARCHITECT, OR LAND SURVEYOR SHALL STAMP THE DOCUMENT AND INCLUDE THE NOTATION "ALTERED BY" FOLLOWED BY THEIR SIGNATURE, THE DATE OF SUCH ALTERATION, AND A SPECIFIC DESCRIPTION OF THE ALTERATION.



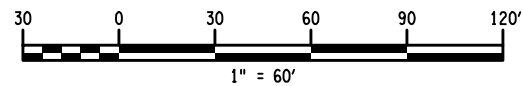
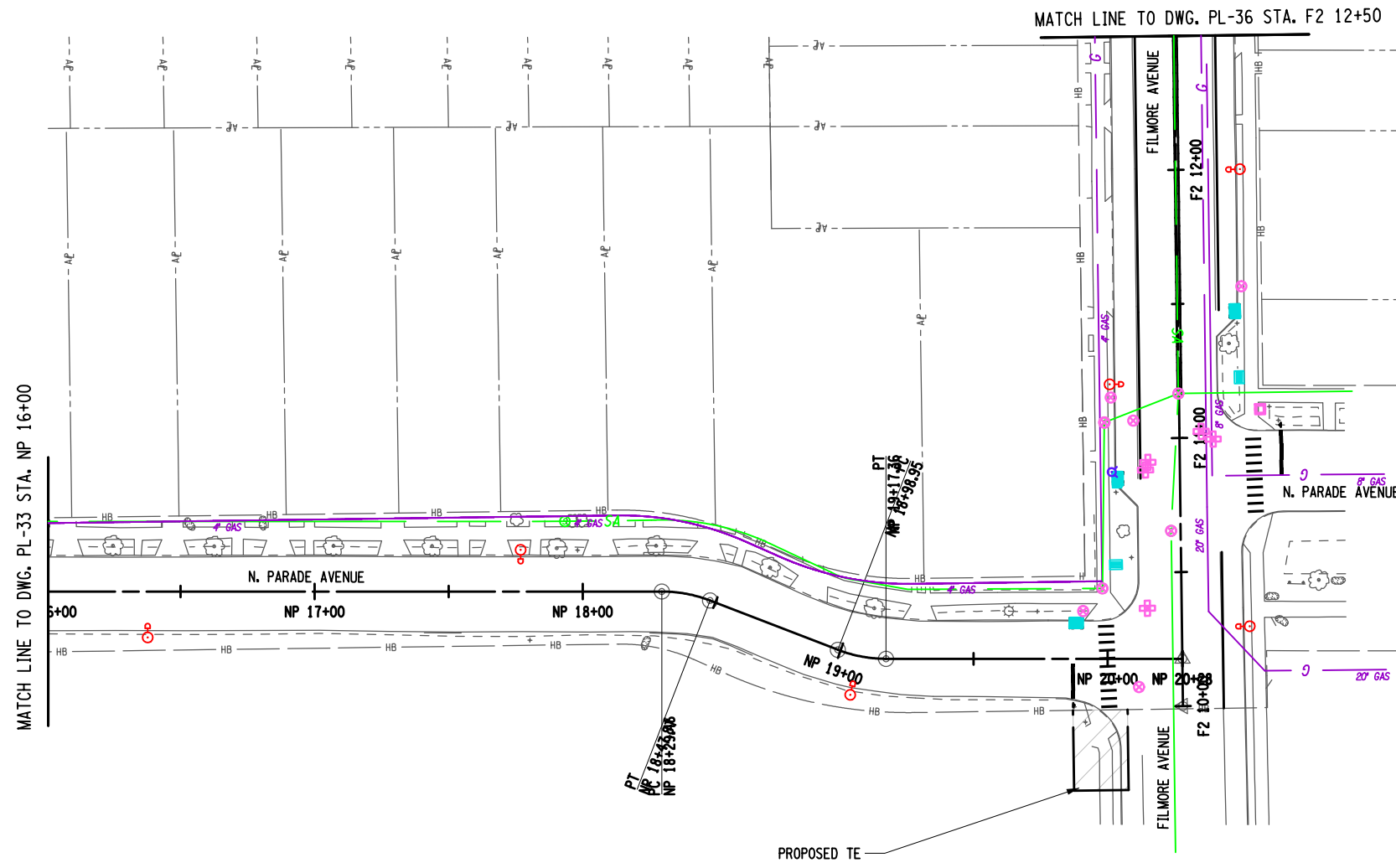
FILE NAME =
DATE/TIME = 9/8/2023
USER = jkoch

PROJECT MANAGER
CHECK
DRAFTING
CHECK
DESIGN
JOB MANAGER
DESIGN SUPERVISOR

LEGEND:

REMOVE STORM SEWER 

GRID NORTH



NOTES:

- SCOPE OF WORK INCLUDES:
 MILLING AND RESURFACING
 CURB RAMPS AND ADA UPGRADES
 CURB REPLACEMENT AS NEEDED
 SIDEWALK REPLACEMENT AS NEEDED
 LIGHTING REPLACEMENT IN KIND
 DRAINAGE REPLACEMENT AS NEEDED (CLEANING AND RESET MIN.)
 HYDRANT RELOCATION AS NEEDED (WHERE IN CONFLICT WITH ADA RAMPS)
 ADDITION OF LANDSCAPING (STREET TREES 15 FT SNOW STORAGE WIDTH REQUIRED FOR STREET TREES)
 PAVEMENT MARKING TO MATCH EXISTING (CROSSWALKS TO MATCH CITY OF BUFFALO CURRENT STANDARD)

AFFIX SEAL: ON:	ALTERED BY: ON:

AS-BUILT REVISIONS DESCRIPTION OF ALTERATIONS:	NEW YORK STATE ROUTE 33 KENSINGTON EXPRESSWAY PROJECT & 1R CITY STREETS CITY OF BUFFALO COUNTY: ERIE REGION: 05	PIN 5512.52 UTILITY QUALITY LEVEL X	BRIDGES	CULVERTS	ALL DIMENSIONS IN FT UNLESS OTHERWISE NOTED	CONTRACT NUMBER
GENERAL PLAN 1R CITY STREETS N. PARADE AVENUE & FILMORE AVENUE					DRAWING NO. PL-34 SHEET NO.	

IT IS A VIOLATION OF LAW FOR ANY PERSON, UNLESS THEY ARE ACTING UNDER THE DIRECTION OF A LICENSED PROFESSIONAL ENGINEER, ARCHITECT, LANDSCAPE ARCHITECT, OR LAND SURVEYOR, TO ALTER AN ITEM IN ANY WAY. IF AN ITEM BEARING THE STAMP OF A LICENSED PROFESSIONAL IS ALTERED, THE ALTERING ENGINEER, ARCHITECT, LANDSCAPE ARCHITECT, OR LAND SURVEYOR SHALL STAMP THE DOCUMENT AND INCLUDE THE NOTATION "ALTERED BY" FOLLOWED BY THEIR SIGNATURE, THE DATE OF SUCH ALTERATION, AND A SPECIFIC DESCRIPTION OF THE ALTERATION.



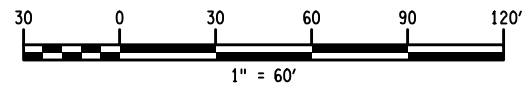
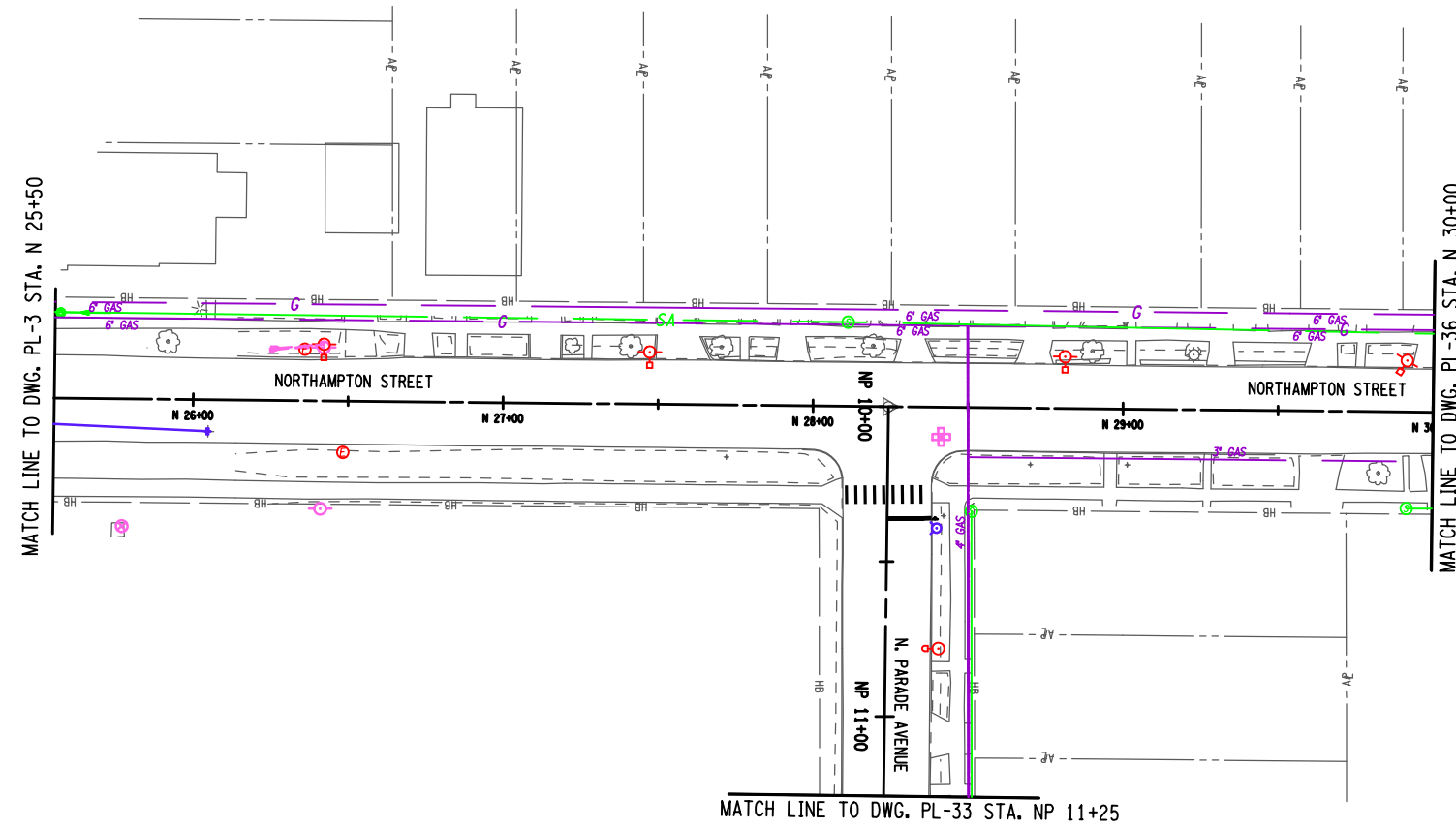
FILE NAME =
DATE/TIME = 9/8/2023
USER = jkoch

PROJECT MANAGER
CHECK
DRAFTING
CHECK
DESIGN
JOB MANAGER
DESIGN SUPERVISOR

LEGEND:

REMOVE STORM SEWER 




GRID NORTH



NOTES:

- SCOPE OF WORK INCLUDES:
 MILLING AND RESURFACING
 CURB RAMPS AND ADA UPGRADES
 CURB REPLACEMENT AS NEEDED
 SIDEWALK REPLACEMENT AS NEEDED
 LIGHTING REPLACEMENT IN KIND
 DRAINAGE REPLACEMENT AS NEEDED (CLEANING AND RESET MIN.)
 HYDRANT RELOCATION AS NEEDED (WHERE IN CONFLICT WITH ADA RAMPS)
 ADDITION OF LANDSCAPING (STREET TREES (5 FT SNOW STORAGE WIDTH REQUIRED FOR STREET TREES)
 PAVEMENT MARKING TO MATCH EXISTING (CROSSWALKS TO MATCH CITY OF BUFFALO CURRENT STANDARD)

AFFIX SEAL: ON:	ALTERED BY: ON:

AS-BUILT REVISIONS DESCRIPTION OF ALTERATIONS:	NEW YORK STATE ROUTE 33 KENSINGTON EXPRESSWAY PROJECT & 1R CITY STREETS CITY OF BUFFALO COUNTY: ERIE REGION: 05	PIN 5512.52 UTILITY QUALITY LEVEL X	BRIDGES	CULVERTS	ALL DIMENSIONS IN FT UNLESS OTHERWISE NOTED	CONTRACT NUMBER
GENERAL PLAN 1R CITY STREETS N. PARADE AVENUE & NORTHAMPTON STREET					DRAWING NO. PL-35 SHEET NO.	
IT IS A VIOLATION OF LAW FOR ANY PERSON, UNLESS THEY ARE ACTING UNDER THE DIRECTION OF A LICENSED PROFESSIONAL ENGINEER, ARCHITECT, LANDSCAPE ARCHITECT, OR LAND SURVEYOR, TO ALTER AN ITEM IN ANY WAY. IF AN ITEM BEARING THE STAMP OF A LICENSED PROFESSIONAL IS ALTERED, THE ALTERING ENGINEER, ARCHITECT, LANDSCAPE ARCHITECT, OR LAND SURVEYOR SHALL STAMP THE DOCUMENT AND INCLUDE THE NOTATION "ALTERED BY" FOLLOWED BY THEIR SIGNATURE, THE DATE OF SUCH ALTERATION, AND A SPECIFIC DESCRIPTION OF THE ALTERATION.						  

PROJECT MANAGER

CHECK

DRAFTING

CHECK

DESIGN

JOB MANAGER

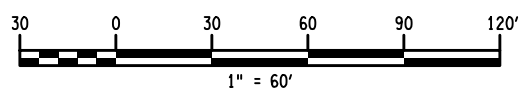
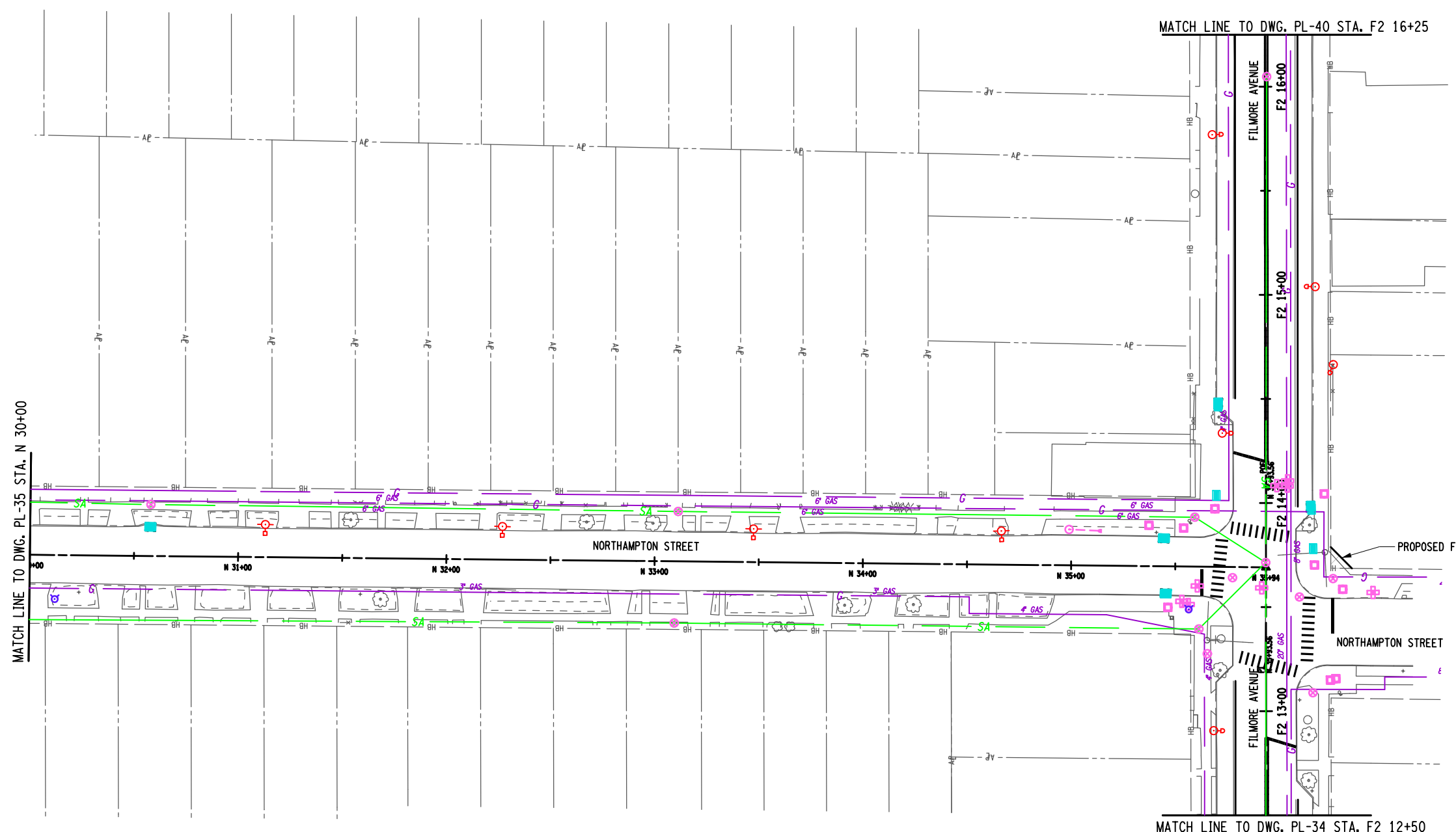
DESIGN SUPERVISOR

FILE NAME =
DATE/TIME = 9/8/2023
USER = jkoch

LEGEND:

REMOVE STORM SEWER

GRID NORTH



NOTES:

- SCOPE OF WORK INCLUDES:
 MILLING AND RESURFACING
 CURB RAMPS AND ADA UPGRADES
 CURB REPLACEMENT AS NEEDED
 SIDEWALK REPLACEMENT AS NEEDED
 LIGHTING REPLACEMENT IN KIND
 DRAINAGE REPLACEMENT AS NEEDED (CLEANING AND RESET MIN.)
 HYDRANT RELOCATION AS NEEDED (WHERE IN CONFLICT WITH ADA RAMPS)
 ADDITION OF LANDSCAPING (STREET TREES (5 FT SNOW STORAGE WIDTH REQUIRED FOR STREET TREES)
 PAVEMENT MARKING TO MATCH EXISTING (CROSSWALKS TO MATCH CITY OF BUFFALO CURRENT STANDARD)

AFFIX SEAL: ON:	ALTERED BY: ON:

AS-BUILT REVISIONS DESCRIPTION OF ALTERATIONS:	NEW YORK STATE ROUTE 33 KENSINGTON EXPRESSWAY PROJECT & 1R CITY STREETS CITY OF BUFFALO COUNTY: ERIE REGION: 05	PIN 5512.52 UTILITY QUALITY LEVEL X	BRIDGES	CULVERTS	ALL DIMENSIONS IN ft UNLESS OTHERWISE NOTED	CONTRACT NUMBER
GENERAL PLAN 1R CITY STREETS NORTHAMPTON STREET & FILMORE AVENUE					DRAWING NO. PL-36 SHEET NO.	
IT IS A VIOLATION OF LAW FOR ANY PERSON, UNLESS THEY ARE ACTING UNDER THE DIRECTION OF A LICENSED PROFESSIONAL ENGINEER, ARCHITECT, LANDSCAPE ARCHITECT, OR LAND SURVEYOR, TO ALTER AN ITEM IN ANY WAY. IF AN ITEM BEARING THE STAMP OF A LICENSED PROFESSIONAL IS ALTERED, THE ALTERING ENGINEER, ARCHITECT, LANDSCAPE ARCHITECT, OR LAND SURVEYOR SHALL STAMP THE DOCUMENT AND INCLUDE THE NOTATION "ALTERED BY" FOLLOWED BY THEIR SIGNATURE, THE DATE OF SUCH ALTERATION, AND A SPECIFIC DESCRIPTION OF THE ALTERATION.						

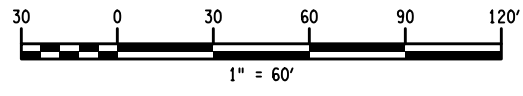
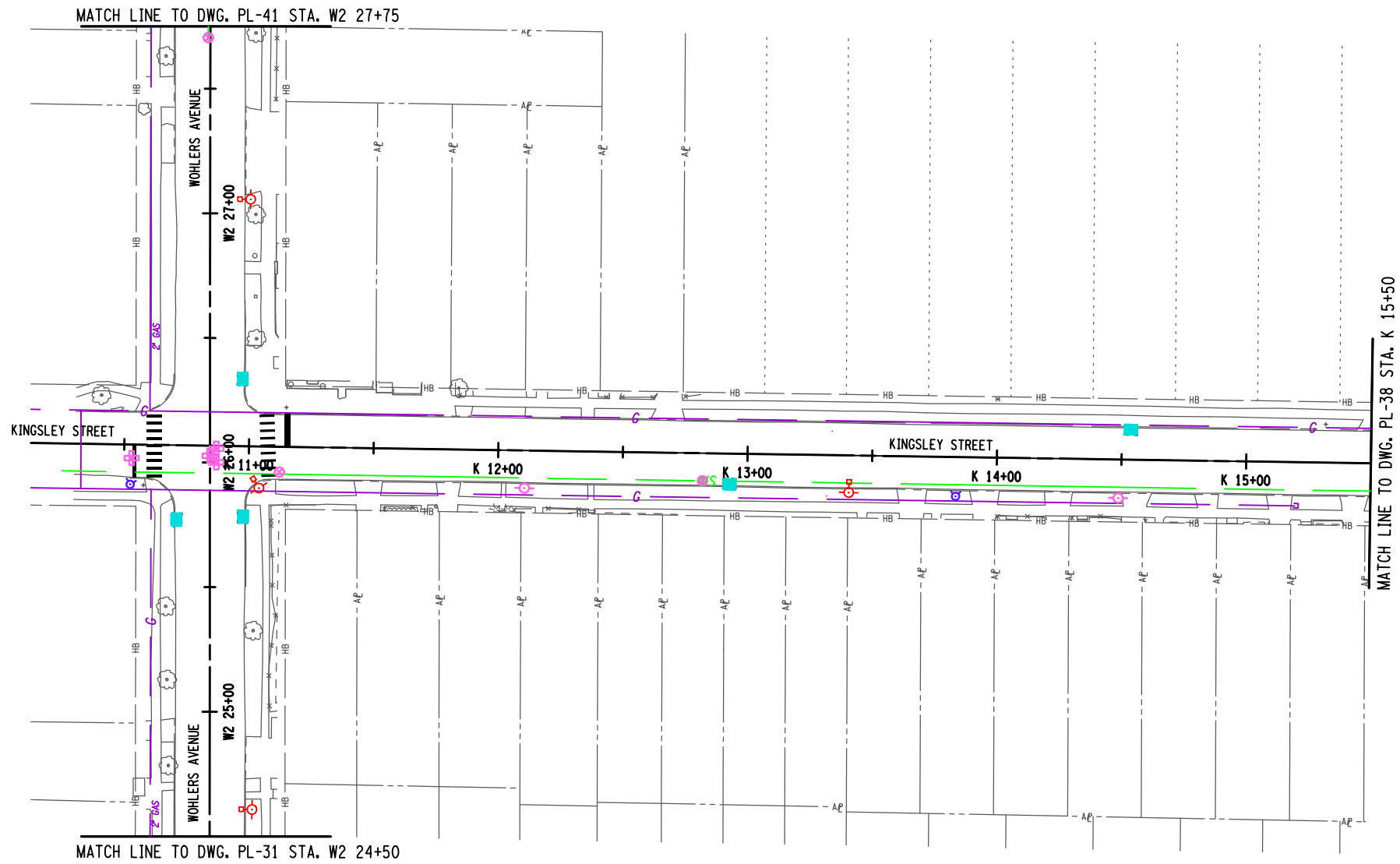
FILE NAME =
DATE/TIME = 9/8/2023
USER = jkoch

PROJECT MANAGER
CHECK
DRAFTING
CHECK
DESIGN
JOB MANAGER
DESIGN SUPERVISOR

LEGEND:

REMOVE STORM SEWER 

GRID NORTH



NOTES:

- SCOPE OF WORK INCLUDES:
 MILLING AND RESURFACING
 CURB RAMPS AND ADA UPGRADES
 CURB REPLACEMENT AS NEEDED
 SIDEWALK REPLACEMENT AS NEEDED
 LIGHTING REPLACEMENT IN KIND
 DRAINAGE REPLACEMENT AS NEEDED (CLEANING AND RESET MIN.)
 HYDRANT RELOCATION AS NEEDED (WHERE IN CONFLICT WITH ADA RAMPS)
 ADDITION OF LANDSCAPING (STREET TREES (5 FT SNOW STORAGE WIDTH REQUIRED FOR STREET TREES)
 PAVEMENT MARKING TO MATCH EXISTING (CROSSWALKS TO MATCH CITY OF BUFFALO CURRENT STANDARD)

AFFIX SEAL: ON:	ALTERED BY: ON:

AS-BUILT REVISIONS DESCRIPTION OF ALTERATIONS:	NEW YORK STATE ROUTE 33 KENSINGTON EXPRESSWAY PROJECT & 1R CITY STREETS CITY OF BUFFALO COUNTY: ERIE REGION: 05	PIN 5512.52 UTILITY QUALITY LEVEL X	BRIDGES	CULVERTS	ALL DIMENSIONS IN FT UNLESS OTHERWISE NOTED	CONTRACT NUMBER
GENERAL PLAN 1R CITY STREETS WOHLERS AVENUE & KINGSLEY STREET					DRAWING NO. PL-37 SHEET NO.	

IT IS A VIOLATION OF LAW FOR ANY PERSON, UNLESS THEY ARE ACTING UNDER THE DIRECTION OF A LICENSED PROFESSIONAL ENGINEER, ARCHITECT, LANDSCAPE ARCHITECT, OR LAND SURVEYOR, TO ALTER AN ITEM IN ANY WAY. IF AN ITEM BEARING THE STAMP OF A LICENSED PROFESSIONAL IS ALTERED, THE ALTERING ENGINEER, ARCHITECT, LANDSCAPE ARCHITECT, OR LAND SURVEYOR SHALL STAMP THE DOCUMENT AND INCLUDE THE NOTATION "ALTERED BY" FOLLOWED BY THEIR SIGNATURE, THE DATE OF SUCH ALTERATION, AND A SPECIFIC DESCRIPTION OF THE ALTERATION.



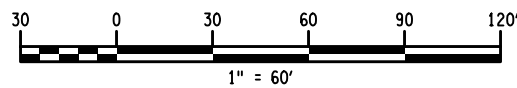
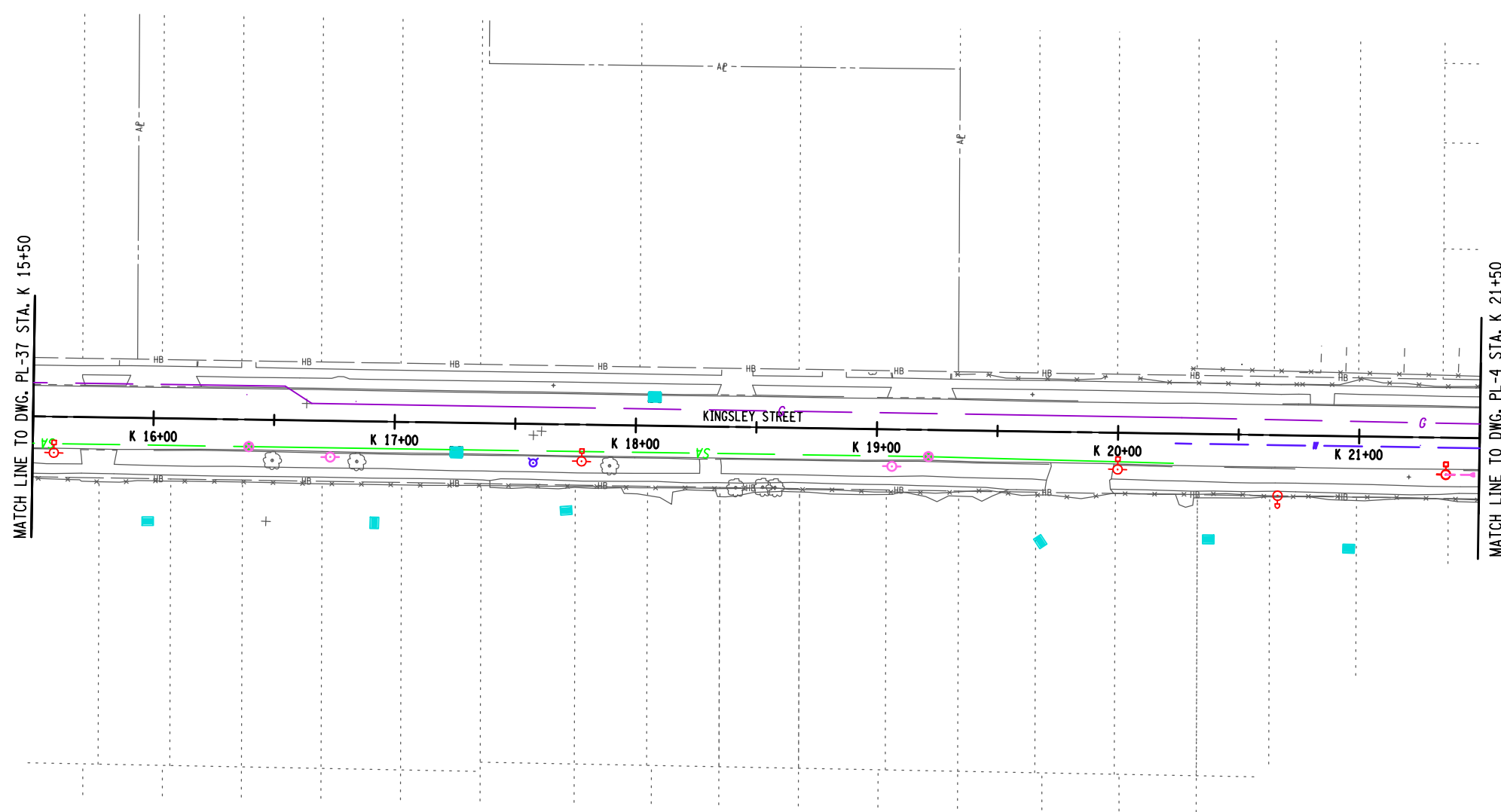
FILE NAME =
DATE/TIME = 9/8/2023
USER = jkoch

PROJECT MANAGER
CHECK
DRAFTING
CHECK
DESIGN
JOB MANAGER
DESIGN SUPERVISOR

LEGEND:

REMOVE STORM SEWER 

GRID NORTH



NOTES:

- SCOPE OF WORK INCLUDES:
 MILLING AND RESURFACING
 CURB RAMP AND ADA UPGRADES
 CURB REPLACEMENT AS NEEDED
 SIDEWALK REPLACEMENT AS NEEDED
 LIGHTING REPLACEMENT IN KIND
 DRAINAGE REPLACEMENT AS NEEDED (CLEANING AND RESET MIN.)
 HYDRANT RELOCATION AS NEEDED (WHERE IN CONFLICT WITH ADA RAMP)
 ADDITION OF LANDSCAPING (STREET TREES (5 FT SNOW STORAGE WIDTH REQUIRED FOR STREET TREES)
 PAVEMENT MARKING TO MATCH EXISTING (CROSSWALKS TO MATCH CITY OF BUFFALO CURRENT STANDARD)

AFFIX SEAL: ON:	ALTERED BY: ON:

AS-BUILT REVISIONS DESCRIPTION OF ALTERATIONS:	NEW YORK STATE ROUTE 33 KENSINGTON EXPRESSWAY PROJECT & 1R CITY STREETS CITY OF BUFFALO COUNTY: ERIE REGION: 05	PIN 5512.52 UTILITY QUALITY LEVEL X	BRIDGES	CULVERTS	ALL DIMENSIONS IN FT UNLESS OTHERWISE NOTED	CONTRACT NUMBER
GENREAL PLAN 1R CITY STREETS KINGSLEY STREET					DRAWING NO. PL-38 SHEET NO.	

IT IS A VIOLATION OF LAW FOR ANY PERSON, UNLESS THEY ARE ACTING UNDER THE DIRECTION OF A LICENSED PROFESSIONAL ENGINEER, ARCHITECT, LANDSCAPE ARCHITECT, OR LAND SURVEYOR, TO ALTER AN ITEM IN ANY WAY. IF AN ITEM BEARING THE STAMP OF A LICENSED PROFESSIONAL IS ALTERED, THE ALTERING ENGINEER, ARCHITECT, LANDSCAPE ARCHITECT, OR LAND SURVEYOR SHALL STAMP THE DOCUMENT AND INCLUDE THE NOTATION "ALTERED BY" FOLLOWED BY THEIR SIGNATURE, THE DATE OF SUCH ALTERATION, AND A SPECIFIC DESCRIPTION OF THE ALTERATION.



Department of Transportation

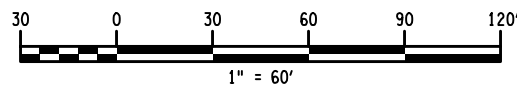

FILE NAME =
DATE/TIME = 9/8/2023
USER = jkoch

JOB MANAGER DESIGN CHECK DRAFTING CHECK PROJECT MANAGER

LEGEND:

REMOVE STORM SEWER 

GRID NORTH



NOTES:

- SCOPE OF WORK INCLUDES:
 MILLING AND RESURFACING
 CURB RAMPS AND ADA UPGRADES
 CURB REPLACEMENT AS NEEDED
 SIDEWALK REPLACEMENT AS NEEDED
 LIGHTING REPLACEMENT IN KIND
 DRAINAGE REPLACEMENT AS NEEDED (CLEANING AND RESET MIN.)
 HYDRANT RELOCATION AS NEEDED (WHERE IN CONFLICT WITH ADA RAMPS)
 ADDITION OF LANDSCAPING (STREET TREES (5 FT SNOW STORAGE WIDTH REQUIRED FOR STREET TREES)
 PAVEMENT MARKING TO MATCH EXISTING (CROSSWALKS TO MATCH CITY OF BUFFALO CURRENT STANDARD)

AFFIX SEAL: ON:	ALTERED BY: ON:

AS-BUILT REVISIONS DESCRIPTION OF ALTERATIONS:	NEW YORK STATE ROUTE 33	PIN 5512.52 UTILITY QUALITY LEVEL X	BRIDGES	CULVERTS	ALL DIMENSIONS IN FT UNLESS OTHERWISE NOTED	CONTRACT NUMBER
	KENSINGTON EXPRESSWAY PROJECT & 1R CITY STREETS					GENERAL PLAN 1R CITY STREETS GIRARD PLACE
	CITY OF BUFFALO					DRAWING NO. PL-39 SHEET NO.
	COUNTY: ERIE	REGION: 05				

IT IS A VIOLATION OF LAW FOR ANY PERSON, UNLESS THEY ARE ACTING UNDER THE DIRECTION OF A LICENSED PROFESSIONAL ENGINEER, ARCHITECT, LANDSCAPE ARCHITECT, OR LAND SURVEYOR, TO ALTER AN ITEM IN ANY WAY. IF AN ITEM BEARING THE STAMP OF A LICENSED PROFESSIONAL IS ALTERED, THE ALTERING ENGINEER, ARCHITECT, LANDSCAPE ARCHITECT, OR LAND SURVEYOR SHALL STAMP THE DOCUMENT AND INCLUDE THE NOTATION "ALTERED BY" FOLLOWED BY THEIR SIGNATURE, THE DATE OF SUCH ALTERATION, AND A SPECIFIC DESCRIPTION OF THE ALTERATION.



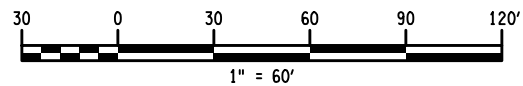
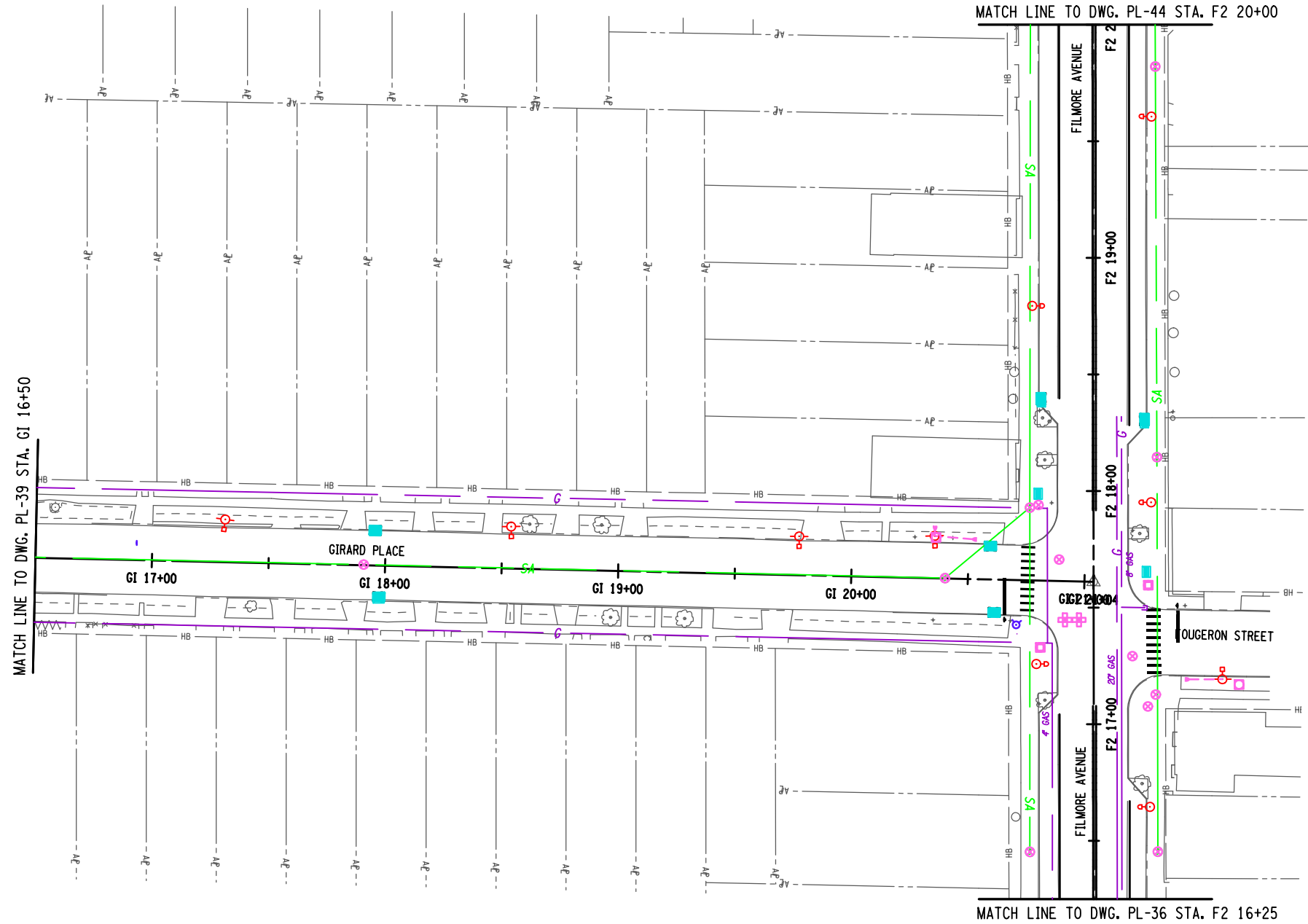
FILE NAME =
DATE/TIME = 9/8/2023
USER = jkoch

PROJECT MANAGER
CHECK
DRAFTING
CHECK
DESIGN
JOB MANAGER
DESIGN SUPERVISOR

LEGEND:

REMOVE STORM SEWER

GRID NORTH



NOTES:

- SCOPE OF WORK INCLUDES:
 MILLING AND RESURFACING
 CURB RAMP AND ADA UPGRADES
 CURB REPLACEMENT AS NEEDED
 SIDEWALK REPLACEMENT AS NEEDED
 LIGHTING REPLACEMENT IN KIND
 DRAINAGE REPLACEMENT AS NEEDED (CLEANING AND RESET MIN.)
 HYDRANT RELOCATION AS NEEDED (WHERE IN CONFLICT WITH ADA RAMP)
 ADDITION OF LANDSCAPING (STREET TREES (5 FT SNOW STORAGE WIDTH REQUIRED FOR STREET TREES)
 PAVEMENT MARKING TO MATCH EXISTING (CROSSWALKS TO MATCH CITY OF BUFFALO CURRENT STANDARD)

AFFIX SEAL: ON:	ALTERED BY: ON:

AS-BUILT REVISIONS DESCRIPTION OF ALTERATIONS:	NEW YORK STATE ROUTE 33 KENSINGTON EXPRESSWAY PROJECT & 1R CITY STREETS CITY OF BUFFALO COUNTY: ERIE REGION: 05	PIN 5512.52 UTILITY QUALITY LEVEL X	BRIDGES	CULVERTS	ALL DIMENSIONS IN FT UNLESS OTHERWISE NOTED	CONTRACT NUMBER
GENERAL PLAN 1R CITY STREETS GIRARD PLACE & FILMORE AVENUE					DRAWING NO. PL-40 SHEET NO.	
<p>IT IS A VIOLATION OF LAW FOR ANY PERSON, UNLESS THEY ARE ACTING UNDER THE DIRECTION OF A LICENSED PROFESSIONAL ENGINEER, ARCHITECT, LANDSCAPE ARCHITECT, OR LAND SURVEYOR, TO ALTER AN ITEM IN ANY WAY. IF AN ITEM BEARING THE STAMP OF A LICENSED PROFESSIONAL IS ALTERED, THE ALTERING ENGINEER, ARCHITECT, LANDSCAPE ARCHITECT, OR LAND SURVEYOR SHALL STAMP THE DOCUMENT AND INCLUDE THE NOTATION "ALTERED BY" FOLLOWED BY THEIR SIGNATURE, THE DATE OF SUCH ALTERATION, AND A SPECIFIC DESCRIPTION OF THE ALTERATION.</p>						

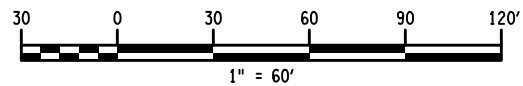
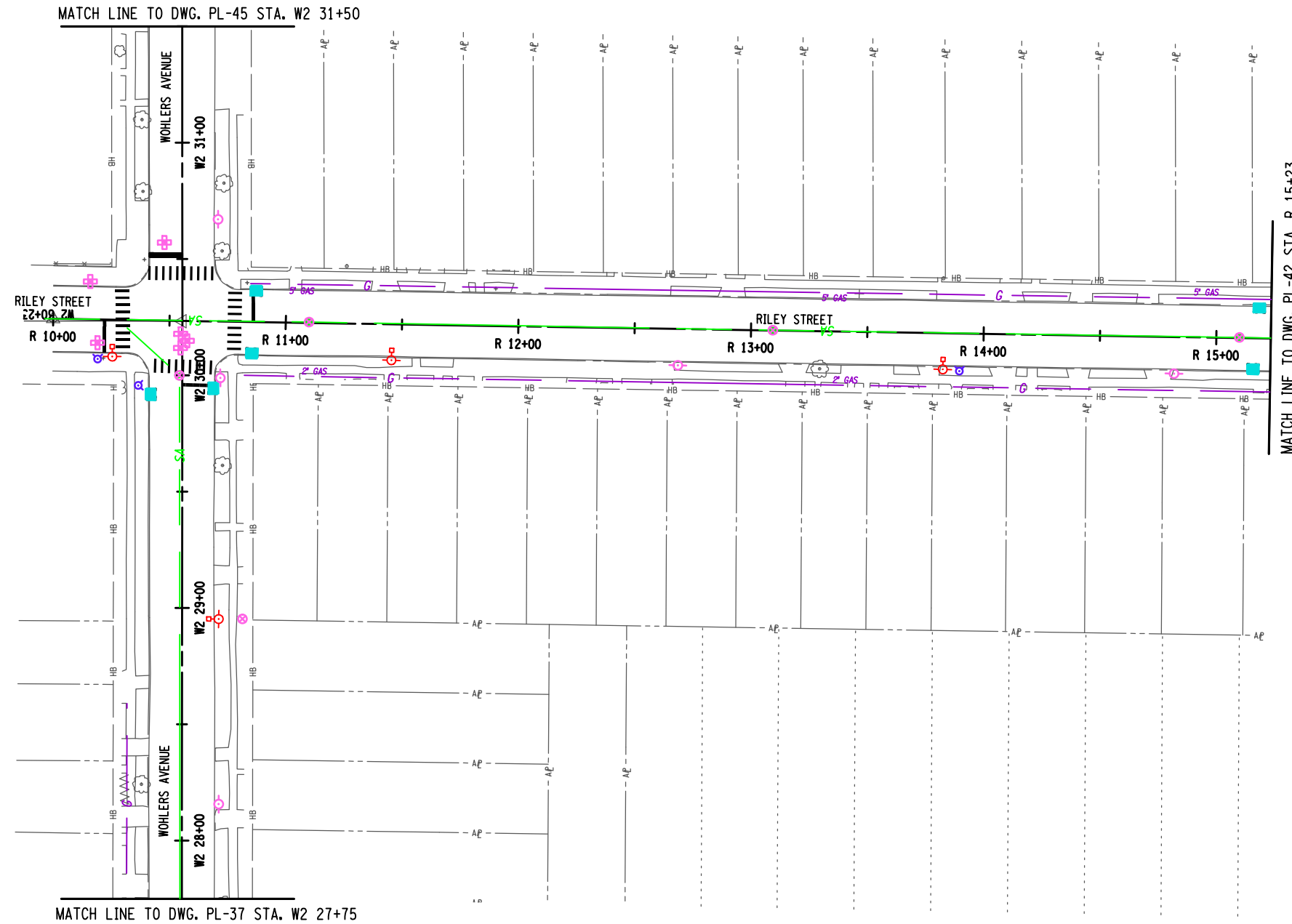
FILE NAME =
DATE/TIME = 9/8/2023
USER = jkcoch

PROJECT MANAGER
 CHECK
 DRAFTING
 CHECK
 DESIGN
 JOB MANAGER
 DESIGN SUPERVISOR

LEGEND:

REMOVE STORM SEWER 

GRID NORTH



NOTES:

- SCOPE OF WORK INCLUDES:
 MILLING AND RESURFACING
 CURB RAMPS AND ADA UPGRADES
 CURB REPLACEMENT AS NEEDED
 SIDEWALK REPLACEMENT AS NEEDED
 LIGHTING REPLACEMENT IN KIND
 DRAINAGE REPLACEMENT AS NEEDED (CLEANING AND RESET MIN.)
 HYDRANT RELOCATION AS NEEDED (WHERE IN CONFLICT WITH ADA RAMPS)
 ADDITION OF LANDSCAPING (STREET TREES (5 FT SNOW STORAGE WIDTH REQUIRED FOR STREET TREES)
 PAVEMENT MARKING TO MATCH EXISTING (CROSSWALKS TO MATCH CITY OF BUFFALO CURRENT STANDARD)

AFFIX SEAL: ON:	ALTERED BY: ON:

AS-BUILT REVISIONS DESCRIPTION OF ALTERATIONS:	NEW YORK STATE ROUTE 33	PIN 5512.52 UTILITY QUALITY LEVEL X	BRIDGES	CULVERTS	ALL DIMENSIONS IN FT UNLESS OTHERWISE NOTED	CONTRACT NUMBER
	KENSINGTON EXPRESSWAY PROJECT & 1R CITY STREETS					
	CITY OF BUFFALO					
COUNTY: ERIE	REGION: 05	GENERAL PLAN 1R CITY STREETS WOHLERS AVENUE & RILEY STREET		DRAWING NO. PL-41 SHEET NO.		

IT IS A VIOLATION OF LAW FOR ANY PERSON, UNLESS THEY ARE ACTING UNDER THE DIRECTION OF A LICENSED PROFESSIONAL ENGINEER, ARCHITECT, LANDSCAPE ARCHITECT, OR LAND SURVEYOR, TO ALTER AN ITEM IN ANY WAY. IF AN ITEM BEARING THE STAMP OF A LICENSED PROFESSIONAL IS ALTERED, THE ALTERING ENGINEER, ARCHITECT, LANDSCAPE ARCHITECT, OR LAND SURVEYOR SHALL STAMP THE DOCUMENT AND INCLUDE THE NOTATION "ALTERED BY" FOLLOWED BY THEIR SIGNATURE, THE DATE OF SUCH ALTERATION, AND A SPECIFIC DESCRIPTION OF THE ALTERATION.



PROJECT MANAGER
 CHECK
 DRAFTING
 CHECK
 DESIGN
 JOB MANAGER
 DESIGN SUPERVISOR
 FILE NAME =
 DATE/TIME = 9/8/2023
 USER = jkoch

LEGEND:

REMOVE STORM SEWER 

PROJECT MANAGER

CHECK

DRAFTING

CHECK

DESIGN

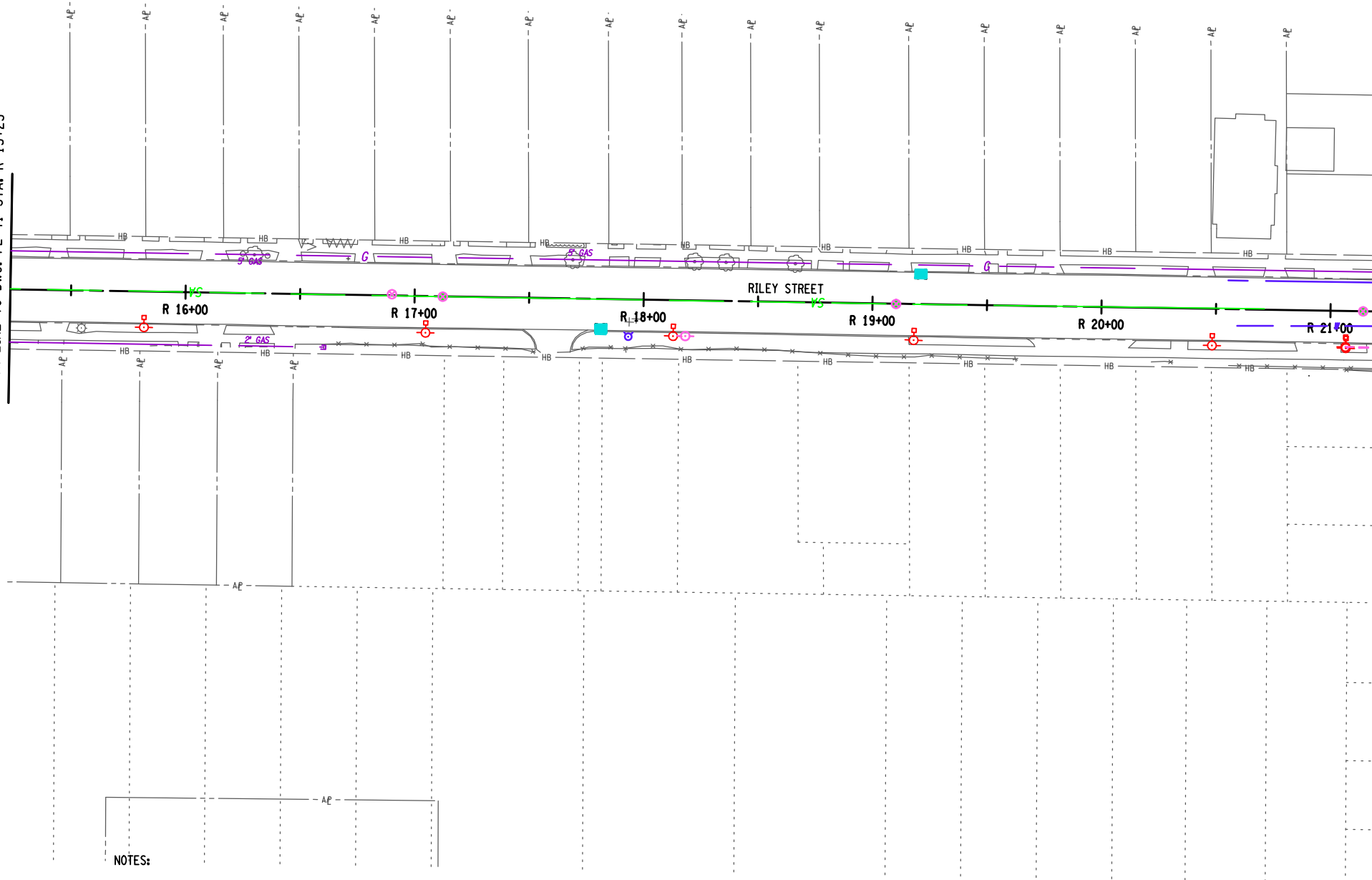
JOB MANAGER

DESIGN SUPERVISOR

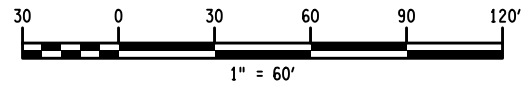
GRID NORTH



MATCH LINE TO DWG. PL-41 STA. R 15+23



MATCH LINE TO DWG. PL-4 STA. R 21+23



NOTES:

- SCOPE OF WORK INCLUDES:
 MILLING AND RESURFACING
 CURB RAMPS AND ADA UPGRADES
 CURB REPLACEMENT AS NEEDED
 SIDEWALK REPLACEMENT AS NEEDED
 LIGHTING REPLACEMENT IN KIND
 DRAINAGE REPLACEMENT AS NEEDED (CLEANING AND RESET MIN.)
 HYDRANT RELOCATION AS NEEDED (WHERE IN CONFLICT WITH ADA RAMPS)
 ADDITION OF LANDSCAPING (STREET TREES (5 FT SNOW STORAGE WIDTH REQUIRED FOR STREET TREES)
 PAVEMENT MARKING TO MATCH EXISTING (CROSSWALKS TO MATCH CITY OF BUFFALO CURRENT STANDARD)

AFFIX SEAL: ON:	ALTERED BY: ON:

AS-BUILT REVISIONS DESCRIPTION OF ALTERATIONS:	NEW YORK STATE ROUTE 33	PIN 5512.52 UTILITY QUALITY LEVEL X	BRIDGES	CULVERTS	ALL DIMENSIONS IN FT UNLESS OTHERWISE NOTED	CONTRACT NUMBER
	KENSINGTON EXPRESSWAY PROJECT & 1R CITY STREETS					GENERAL PLAN 1R CITY STREETS RILEY STREET
	CITY OF BUFFALO					DRAWING NO. PL-42 SHEET NO.
COUNTY: ERIE	REGION: 05					

IT IS A VIOLATION OF LAW FOR ANY PERSON, UNLESS THEY ARE ACTING UNDER THE DIRECTION OF A LICENSED PROFESSIONAL ENGINEER, ARCHITECT, LANDSCAPE ARCHITECT, OR LAND SURVEYOR, TO ALTER AN ITEM IN ANY WAY. IF AN ITEM BEARING THE STAMP OF A LICENSED PROFESSIONAL IS ALTERED, THE ALTERING ENGINEER, ARCHITECT, LANDSCAPE ARCHITECT, OR LAND SURVEYOR SHALL STAMP THE DOCUMENT AND INCLUDE THE NOTATION "ALTERED BY" FOLLOWED BY THEIR SIGNATURE, THE DATE OF SUCH ALTERATION, AND A SPECIFIC DESCRIPTION OF THE ALTERATION.

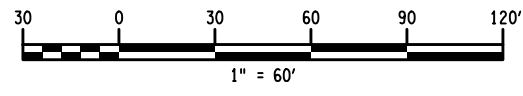



FILE NAME =
DATE/TIME = 9/8/2023
USER = jkoch

LEGEND:

REMOVE STORM SEWER 




GRID NORTH



NOTES:

- SCOPE OF WORK INCLUDES:
 MILLING AND RESURFACING
 CURB RAMPS AND ADA UPGRADES
 CURB REPLACEMENT AS NEEDED
 SIDEWALK REPLACEMENT AS NEEDED
 LIGHTING REPLACEMENT IN KIND
 DRAINAGE REPLACEMENT AS NEEDED (CLEANING AND RESET MIN.)
 HYDRANT RELOCATION AS NEEDED (WHERE IN CONFLICT WITH ADA RAMPS)
 ADDITION OF LANDSCAPING (STREET TREES (5 FT SNOW STORAGE WIDTH REQUIRED FOR STREET TREES)
 PAVEMENT MARKING TO MATCH EXISTING (CROSSWALKS TO MATCH CITY OF BUFFALO CURRENT STANDARD)

AFFIX SEAL: ON:	ALTERED BY: ON:

AS-BUILT REVISIONS DESCRIPTION OF ALTERATIONS:	NEW YORK STATE ROUTE 33 KENSINGTON EXPRESSWAY PROJECT & 1R CITY STREETS CITY OF BUFFALO COUNTY: ERIE REGION: 05	PIN 5512.52 UTILITY QUALITY LEVEL X	BRIDGES	CULVERTS	ALL DIMENSIONS IN FT UNLESS OTHERWISE NOTED	CONTRACT NUMBER
GENERAL PLAN 1R CITY STREETS RILEY STREET & LANDON STREET					DRAWING NO. PL-43 SHEET NO.	
IT IS A VIOLATION OF LAW FOR ANY PERSON, UNLESS THEY ARE ACTING UNDER THE DIRECTION OF A LICENSED PROFESSIONAL ENGINEER, ARCHITECT, LANDSCAPE ARCHITECT, OR LAND SURVEYOR, TO ALTER AN ITEM IN ANY WAY. IF AN ITEM BEARING THE STAMP OF A LICENSED PROFESSIONAL IS ALTERED, THE ALTERING ENGINEER, ARCHITECT, LANDSCAPE ARCHITECT, OR LAND SURVEYOR SHALL STAMP THE DOCUMENT AND INCLUDE THE NOTATION "ALTERED BY" FOLLOWED BY THEIR SIGNATURE, THE DATE OF SUCH ALTERATION, AND A SPECIFIC DESCRIPTION OF THE ALTERATION.						  

PROJECT MANAGER

CHECK

DRAFTING

CHECK

DESIGN

JOB MANAGER

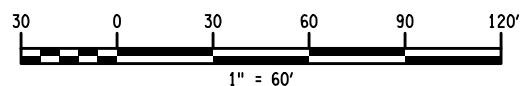
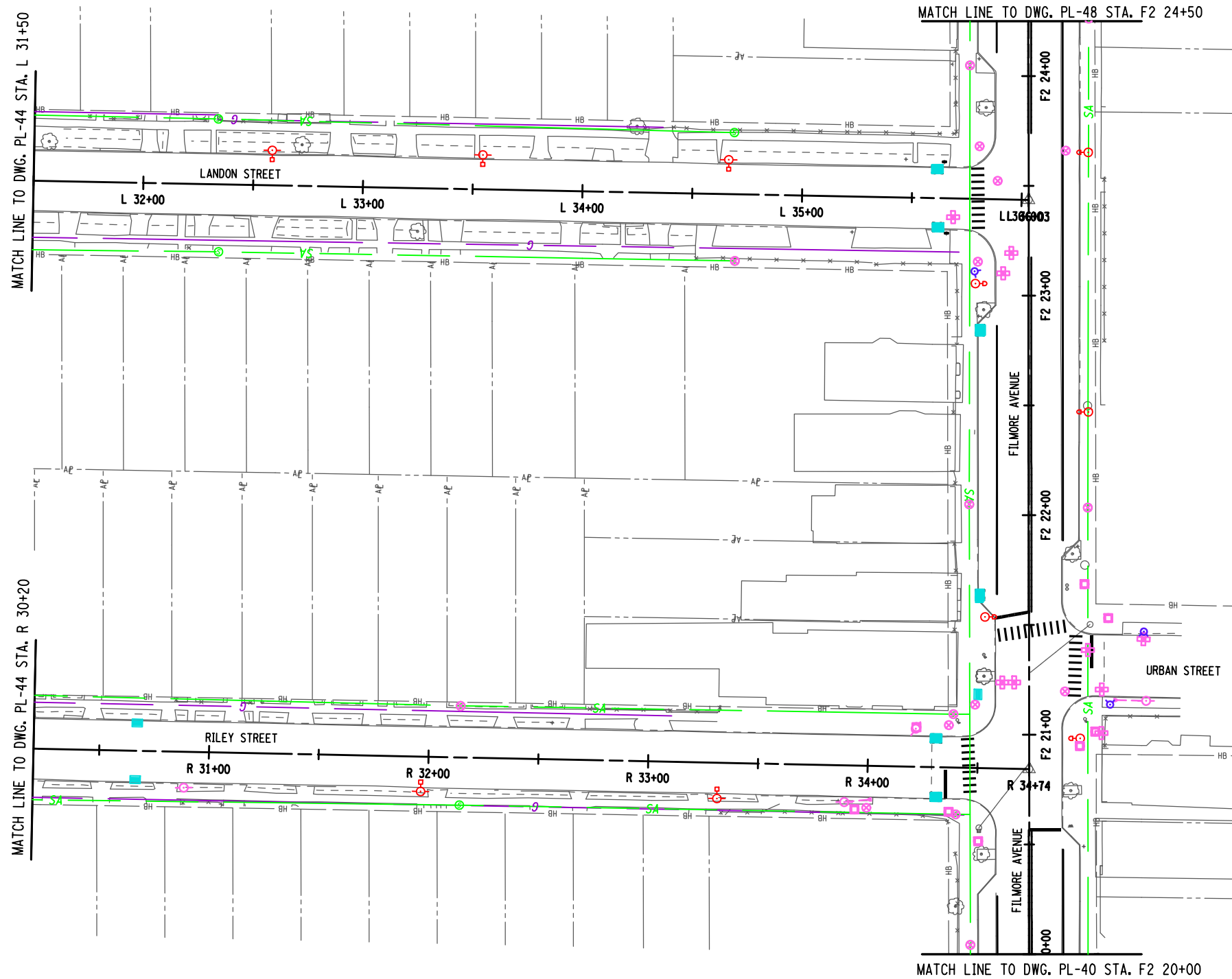
DESIGN SUPERVISOR

FILE NAME =
DATE/TIME = 9/8/2023
USER = jkoch

LEGEND:

REMOVE STORM SEWER

GRID NORTH



NOTES:

- SCOPE OF WORK INCLUDES:
 MILLING AND RESURFACING
 CURB RAMPS AND ADA UPGRADES
 CURB REPLACEMENT AS NEEDED
 SIDEWALK REPLACEMENT AS NEEDED
 LIGHTING REPLACEMENT IN KIND
 DRAINAGE REPLACEMENT AS NEEDED (CLEANING AND RESET MIN.)
 HYDRANT RELOCATION AS NEEDED (WHERE IN CONFLICT WITH ADA RAMPS)
 ADDITION OF LANDSCAPING (STREET TREES (5 FT SNOW STORAGE WIDTH REQUIRED FOR STREET TREES)
 PAVEMENT MARKING TO MATCH EXISTING (CROSSWALKS TO MATCH CITY OF BUFFALO CURRENT STANDARD)

AFFIX SEAL:
ON:

ALTERED BY:
ON:

AS-BUILT REVISIONS
DESCRIPTION OF ALTERATIONS:

NEW YORK STATE ROUTE 33
KENSINGTON EXPRESSWAY PROJECT & 1R CITY STREETS
CITY OF BUFFALO
COUNTY: ERIE
REGION: 05

PIN 5512.52
UTILITY QUALITY LEVEL X

BRIDGES
CULVERTS

ALL DIMENSIONS IN FT UNLESS OTHERWISE NOTED

CONTRACT NUMBER

GENERAL PLAN
1R CITY STREETS
RILEY STREET, LANDON STREET
& FILMORE AVENUE

DRAWING NO. PL-44
SHEET NO.

IT IS A VIOLATION OF LAW FOR ANY PERSON, UNLESS THEY ARE ACTING UNDER THE DIRECTION OF A LICENSED PROFESSIONAL ENGINEER, ARCHITECT, LANDSCAPE ARCHITECT, OR LAND SURVEYOR, TO ALTER AN ITEM IN ANY WAY. IF AN ITEM BEARING THE STAMP OF A LICENSED PROFESSIONAL IS ALTERED, THE ALTERING ENGINEER, ARCHITECT, LANDSCAPE ARCHITECT, OR LAND SURVEYOR SHALL STAMP THE DOCUMENT AND INCLUDE THE NOTATION "ALTERED BY" FOLLOWED BY THEIR SIGNATURE, THE DATE OF SUCH ALTERATION, AND A SPECIFIC DESCRIPTION OF THE ALTERATION.



Department of Transportation

PROJECT MANAGER

CHECK

DRAFTING

CHECK

DESIGN

JOB MANAGER

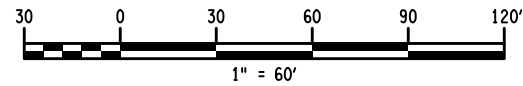

DESIGN SUPERVISOR

FILE NAME =
DATE/TIME = 9/8/2023
USER = jkoch

LEGEND:

REMOVE STORM SEWER 

GRID NORTH



NOTES:

- SCOPE OF WORK INCLUDES:
 MILLING AND RESURFACING
 CURB RAMPS AND ADA UPGRADES
 CURB REPLACEMENT AS NEEDED
 SIDEWALK REPLACEMENT AS NEEDED
 LIGHTING REPLACEMENT IN KIND
 DRAINAGE REPLACEMENT AS NEEDED (CLEANING AND RESET MIN.)
 HYDRANT RELOCATION AS NEEDED (WHERE IN CONFLICT WITH ADA RAMPS)
 ADDITION OF LANDSCAPING (STREET TREES (5 FT SNOW STORAGE WIDTH REQUIRED FOR STREET TREES)
 PAVEMENT MARKING TO MATCH EXISTING (CROSSWALKS TO MATCH CITY OF BUFFALO CURRENT STANDARD)

AFFIX SEAL: ON:	ALTERED BY: ON:

AS-BUILT REVISIONS DESCRIPTION OF ALTERATIONS:	NEW YORK STATE ROUTE 33	PIN 5512.52 UTILITY QUALITY LEVEL X	BRIDGES	CULVERTS	ALL DIMENSIONS IN FT UNLESS OTHERWISE NOTED	CONTRACT NUMBER
	KENSINGTON EXPRESSWAY PROJECT & 1R CITY STREETS					
	CITY OF BUFFALO					
COUNTY: ERIE	REGION: 05	GENERAL PLAN 1R CITY STREETS WOHLERS AVENUE & LANDON STREET		DRAWING NO. PL-45 SHEET NO.		

IT IS A VIOLATION OF LAW FOR ANY PERSON, UNLESS THEY ARE ACTING UNDER THE DIRECTION OF A LICENSED PROFESSIONAL ENGINEER, ARCHITECT, LANDSCAPE ARCHITECT, OR LAND SURVEYOR, TO ALTER AN ITEM IN ANY WAY. IF AN ITEM BEARING THE STAMP OF A LICENSED PROFESSIONAL IS ALTERED, THE ALTERING ENGINEER, ARCHITECT, LANDSCAPE ARCHITECT, OR LAND SURVEYOR SHALL STAMP THE DOCUMENT AND INCLUDE THE NOTATION "ALTERED BY" FOLLOWED BY THEIR SIGNATURE, THE DATE OF SUCH ALTERATION, AND A SPECIFIC DESCRIPTION OF THE ALTERATION.



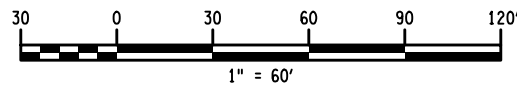

PROJECT MANAGER
 CHECK
 DRAFTING
 CHECK
 DESIGN
 JOB MANAGER
 DESIGN SUPERVISOR

FILE NAME =
 DATE/TIME = 9/8/2023
 USER = jkoch

LEGEND:

REMOVE STORM SEWER

GRID NORTH



NOTES:

- SCOPE OF WORK INCLUDES:
 MILLING AND RESURFACING
 CURB RAMPS AND ADA UPGRADES
 CURB REPLACEMENT AS NEEDED
 SIDEWALK REPLACEMENT AS NEEDED
 LIGHTING REPLACEMENT IN KIND
 DRAINAGE REPLACEMENT AS NEEDED (CLEANING AND RESET MIN.)
 HYDRANT RELOCATION AS NEEDED (WHERE IN CONFLICT WITH ADA RAMPS)
 ADDITION OF LANDSCAPING (STREET TREES 15 FT SNOW STORAGE WIDTH REQUIRED FOR STREET TREES)
 PAVEMENT MARKING TO MATCH EXISTING (CROSSWALKS TO MATCH CITY OF BUFFALO CURRENT STANDARD)

AFFIX SEAL: ON:	ALTERED BY: ON:

AS-BUILT REVISIONS DESCRIPTION OF ALTERATIONS:	NEW YORK STATE ROUTE 33	PIN 5512.52 UTILITY QUALITY LEVEL X	BRIDGES	CULVERTS	ALL DIMENSIONS IN FT UNLESS OTHERWISE NOTED	CONTRACT NUMBER
	KENSINGTON EXPRESSWAY PROJECT & 1R CITY STREETS					GENERAL PLAN 1R CITY STREETS LANDON STREET
	CITY OF BUFFALO					
	COUNTY: ERIE	REGION: 05				

IT IS A VIOLATION OF LAW FOR ANY PERSON, UNLESS THEY ARE ACTING UNDER THE DIRECTION OF A LICENSED PROFESSIONAL ENGINEER, ARCHITECT, LANDSCAPE ARCHITECT, OR LAND SURVEYOR, TO ALTER AN ITEM IN ANY WAY. IF AN ITEM BEARING THE STAMP OF A LICENSED PROFESSIONAL IS ALTERED, THE ALTERING ENGINEER, ARCHITECT, LANDSCAPE ARCHITECT, OR LAND SURVEYOR SHALL STAMP THE DOCUMENT AND INCLUDE THE NOTATION "ALTERED BY" FOLLOWED BY THEIR SIGNATURE, THE DATE OF SUCH ALTERATION, AND A SPECIFIC DESCRIPTION OF THE ALTERATION.



FILE NAME =
DATE/TIME = 9/8/2023
USER = jkoch

PROJECT MANAGER

CHECK

DRAFTING

CHECK

DESIGN

JOB MANAGER

DESIGN SUPERVISOR

LEGEND:

REMOVE STORM SEWER 

GRID NORTH



PROJECT MANAGER

CHECK

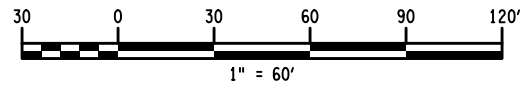
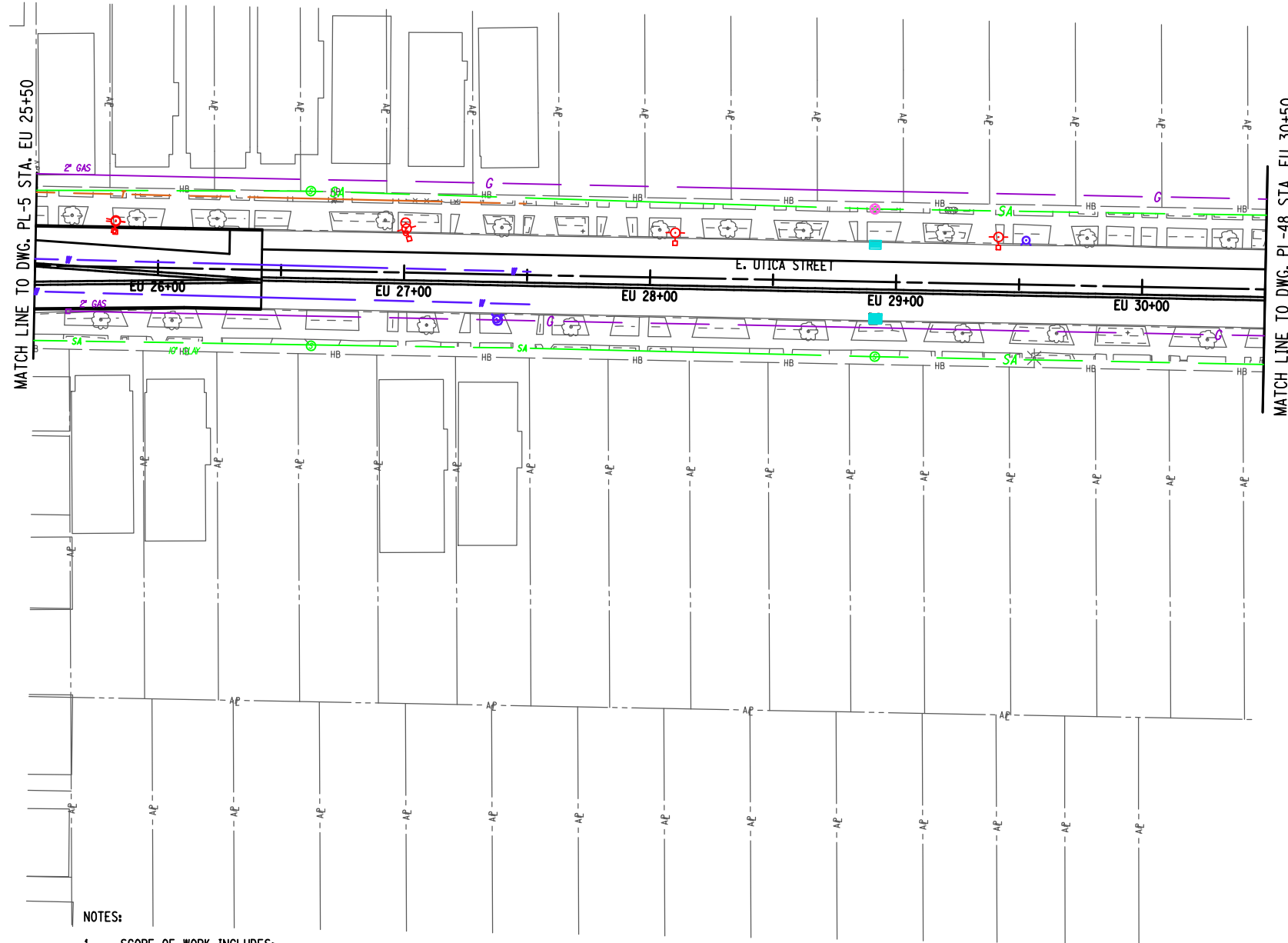
DRAFTING

CHECK

DESIGN

JOB MANAGER

DESIGN SUPERVISOR



NOTES:

- SCOPE OF WORK INCLUDES:
 MILLING AND RESURFACING
 CURB RAMPS AND ADA UPGRADES
 CURB REPLACEMENT AS NEEDED
 SIDEWALK REPLACEMENT AS NEEDED
 LIGHTING REPLACEMENT IN KIND
 DRAINAGE REPLACEMENT AS NEEDED (CLEANING AND RESET MIN.)
 HYDRANT RELOCATION AS NEEDED (WHERE IN CONFLICT WITH ADA RAMPS)
 ADDITION OF LANDSCAPING (STREET TREES (5 FT SNOW STORAGE WIDTH REQUIRED FOR STREET TREES)
 PAVEMENT MARKING TO MATCH EXISTING (CROSSWALKS TO MATCH CITY OF BUFFALO CURRENT STANDARD)

AFFIX SEAL: ON:	ALTERED BY: ON:

AS-BUILT REVISIONS DESCRIPTION OF ALTERATIONS:	NEW YORK STATE ROUTE 33	PIN 5512.52 UTILITY QUALITY LEVEL X	BRIDGES	CULVERTS	ALL DIMENSIONS IN FT UNLESS OTHERWISE NOTED	CONTRACT NUMBER
	KENSINGTON EXPRESSWAY PROJECT & 1R CITY STREETS					GENERAL PLAN 1R CITY STREETS E UTICA STREET
	CITY OF BUFFALO					
COUNTY: ERIE	REGION: 05					

IT IS A VIOLATION OF LAW FOR ANY PERSON, UNLESS THEY ARE ACTING UNDER THE DIRECTION OF A LICENSED PROFESSIONAL ENGINEER, ARCHITECT, LANDSCAPE ARCHITECT, OR LAND SURVEYOR, TO ALTER AN ITEM IN ANY WAY. IF AN ITEM BEARING THE STAMP OF A LICENSED PROFESSIONAL IS ALTERED, THE ALTERING ENGINEER, ARCHITECT, LANDSCAPE ARCHITECT, OR LAND SURVEYOR SHALL STAMP THE DOCUMENT AND INCLUDE THE NOTATION "ALTERED BY" FOLLOWED BY THEIR SIGNATURE, THE DATE OF SUCH ALTERATION, AND A SPECIFIC DESCRIPTION OF THE ALTERATION.

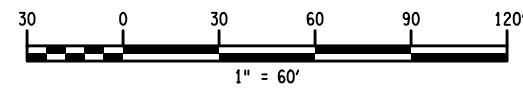
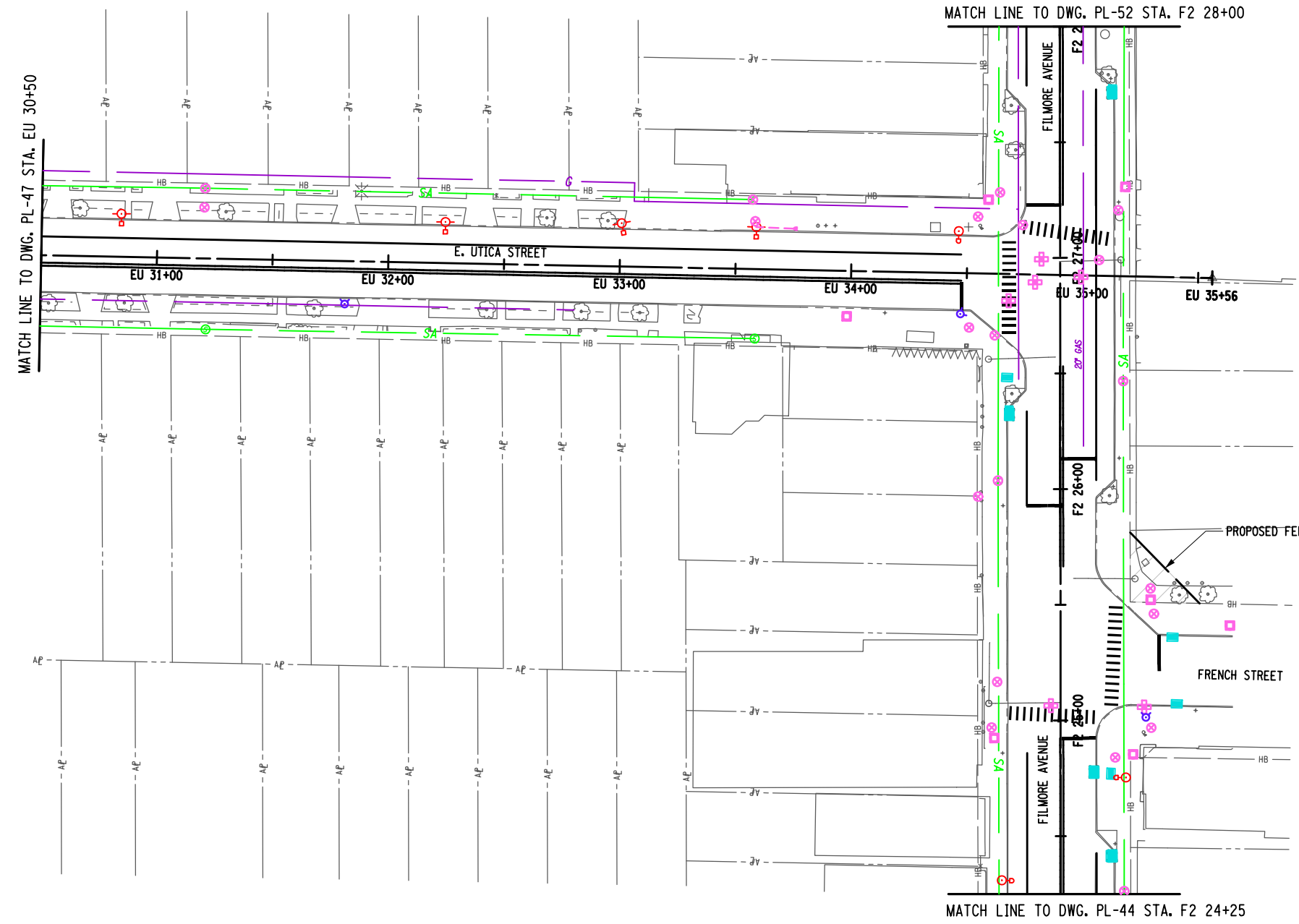


Department of Transportation

LEGEND:

REMOVE STORM SEWER 

GRID NORTH



NOTES:

- SCOPE OF WORK INCLUDES:
 MILLING AND RESURFACING
 CURB RAMPS AND ADA UPGRADES
 CURB REPLACEMENT AS NEEDED
 SIDEWALK REPLACEMENT AS NEEDED
 LIGHTING REPLACEMENT IN KIND
 DRAINAGE REPLACEMENT AS NEEDED (CLEANING AND RESET MIN.)
 HYDRANT RELOCATION AS NEEDED (WHERE IN CONFLICT WITH ADA RAMPS)
 ADDITION OF LANDSCAPING (STREET TREES (5 FT SNOW STORAGE WIDTH REQUIRED FOR STREET TREES)
 PAVEMENT MARKING TO MATCH EXISTING (CROSSWALKS TO MATCH CITY OF BUFFALO CURRENT STANDARD)

AFFIX SEAL: ON:	ALTERED BY: ON:

AS-BUILT REVISIONS DESCRIPTION OF ALTERATIONS:	NEW YORK STATE ROUTE 33	PIN 5512.52 UTILITY QUALITY LEVEL X	BRIDGES	CULVERTS	ALL DIMENSIONS IN FT UNLESS OTHERWISE NOTED	CONTRACT NUMBER
	KENSINGTON EXPRESSWAY PROJECT & 1R CITY STREETS					
	CITY OF BUFFALO					
COUNTY: ERIE	REGION: 05	GENERAL PLAN 1R CITY STREETS E UTICA STREET & FILMORE AVENUE		DRAWING NO. PL-48 SHEET NO.		

IT IS A VIOLATION OF LAW FOR ANY PERSON, UNLESS THEY ARE ACTING UNDER THE DIRECTION OF A LICENSED PROFESSIONAL ENGINEER, ARCHITECT, LANDSCAPE ARCHITECT, OR LAND SURVEYOR, TO ALTER AN ITEM IN ANY WAY. IF AN ITEM BEARING THE STAMP OF A LICENSED PROFESSIONAL IS ALTERED, THE ALTERING ENGINEER, ARCHITECT, LANDSCAPE ARCHITECT, OR LAND SURVEYOR SHALL STAMP THE DOCUMENT AND INCLUDE THE NOTATION "ALTERED BY" FOLLOWED BY THEIR SIGNATURE, THE DATE OF SUCH ALTERATION, AND A SPECIFIC DESCRIPTION OF THE ALTERATION.



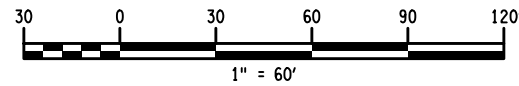

FILE NAME =
DATE/TIME = 9/8/2023
USER = jkoch

PROJECT MANAGER
CHECK
DRAFTING
CHECK
DESIGN
JOB MANAGER
DESIGN SUPERVISOR

LEGEND:

REMOVE STORM SEWER 




GRID NORTH



NOTES:

- SCOPE OF WORK INCLUDES:
 MILLING AND RESURFACING
 CURB RAMPS AND ADA UPGRADES
 CURB REPLACEMENT AS NEEDED
 SIDEWALK REPLACEMENT AS NEEDED
 LIGHTING REPLACEMENT IN KIND
 DRAINAGE REPLACEMENT AS NEEDED (CLEANING AND RESET MIN.)
 HYDRANT RELOCATION AS NEEDED (WHERE IN CONFLICT WITH ADA RAMPS)
 ADDITION OF LANDSCAPING (STREET TREES (5 FT SNOW STORAGE WIDTH REQUIRED FOR STREET TREES)
 PAVEMENT MARKING TO MATCH EXISTING (CROSSWALKS TO MATCH CITY OF BUFFALO CURRENT STANDARD)

AFFIX SEAL: ON:	ALTERED BY: ON:
<p>IT IS A VIOLATION OF LAW FOR ANY PERSON, UNLESS THEY ARE ACTING UNDER THE DIRECTION OF A LICENSED PROFESSIONAL ENGINEER, ARCHITECT, LANDSCAPE ARCHITECT, OR LAND SURVEYOR, TO ALTER AN ITEM IN ANY WAY. IF AN ITEM BEARING THE STAMP OF A LICENSED PROFESSIONAL IS ALTERED, THE ALTERING ENGINEER, ARCHITECT, LANDSCAPE ARCHITECT, OR LAND SURVEYOR SHALL STAMP THE DOCUMENT AND INCLUDE THE NOTATION "ALTERED BY" FOLLOWED BY THEIR SIGNATURE, THE DATE OF SUCH ALTERATION, AND A SPECIFIC DESCRIPTION OF THE ALTERATION.</p>	

AS-BUILT REVISIONS DESCRIPTION OF ALTERATIONS:	NEW YORK STATE ROUTE 33 KENSINGTON EXPRESSWAY PROJECT & 1R CITY STREETS CITY OF BUFFALO COUNTY: ERIE REGION: 05	PIN 5512.52 UTILITY QUALITY LEVEL X	BRIDGES	CULVERTS	ALL DIMENSIONS IN FT UNLESS OTHERWISE NOTED	CONTRACT NUMBER
<p>GENERAL PLAN 1R CITY STREETS WOHLERS AVENUE, E UTICA STREET & CELTIC PLACE</p>					DRAWING NO. PL-49 SHEET NO.	
						

PROJECT MANAGER

CHECK

DRAFTING

CHECK

DESIGN

JOB MANAGER

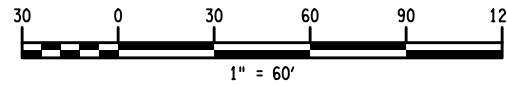
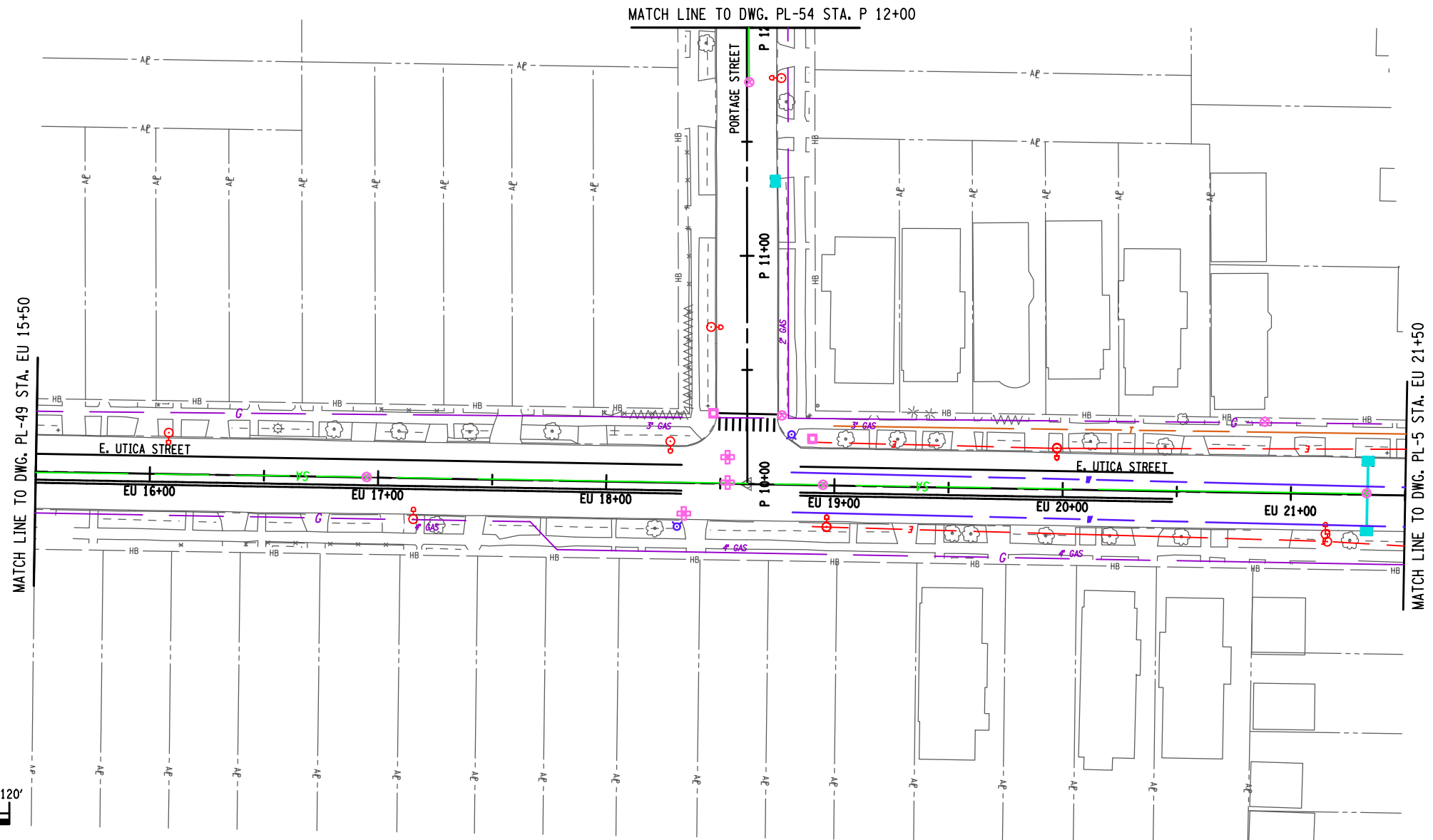
DESIGN SUPERVISOR

FILE NAME =
DATE/TIME = 9/8/2023
USER = jkoch

LEGEND:

REMOVE STORM SEWER 




GRID NORTH



NOTES:

- SCOPE OF WORK INCLUDES:
 MILLING AND RESURFACING
 CURB RAMPS AND ADA UPGRADES
 CURB REPLACEMENT AS NEEDED
 SIDEWALK REPLACEMENT AS NEEDED
 LIGHTING REPLACEMENT IN KIND
 DRAINAGE REPLACEMENT AS NEEDED (CLEANING AND RESET MIN.)
 HYDRANT RELOCATION AS NEEDED (WHERE IN CONFLICT WITH ADA RAMPS)
 ADDITION OF LANDSCAPING (STREET TREES (5 FT SNOW STORAGE WIDTH REQUIRED FOR STREET TREES)
 PAVEMENT MARKING TO MATCH EXISTING (CROSSWALKS TO MATCH CITY OF BUFFALO CURRENT STANDARD)

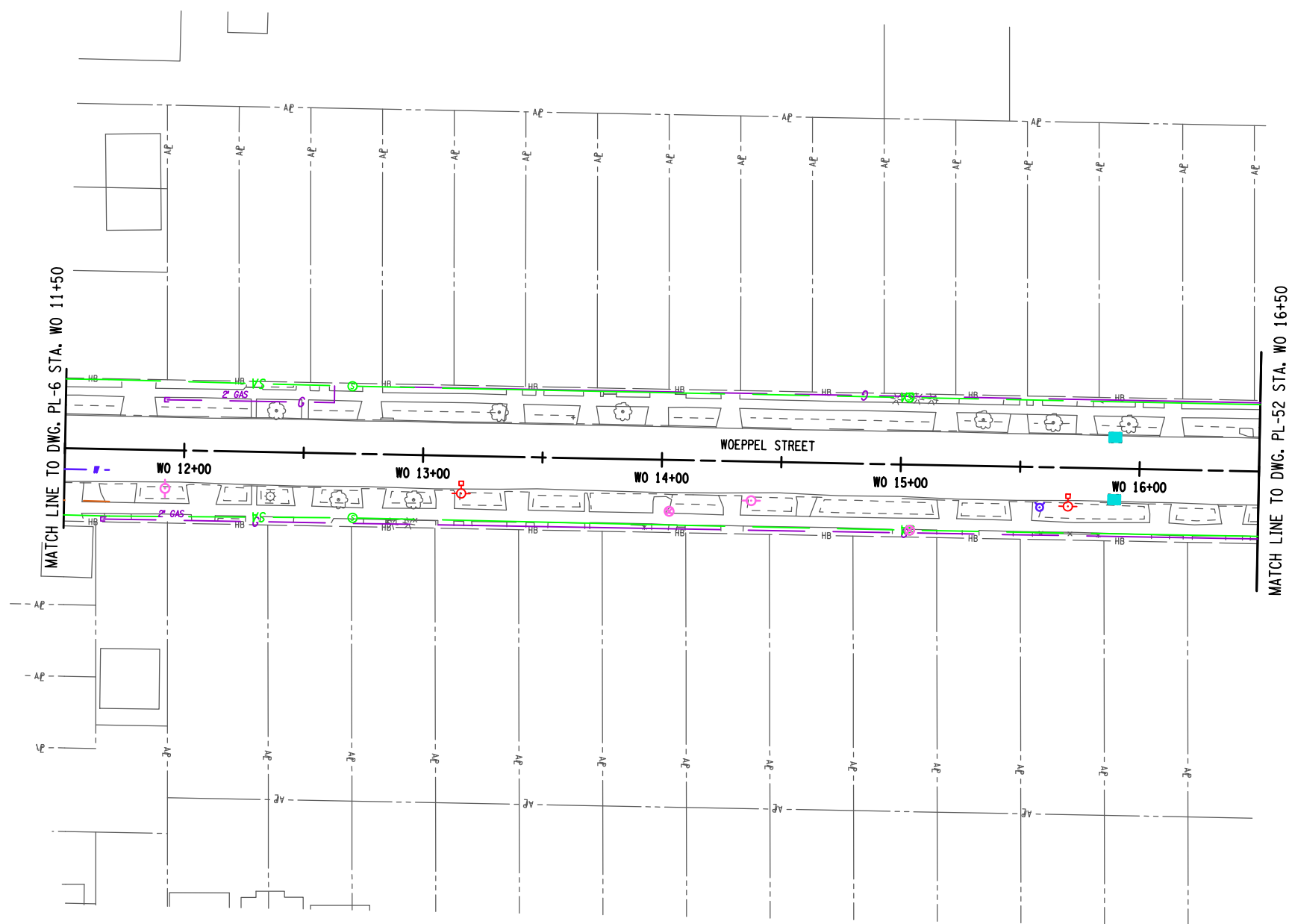
AFFIX SEAL: ON:	ALTERED BY: ON:

AS-BUILT REVISIONS DESCRIPTION OF ALTERATIONS:	NEW YORK STATE ROUTE 33 KENSINGTON EXPRESSWAY PROJECT & 1R CITY STREETS CITY OF BUFFALO COUNTY: ERIE REGION: 05	PIN 5512.52 UTILITY QUALITY LEVEL X	BRIDGES	CULVERTS	ALL DIMENSIONS IN FT UNLESS OTHERWISE NOTED	CONTRACT NUMBER
GENERAL PLAN 1R CITY STREETS PORTAGE STREET & E UTICA STREET					DRAWING NO. PL-50 SHEET NO.	
<p>IT IS A VIOLATION OF LAW FOR ANY PERSON, UNLESS THEY ARE ACTING UNDER THE DIRECTION OF A LICENSED PROFESSIONAL ENGINEER, ARCHITECT, LANDSCAPE ARCHITECT, OR LAND SURVEYOR, TO ALTER AN ITEM IN ANY WAY. IF AN ITEM BEARING THE STAMP OF A LICENSED PROFESSIONAL IS ALTERED, THE ALTERING ENGINEER, ARCHITECT, LANDSCAPE ARCHITECT, OR LAND SURVEYOR SHALL STAMP THE DOCUMENT AND INCLUDE THE NOTATION "ALTERED BY" FOLLOWED BY THEIR SIGNATURE, THE DATE OF SUCH ALTERATION, AND A SPECIFIC DESCRIPTION OF THE ALTERATION.</p>						  

FILE NAME =
DATE/TIME = 9/8/2023
USER = jkoch

PROJECT MANAGER
CHECK
DRAFTING
CHECK
DESIGN
JOB MANAGER
DESIGN SUPERVISOR

LEGEND:
 REMOVE STORM SEWER



NOTES:

- SCOPE OF WORK INCLUDES:
 MILLING AND RESURFACING
 CURB RAMPS AND ADA UPGRADES
 CURB REPLACEMENT AS NEEDED
 SIDEWALK REPLACEMENT AS NEEDED
 LIGHTING REPLACEMENT IN KIND
 DRAINAGE REPLACEMENT AS NEEDED (CLEANING AND RESET MIN.)
 HYDRANT RELOCATION AS NEEDED (WHERE IN CONFLICT WITH ADA RAMPS)
 ADDITION OF LANDSCAPING (STREET TREES (5 FT SNOW STORAGE WIDTH REQUIRED FOR STREET TREES)
 PAVEMENT MARKING TO MATCH EXISTING (CROSSWALKS TO MATCH CITY OF BUFFALO CURRENT STANDARD)

AFFIX SEAL: ON:	ALTERED BY: ON:

AS-BUILT REVISIONS DESCRIPTION OF ALTERATIONS:	NEW YORK STATE ROUTE 33	PIN 5512.52 UTILITY QUALITY LEVEL X	BRIDGES	CULVERTS	ALL DIMENSIONS IN FT UNLESS OTHERWISE NOTED	CONTRACT NUMBER
	KENSINGTON EXPRESSWAY PROJECT & 1R CITY STREETS					
	CITY OF BUFFALO					
COUNTY: ERIE	REGION: 05	GENERAL PLAN 1R CITY STREETS WOEPPEL STREET		DRAWING NO. PL-51 SHEET NO.		

IT IS A VIOLATION OF LAW FOR ANY PERSON, UNLESS THEY ARE ACTING UNDER THE DIRECTION OF A LICENSED PROFESSIONAL ENGINEER, ARCHITECT, LANDSCAPE ARCHITECT, OR LAND SURVEYOR, TO ALTER AN ITEM IN ANY WAY. IF AN ITEM BEARING THE STAMP OF A LICENSED PROFESSIONAL IS ALTERED, THE ALTERING ENGINEER, ARCHITECT, LANDSCAPE ARCHITECT, OR LAND SURVEYOR SHALL STAMP THE DOCUMENT AND INCLUDE THE NOTATION "ALTERED BY" FOLLOWED BY THEIR SIGNATURE, THE DATE OF SUCH ALTERATION, AND A SPECIFIC DESCRIPTION OF THE ALTERATION.



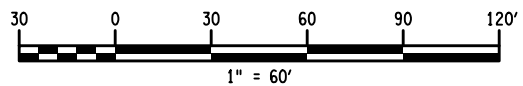
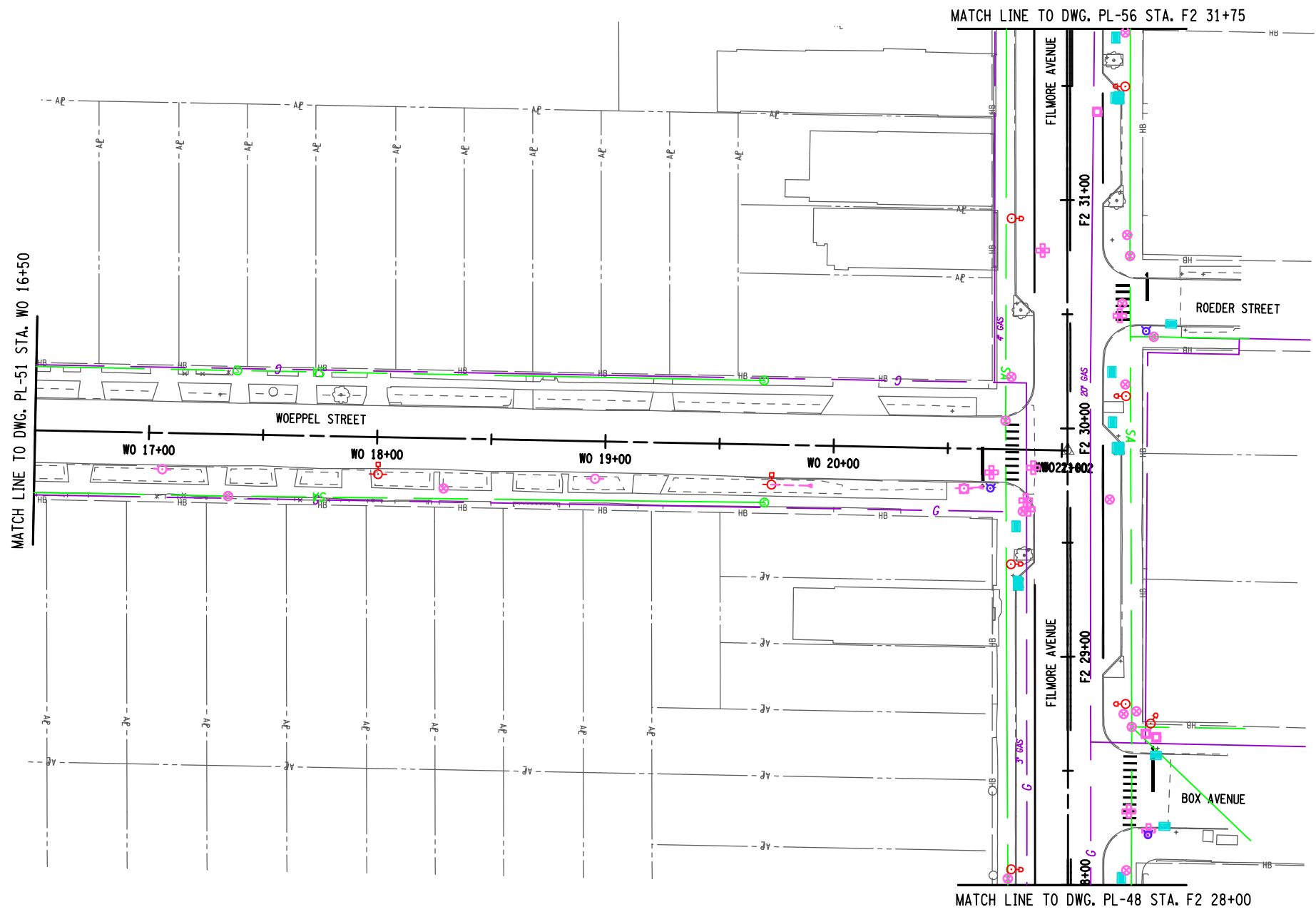
FILE NAME =
 DATE/TIME = 9/8/2023
 USER = jkoch

PROJECT MANAGER
 CHECK
 DRAFTING
 CHECK
 DESIGN
 JOB MANAGER
 DESIGN SUPERVISOR

LEGEND:

REMOVE STORM SEWER 

GRID NORTH



NOTES:

- SCOPE OF WORK INCLUDES:
 MILLING AND RESURFACING
 CURB RAMPS AND ADA UPGRADES
 CURB REPLACEMENT AS NEEDED
 SIDEWALK REPLACEMENT AS NEEDED
 LIGHTING REPLACEMENT IN KIND
 DRAINAGE REPLACEMENT AS NEEDED (CLEANING AND RESET MIN.)
 HYDRANT RELOCATION AS NEEDED (WHERE IN CONFLICT WITH ADA RAMPS)
 ADDITION OF LANDSCAPING (STREET TREES (5 FT SNOW STORAGE WIDTH REQUIRED FOR STREET TREES)
 PAVEMENT MARKING TO MATCH EXISTING (CROSSWALKS TO MATCH CITY OF BUFFALO CURRENT STANDARD)

AFFIX SEAL: ON:	ALTERED BY: ON:

AS-BUILT REVISIONS DESCRIPTION OF ALTERATIONS:	NEW YORK STATE ROUTE 33	PIN 5512.52 UTILITY QUALITY LEVEL X	BRIDGES	CULVERTS	ALL DIMENSIONS IN FT UNLESS OTHERWISE NOTED	CONTRACT NUMBER
	KENSINGTON EXPRESSWAY PROJECT & 1R CITY STREETS					
	CITY OF BUFFALO				GENERAL PLAN 1R CITY STREETS WOEPPPELL STREET & FILMORE AVENUE	DRAWING NO. PL-52
	COUNTY: ERIE	REGION: 05				SHEET NO.

IT IS A VIOLATION OF LAW FOR ANY PERSON, UNLESS THEY ARE ACTING UNDER THE DIRECTION OF A LICENSED PROFESSIONAL ENGINEER, ARCHITECT, LANDSCAPE ARCHITECT, OR LAND SURVEYOR, TO ALTER AN ITEM IN ANY WAY. IF AN ITEM BEARING THE STAMP OF A LICENSED PROFESSIONAL IS ALTERED, THE ALTERING ENGINEER, ARCHITECT, LANDSCAPE ARCHITECT, OR LAND SURVEYOR SHALL STAMP THE DOCUMENT AND INCLUDE THE NOTATION "ALTERED BY" FOLLOWED BY THEIR SIGNATURE, THE DATE OF SUCH ALTERATION, AND A SPECIFIC DESCRIPTION OF THE ALTERATION.



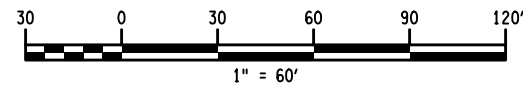
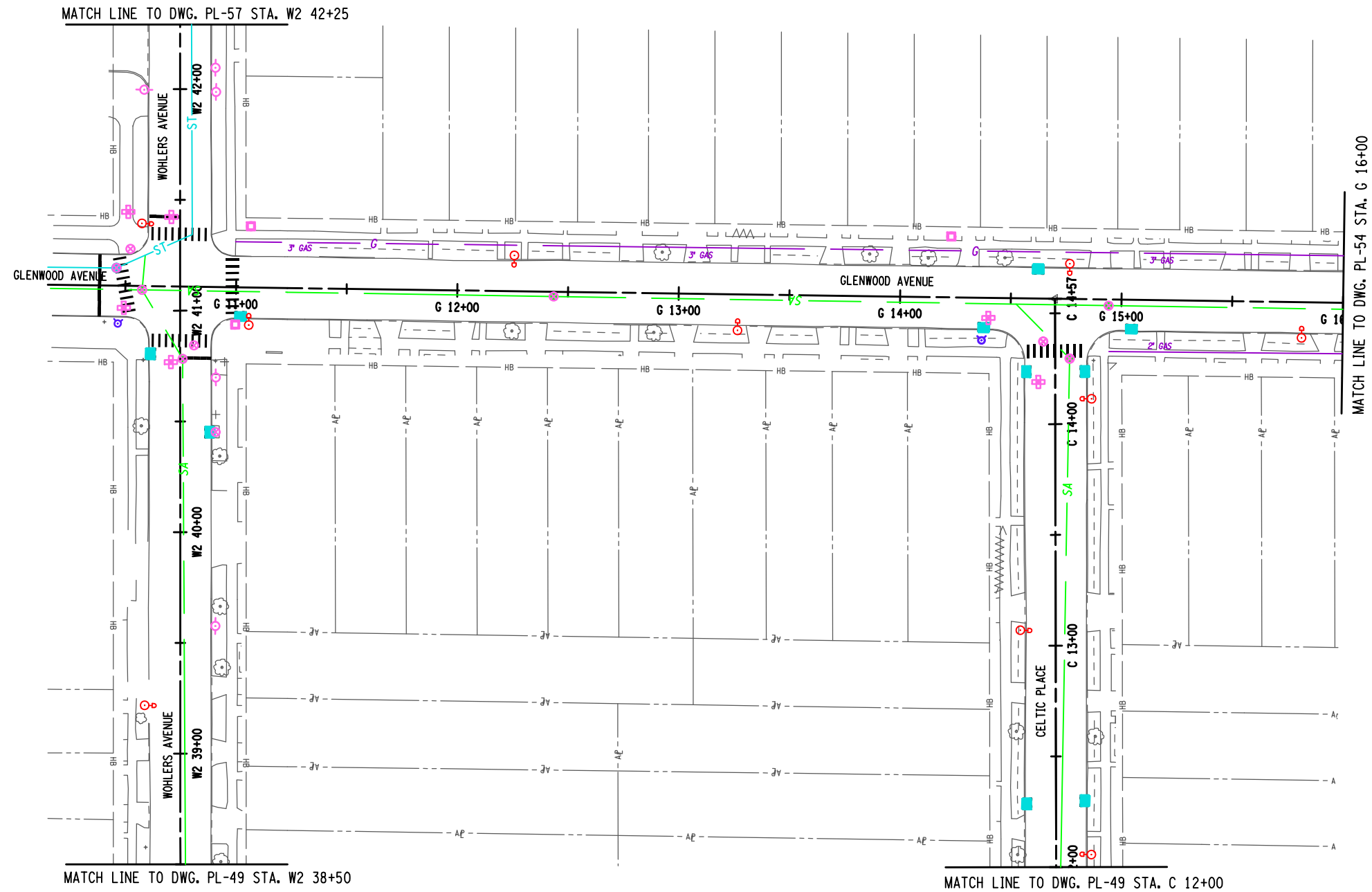
FILE NAME =
DATE/TIME = 9/8/2023
USER = jkoch

PROJECT MANAGER
CHECK
DRAFTING
CHECK
DESIGN
JOB MANAGER
DESIGN SUPERVISOR

LEGEND:

REMOVE STORM SEWER

GRID NORTH



NOTES:

- SCOPE OF WORK INCLUDES:
 MILLING AND RESURFACING
 CURB RAMPS AND ADA UPGRADES
 CURB REPLACEMENT AS NEEDED
 SIDEWALK REPLACEMENT AS NEEDED
 LIGHTING REPLACEMENT IN KIND
 DRAINAGE REPLACEMENT AS NEEDED (CLEANING AND RESET MIN.)
 HYDRANT RELOCATION AS NEEDED (WHERE IN CONFLICT WITH ADA RAMPS)
 ADDITION OF LANDSCAPING (STREET TREES (5 FT SNOW STORAGE WIDTH REQUIRED FOR STREET TREES)
 PAVEMENT MARKING TO MATCH EXISTING (CROSSWALKS TO MATCH CITY OF BUFFALO CURRENT STANDARD)

AFFIX SEAL: ON:	ALTERED BY: ON:

AS-BUILT REVISIONS DESCRIPTION OF ALTERATIONS:	NEW YORK STATE ROUTE 33	PIN 5512.52 UTILITY QUALITY LEVEL X	BRIDGES	CULVERTS	ALL DIMENSIONS IN FT UNLESS OTHERWISE NOTED	CONTRACT NUMBER
	KENSINGTON EXPRESSWAY PROJECT & 1R CITY STREETS					
	CITY OF BUFFALO				GENERAL PLAN 1R CITY STREETS WOHLERS AVENUE, GLENWOOD AVENUE & CELTIC PLACE	DRAWING NO. PL-53
	COUNTY: ERIE	REGION: 05				SHEET NO.

IT IS A VIOLATION OF LAW FOR ANY PERSON, UNLESS THEY ARE ACTING UNDER THE DIRECTION OF A LICENSED PROFESSIONAL ENGINEER, ARCHITECT, LANDSCAPE ARCHITECT, OR LAND SURVEYOR, TO ALTER AN ITEM IN ANY WAY. IF AN ITEM BEARING THE STAMP OF A LICENSED PROFESSIONAL IS ALTERED, THE ALTERING ENGINEER, ARCHITECT, LANDSCAPE ARCHITECT, OR LAND SURVEYOR SHALL STAMP THE DOCUMENT AND INCLUDE THE NOTATION "ALTERED BY" FOLLOWED BY THEIR SIGNATURE, THE DATE OF SUCH ALTERATION, AND A SPECIFIC DESCRIPTION OF THE ALTERATION.



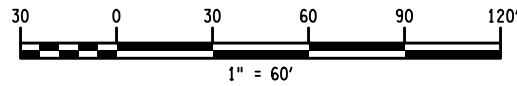
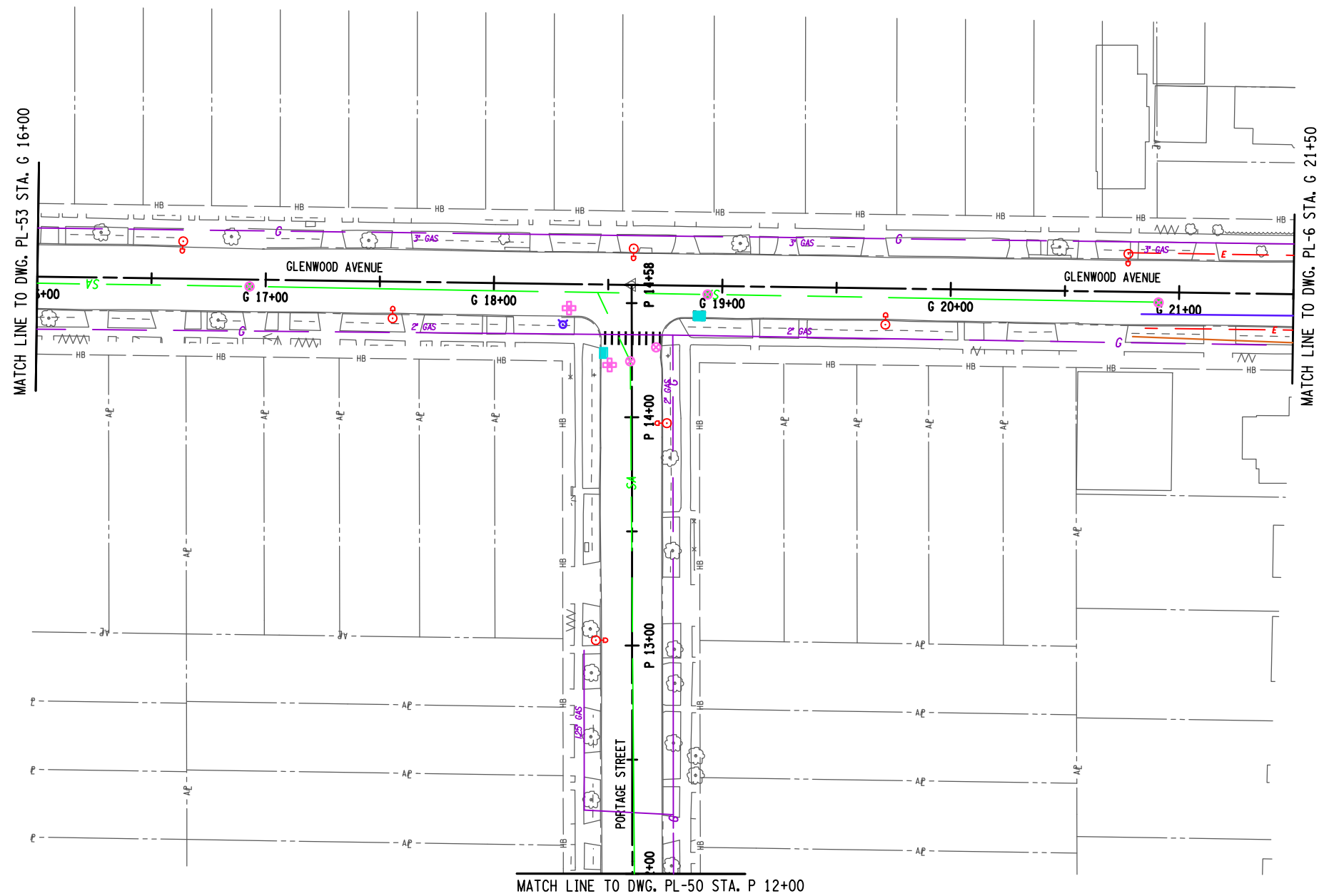
FILE NAME =
DATE/TIME = 9/8/2023
USER = jkoch

PROJECT MANAGER
CHECK
DRAFTING
CHECK
DESIGN
JOB MANAGER
DESIGN SUPERVISOR

LEGEND:

REMOVE STORM SEWER 

GRID NORTH



NOTES:

- SCOPE OF WORK INCLUDES:
 MILLING AND RESURFACING
 CURB RAMPS AND ADA UPGRADES
 CURB REPLACEMENT AS NEEDED
 SIDEWALK REPLACEMENT AS NEEDED
 LIGHTING REPLACEMENT IN KIND
 DRAINAGE REPLACEMENT AS NEEDED (CLEANING AND RESET MIN.)
 HYDRANT RELOCATION AS NEEDED (WHERE IN CONFLICT WITH ADA RAMPS)
 ADDITION OF LANDSCAPING (STREET TREES (5 FT SNOW STORAGE WIDTH REQUIRED FOR STREET TREES)
 PAVEMENT MARKING TO MATCH EXISTING (CROSSWALKS TO MATCH CITY OF BUFFALO CURRENT STANDARD)

AFFIX SEAL: ON:	ALTERED BY: ON:

AS-BUILT REVISIONS DESCRIPTION OF ALTERATIONS:	NEW YORK STATE ROUTE 33 KENSINGTON EXPRESSWAY PROJECT & 1R CITY STREETS CITY OF BUFFALO COUNTY: ERIE REGION: 05	PIN 5512.52 UTILITY QUALITY LEVEL X	BRIDGES	CULVERTS	ALL DIMENSIONS IN FT UNLESS OTHERWISE NOTED	CONTRACT NUMBER
GENERAL PLAN 1R CITY STREETS GLENWOOD AVENUE & PROTAGE STREET					DRAWING NO. PL-54 SHEET NO.	

IT IS A VIOLATION OF LAW FOR ANY PERSON, UNLESS THEY ARE ACTING UNDER THE DIRECTION OF A LICENSED PROFESSIONAL ENGINEER, ARCHITECT, LANDSCAPE ARCHITECT, OR LAND SURVEYOR, TO ALTER AN ITEM IN ANY WAY. IF AN ITEM BEARING THE STAMP OF A LICENSED PROFESSIONAL IS ALTERED, THE ALTERING ENGINEER, ARCHITECT, LANDSCAPE ARCHITECT, OR LAND SURVEYOR SHALL STAMP THE DOCUMENT AND INCLUDE THE NOTATION "ALTERED BY" FOLLOWED BY THEIR SIGNATURE, THE DATE OF SUCH ALTERATION, AND A SPECIFIC DESCRIPTION OF THE ALTERATION.



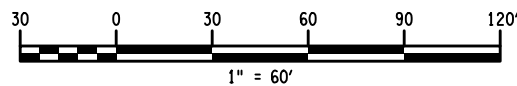
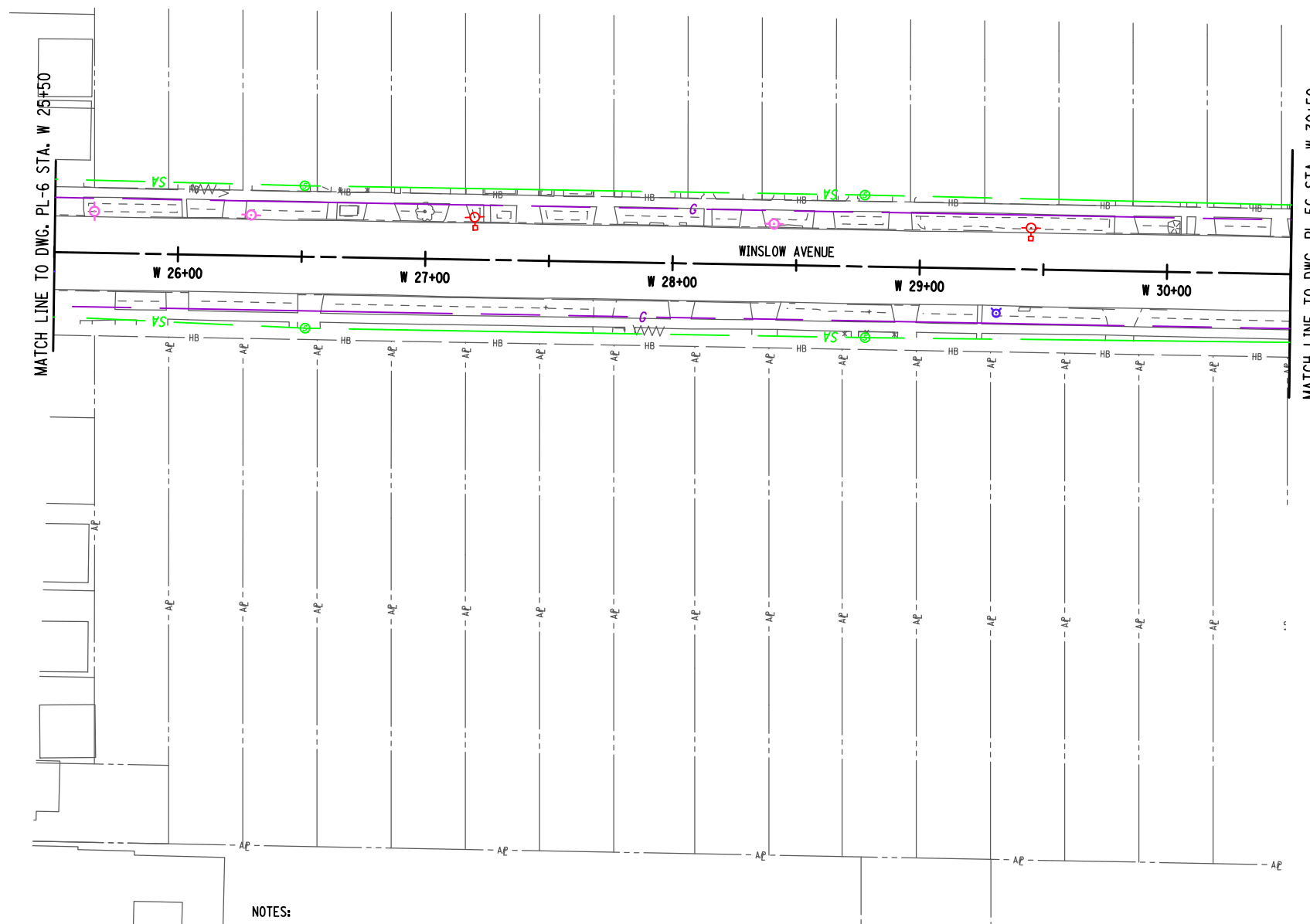
FILE NAME =
DATE/TIME = 9/8/2023
USER = jkoch

JOB MANAGER DESIGN CHECK DRAFTING CHECK PROJECT MANAGER

LEGEND:

REMOVE STORM SEWER 

GRID NORTH



NOTES:

- SCOPE OF WORK INCLUDES:
 MILLING AND RESURFACING
 CURB RAMPS AND ADA UPGRADES
 CURB REPLACEMENT AS NEEDED
 SIDEWALK REPLACEMENT AS NEEDED
 LIGHTING REPLACEMENT IN KIND
 DRAINAGE REPLACEMENT AS NEEDED (CLEANING AND RESET MIN.)
 HYDRANT RELOCATION AS NEEDED (WHERE IN CONFLICT WITH ADA RAMPS)
 ADDITION OF LANDSCAPING (STREET TREES (5 FT SNOW STORAGE WIDTH REQUIRED FOR STREET TREES)
 PAVEMENT MARKING TO MATCH EXISTING (CROSSWALKS TO MATCH CITY OF BUFFALO CURRENT STANDARD)

AFFIX SEAL: ON:	ALTERED BY: ON:

AS-BUILT REVISIONS DESCRIPTION OF ALTERATIONS:	NEW YORK STATE ROUTE 33	PIN 5512.52 UTILITY QUALITY LEVEL X	BRIDGES	CULVERTS	ALL DIMENSIONS IN FT UNLESS OTHERWISE NOTED	CONTRACT NUMBER
	KENSINGTON EXPRESSWAY PROJECT & 1R CITY STREETS					GENERAL PLAN 1R CITY STREETS WINSLOW AVENUE
	CITY OF BUFFALO					
COUNTY: ERIE	REGION: 05					

IT IS A VIOLATION OF LAW FOR ANY PERSON, UNLESS THEY ARE ACTING UNDER THE DIRECTION OF A LICENSED PROFESSIONAL ENGINEER, ARCHITECT, LANDSCAPE ARCHITECT, OR LAND SURVEYOR, TO ALTER AN ITEM IN ANY WAY. IF AN ITEM BEARING THE STAMP OF A LICENSED PROFESSIONAL IS ALTERED, THE ALTERING ENGINEER, ARCHITECT, LANDSCAPE ARCHITECT, OR LAND SURVEYOR SHALL STAMP THE DOCUMENT AND INCLUDE THE NOTATION "ALTERED BY" FOLLOWED BY THEIR SIGNATURE, THE DATE OF SUCH ALTERATION, AND A SPECIFIC DESCRIPTION OF THE ALTERATION.



Department of Transportation

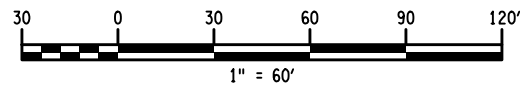
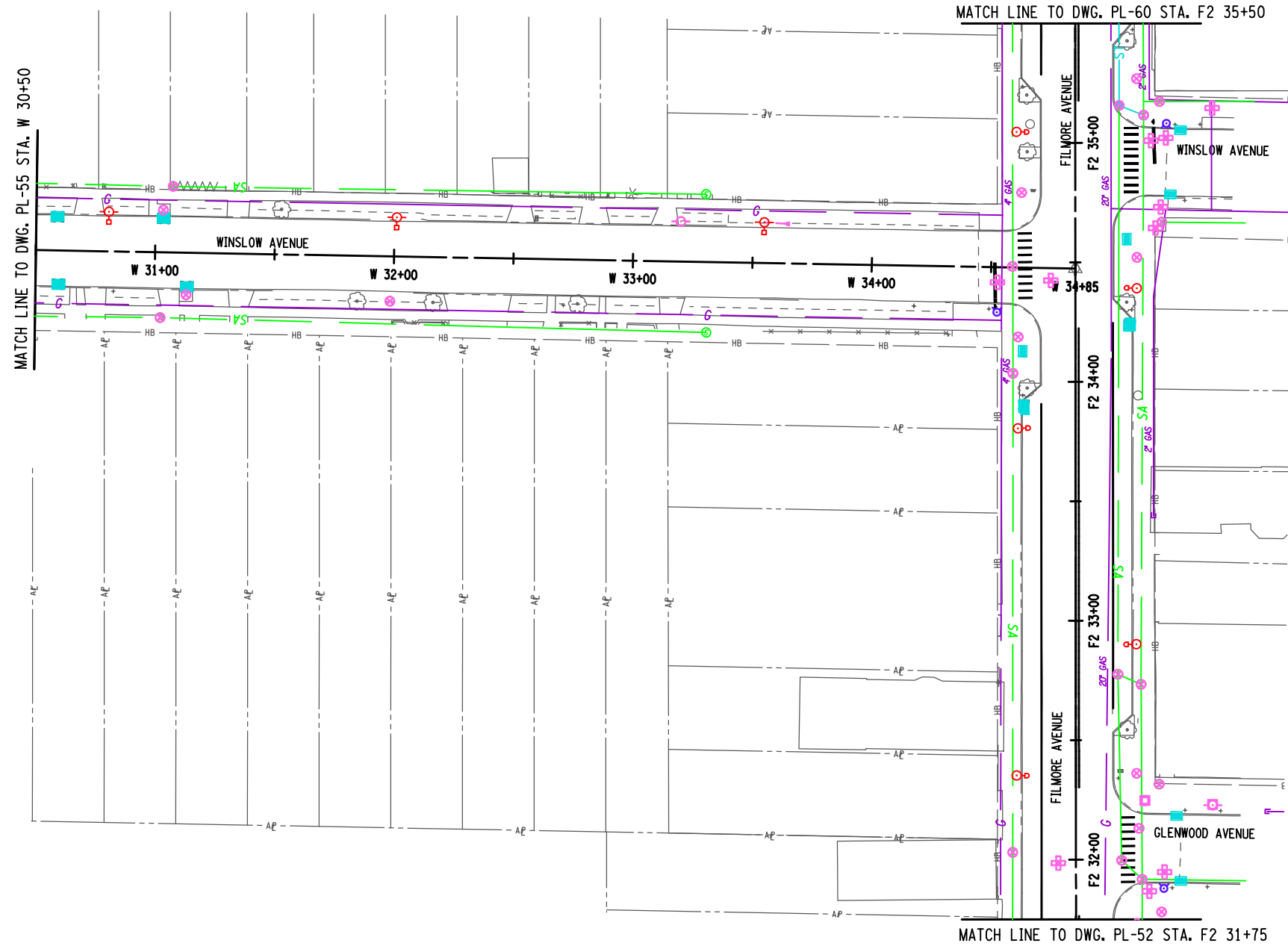
FILE NAME =
DATE/TIME = 9/8/2023
USER = jkoch

PROJECT MANAGER
CHECK
DRAFTING
CHECK
DESIGN
JOB MANAGER
DESIGN SUPERVISOR

LEGEND:

REMOVE STORM SEWER

GRID NORTH



NOTES:

- SCOPE OF WORK INCLUDES:
 MILLING AND RESURFACING
 CURB RAMPS AND ADA UPGRADES
 CURB REPLACEMENT AS NEEDED
 SIDEWALK REPLACEMENT AS NEEDED
 LIGHTING REPLACEMENT IN KIND
 DRAINAGE REPLACEMENT AS NEEDED (CLEANING AND RESET MIN.)
 HYDRANT RELOCATION AS NEEDED (WHERE IN CONFLICT WITH ADA RAMPS)
 ADDITION OF LANDSCAPING (STREET TREES (5 FT SNOW STORAGE WIDTH REQUIRED FOR STREET TREES)
 PAVEMENT MARKING TO MATCH EXISTING (CROSSWALKS TO MATCH CITY OF BUFFALO CURRENT STANDARD)

AFFIX SEAL: ON:	ALTERED BY: ON:

AS-BUILT REVISIONS DESCRIPTION OF ALTERATIONS:	NEW YORK STATE ROUTE 33 KENSINGTON EXPRESSWAY PROJECT & 1R CITY STREETS CITY OF BUFFALO COUNTY: ERIE REGION: 05	PIN 5512.52 UTILITY QUALITY LEVEL X	BRIDGES	CULVERTS	ALL DIMENSIONS IN FT UNLESS OTHERWISE NOTED	CONTRACT NUMBER
GENERAL PLAN 1R CITY STREETS WINSLOW AVENUE & FILMORE AVENUE					DRAWING NO. PL-56 SHEET NO.	
IT IS A VIOLATION OF LAW FOR ANY PERSON, UNLESS THEY ARE ACTING UNDER THE DIRECTION OF A LICENSED PROFESSIONAL ENGINEER, ARCHITECT, LANDSCAPE ARCHITECT, OR LAND SURVEYOR, TO ALTER AN ITEM IN ANY WAY. IF AN ITEM BEARING THE STAMP OF A LICENSED PROFESSIONAL IS ALTERED, THE ALTERING ENGINEER, ARCHITECT, LANDSCAPE ARCHITECT, OR LAND SURVEYOR SHALL STAMP THE DOCUMENT AND INCLUDE THE NOTATION "ALTERED BY" FOLLOWED BY THEIR SIGNATURE, THE DATE OF SUCH ALTERATION, AND A SPECIFIC DESCRIPTION OF THE ALTERATION.						

PROJECT MANAGER

CHECK

DRAFTING

CHECK

DESIGN

JOB MANAGER

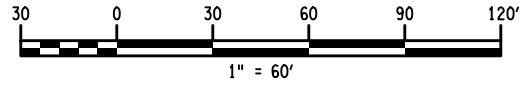
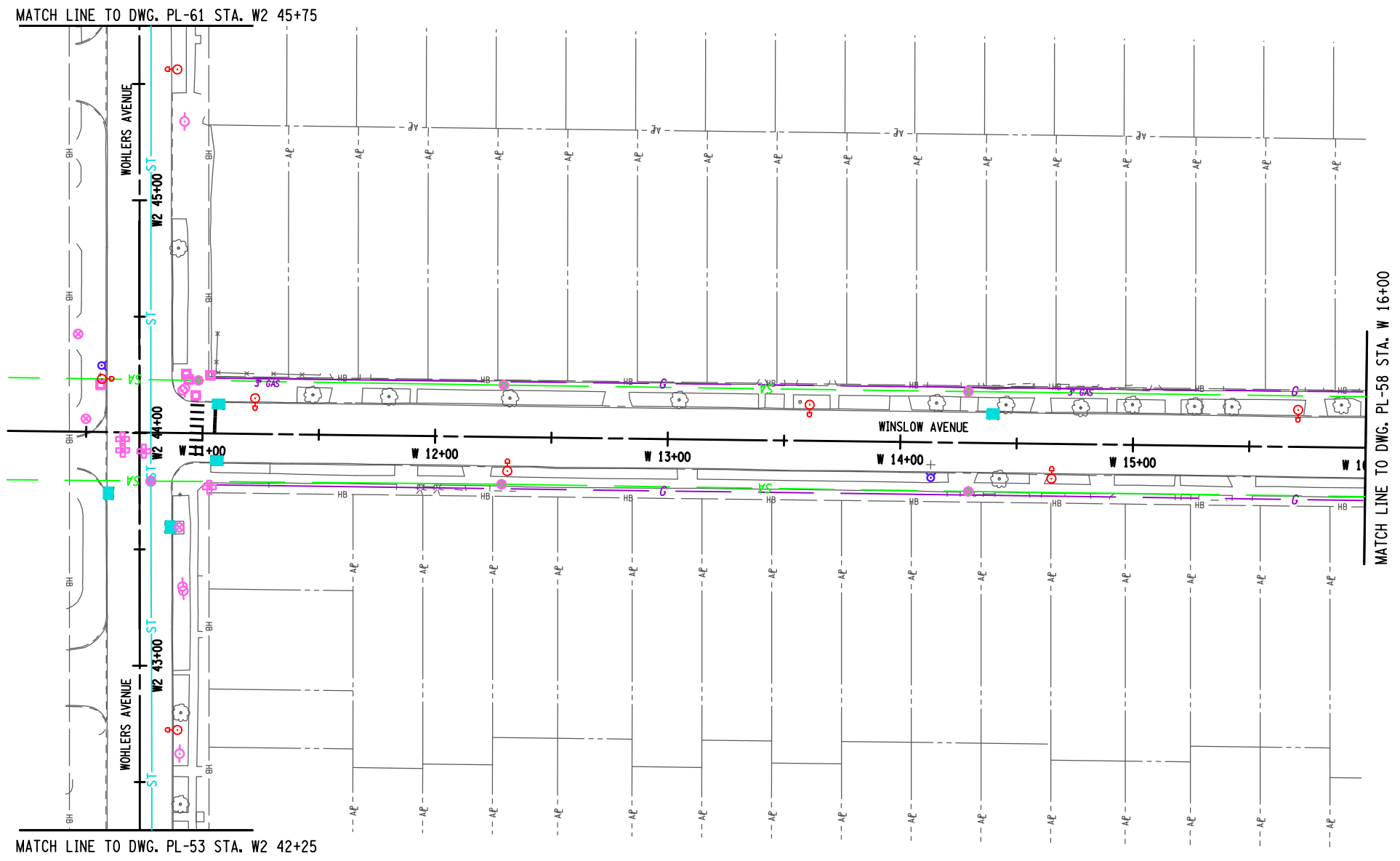
DESIGN SUPERVISOR

FILE NAME =
DATE/TIME = 9/8/2023
USER = jkoch

LEGEND:

REMOVE STORM SEWER 




GRID NORTH



NOTES:

- SCOPE OF WORK INCLUDES:
 MILLING AND RESURFACING
 CURB RAMPS AND ADA UPGRADES
 CURB REPLACEMENT AS NEEDED
 SIDEWALK REPLACEMENT AS NEEDED
 LIGHTING REPLACEMENT IN KIND
 DRAINAGE REPLACEMENT AS NEEDED (CLEANING AND RESET MIN.)
 HYDRANT RELOCATION AS NEEDED (WHERE IN CONFLICT WITH ADA RAMPS)
 ADDITION OF LANDSCAPING (STREET TREES (5 FT SNOW STORAGE WIDTH REQUIRED FOR STREET TREES)
 PAVEMENT MARKING TO MATCH EXISTING (CROSSWALKS TO MATCH CITY OF BUFFALO CURRENT STANDARD)

AFFIX SEAL: ON:	ALTERED BY: ON:

AS-BUILT REVISIONS DESCRIPTION OF ALTERATIONS:	NEW YORK STATE ROUTE 33 KENSINGTON EXPRESSWAY PROJECT & 1R CITY STREETS CITY OF BUFFALO COUNTY: ERIE REGION: 05	PIN 5512.52 UTILITY QUALITY LEVEL X	BRIDGES	CULVERTS	ALL DIMENSIONS IN FT UNLESS OTHERWISE NOTED	CONTRACT NUMBER
GENERAL PLAN 1R CITY STREETS WOHLERS AVENUE & WINSLOW AVENUE					DRAWING NO. PL-57 SHEET NO.	
IT IS A VIOLATION OF LAW FOR ANY PERSON, UNLESS THEY ARE ACTING UNDER THE DIRECTION OF A LICENSED PROFESSIONAL ENGINEER, ARCHITECT, LANDSCAPE ARCHITECT, OR LAND SURVEYOR, TO ALTER AN ITEM IN ANY WAY. IF AN ITEM BEARING THE STAMP OF A LICENSED PROFESSIONAL IS ALTERED, THE ALTERING ENGINEER, ARCHITECT, LANDSCAPE ARCHITECT, OR LAND SURVEYOR SHALL STAMP THE DOCUMENT AND INCLUDE THE NOTATION "ALTERED BY" FOLLOWED BY THEIR SIGNATURE, THE DATE OF SUCH ALTERATION, AND A SPECIFIC DESCRIPTION OF THE ALTERATION.						  

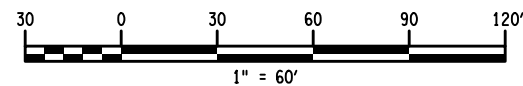

PROJECT MANAGER
 CHECK
 DRAFTING
 CHECK
 DESIGN
 JOB MANAGER
 DESIGN SUPERVISOR

FILE NAME =
 DATE/TIME = 9/8/2023
 USER = jkoch

LEGEND:

REMOVE STORM SEWER 

GRID NORTH



NOTES:

- SCOPE OF WORK INCLUDES:
 MILLING AND RESURFACING
 CURB RAMPS AND ADA UPGRADES
 CURB REPLACEMENT AS NEEDED
 SIDEWALK REPLACEMENT AS NEEDED
 LIGHTING REPLACEMENT IN KIND
 DRAINAGE REPLACEMENT AS NEEDED (CLEANING AND RESET MIN.)
 HYDRANT RELOCATION AS NEEDED (WHERE IN CONFLICT WITH ADA RAMPS)
 ADDITION OF LANDSCAPING (STREET TREES (5 FT SNOW STORAGE WIDTH REQUIRED FOR STREET TREES)
 PAVEMENT MARKING TO MATCH EXISTING (CROSSWALKS TO MATCH CITY OF BUFFALO CURRENT STANDARD)

AFFIX SEAL: ON:	ALTERED BY: ON:

AS-BUILT REVISIONS DESCRIPTION OF ALTERATIONS:	NEW YORK STATE ROUTE 33	PIN 5512.52 UTILITY QUALITY LEVEL X	BRIDGES	CULVERTS	ALL DIMENSIONS IN FT UNLESS OTHERWISE NOTED	CONTRACT NUMBER
	KENSINGTON EXPRESSWAY PROJECT & 1R CITY STREETS					GENERAL PLAN 1R CITY STREETS WINSLOW AVENUE
	CITY OF BUFFALO					
COUNTY: ERIE	REGION: 05					

IT IS A VIOLATION OF LAW FOR ANY PERSON, UNLESS THEY ARE ACTING UNDER THE DIRECTION OF A LICENSED PROFESSIONAL ENGINEER, ARCHITECT, LANDSCAPE ARCHITECT, OR LAND SURVEYOR, TO ALTER AN ITEM IN ANY WAY. IF AN ITEM BEARING THE STAMP OF A LICENSED PROFESSIONAL IS ALTERED, THE ALTERING ENGINEER, ARCHITECT, LANDSCAPE ARCHITECT, OR LAND SURVEYOR SHALL STAMP THE DOCUMENT AND INCLUDE THE NOTATION "ALTERED BY" FOLLOWED BY THEIR SIGNATURE, THE DATE OF SUCH ALTERATION, AND A SPECIFIC DESCRIPTION OF THE ALTERATION.



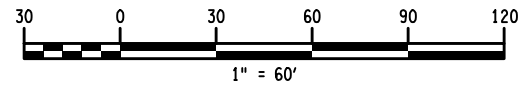

FILE NAME =
DATE/TIME = 9/8/2023
USER = jkoch

PROJECT MANAGER
CHECK
DRAFTING
CHECK
DESIGN
JOB MANAGER
DESIGN SUPERVISOR

LEGEND:

REMOVE STORM SEWER 

GRID NORTH



NOTES:

- SCOPE OF WORK INCLUDES:
 MILLING AND RESURFACING
 CURB RAMPS AND ADA UPGRADES
 CURB REPLACEMENT AS NEEDED
 SIDEWALK REPLACEMENT AS NEEDED
 LIGHTING REPLACEMENT IN KIND
 DRAINAGE REPLACEMENT AS NEEDED (CLEANING AND RESET MIN.)
 HYDRANT RELOCATION AS NEEDED (WHERE IN CONFLICT WITH ADA RAMPS)
 ADDITION OF LANDSCAPING (STREET TREES (5 FT SNOW STORAGE WIDTH REQUIRED FOR STREET TREES)
 PAVEMENT MARKING TO MATCH EXISTING (CROSSWALKS TO MATCH CITY OF BUFFALO CURRENT STANDARD)

AFFIX SEAL: ON:	ALTERED BY: ON:

AS-BUILT REVISIONS DESCRIPTION OF ALTERATIONS:	NEW YORK STATE ROUTE 33	PIN 5512.52 UTILITY QUALITY LEVEL X	BRIDGES	CULVERTS	ALL DIMENSIONS IN FT UNLESS OTHERWISE NOTED	CONTRACT NUMBER
	KENSINGTON EXPRESSWAY PROJECT & 1R CITY STREETS					DRAWING NO. PL-59 SHEET NO.
CITY OF BUFFALO				GENERAL PLAN 1R CITY STREETS WOODLAWN AVENUE		
COUNTY: ERIE		REGION: 05				

IT IS A VIOLATION OF LAW FOR ANY PERSON, UNLESS THEY ARE ACTING UNDER THE DIRECTION OF A LICENSED PROFESSIONAL ENGINEER, ARCHITECT, LANDSCAPE ARCHITECT, OR LAND SURVEYOR, TO ALTER AN ITEM IN ANY WAY. IF AN ITEM BEARING THE STAMP OF A LICENSED PROFESSIONAL IS ALTERED, THE ALTERING ENGINEER, ARCHITECT, LANDSCAPE ARCHITECT, OR LAND SURVEYOR SHALL STAMP THE DOCUMENT AND INCLUDE THE NOTATION "ALTERED BY" FOLLOWED BY THEIR SIGNATURE, THE DATE OF SUCH ALTERATION, AND A SPECIFIC DESCRIPTION OF THE ALTERATION.



Department of Transportation

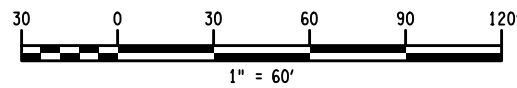

FILE NAME =
DATE/TIME = 9/8/2023
USER = jkoch

PROJECT MANAGER
CHECK
DRAFTING
CHECK
DESIGN
JOB MANAGER
DESIGN SUPERVISOR

LEGEND:

REMOVE STORM SEWER 

GRID NORTH



NOTES:

- SCOPE OF WORK INCLUDES:
 MILLING AND RESURFACING
 CURB RAMP AND ADA UPGRADES
 CURB REPLACEMENT AS NEEDED
 SIDEWALK REPLACEMENT AS NEEDED
 LIGHTING REPLACEMENT IN KIND
 DRAINAGE REPLACEMENT AS NEEDED (CLEANING AND RESET MIN.)
 HYDRANT RELOCATION AS NEEDED (WHERE IN CONFLICT WITH ADA RAMP)
 ADDITION OF LANDSCAPING (STREET TREES (5 FT SNOW STORAGE WIDTH REQUIRED FOR STREET TREES)
 PAVEMENT MARKING TO MATCH EXISTING (CROSSWALKS TO MATCH CITY OF BUFFALO CURRENT STANDARD)

AFFIX SEAL: ON:	ALTERED BY: ON:

AS-BUILT REVISIONS DESCRIPTION OF ALTERATIONS:	NEW YORK STATE ROUTE 33	PIN 5512.52 UTILITY QUALITY LEVEL X	BRIDGES	CULVERTS	ALL DIMENSIONS IN FT UNLESS OTHERWISE NOTED	CONTRACT NUMBER
	KENSINGTON EXPRESSWAY PROJECT & 1R CITY STREETS					DRAWING NO. PL-60 SHEET NO.
	CITY OF BUFFALO				GENERAL PLAN 1R CITY STREETS WOODLAWN AVENUE & FILMORE AVENUE	
	COUNTY: ERIE	REGION: 05				

IT IS A VIOLATION OF LAW FOR ANY PERSON, UNLESS THEY ARE ACTING UNDER THE DIRECTION OF A LICENSED PROFESSIONAL ENGINEER, ARCHITECT, LANDSCAPE ARCHITECT, OR LAND SURVEYOR, TO ALTER AN ITEM IN ANY WAY. IF AN ITEM BEARING THE STAMP OF A LICENSED PROFESSIONAL IS ALTERED, THE ALTERING ENGINEER, ARCHITECT, LANDSCAPE ARCHITECT, OR LAND SURVEYOR SHALL STAMP THE DOCUMENT AND INCLUDE THE NOTATION "ALTERED BY" FOLLOWED BY THEIR SIGNATURE, THE DATE OF SUCH ALTERATION, AND A SPECIFIC DESCRIPTION OF THE ALTERATION.



FILE NAME =
DATE/TIME = 9/8/2023
USER = jkoch

PROJECT MANAGER
CHECK
DRAFTING
CHECK
DESIGN
JOB MANAGER
DESIGN SUPERVISOR

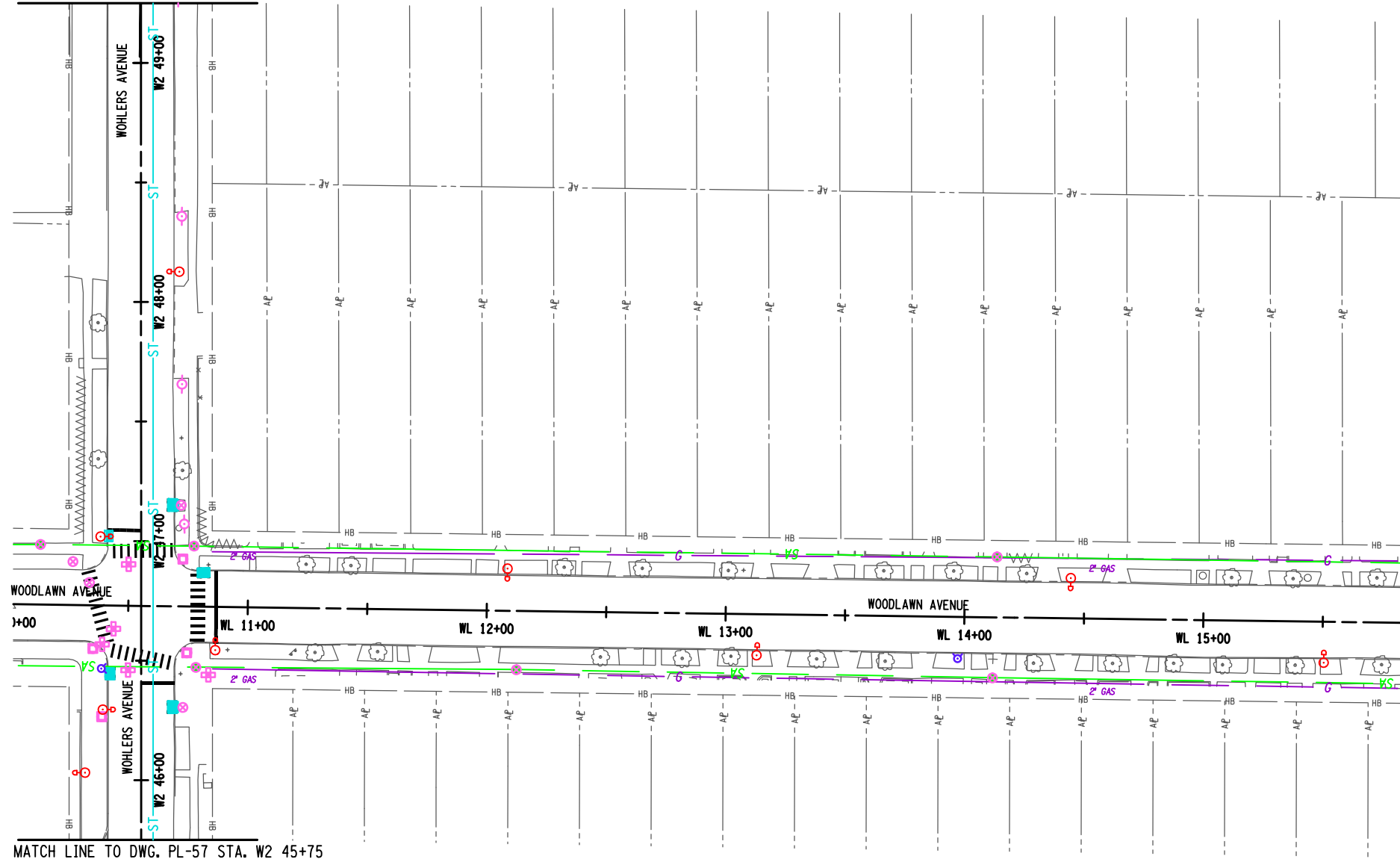
LEGEND:

REMOVE STORM SEWER 

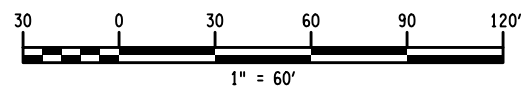
GRID NORTH



MATCH LINE TO DWG. PL-65 STA. W2 49+25



MATCH LINE TO DWG. PL-62 STA. WL 15+84



NOTES:

- SCOPE OF WORK INCLUDES:
 MILLING AND RESURFACING
 CURB RAMPS AND ADA UPGRADES
 CURB REPLACEMENT AS NEEDED
 SIDEWALK REPLACEMENT AS NEEDED
 LIGHTING REPLACEMENT IN KIND
 DRAINAGE REPLACEMENT AS NEEDED (CLEANING AND RESET MIN.)
 HYDRANT RELOCATION AS NEEDED (WHERE IN CONFLICT WITH ADA RAMPS)
 ADDITION OF LANDSCAPING (STREET TREES (5 FT SNOW STORAGE WIDTH REQUIRED FOR STREET TREES)
 PAVEMENT MARKING TO MATCH EXISTING (CROSSWALKS TO MATCH CITY OF BUFFALO CURRENT STANDARD)

AFFIX SEAL: ON:	ALTERED BY: ON:

AS-BUILT REVISIONS DESCRIPTION OF ALTERATIONS:	NEW YORK STATE ROUTE 33	PIN 5512.52 UTILITY QUALITY LEVEL X	BRIDGES	CULVERTS	ALL DIMENSIONS IN FT UNLESS OTHERWISE NOTED	CONTRACT NUMBER
	KENSINGTON EXPRESSWAY PROJECT & 1R CITY STREETS					
	CITY OF BUFFALO					
COUNTY: ERIE	REGION: 05	GENERAL PLAN 1R CITY STREETS WOHLERS AVENUE & WOODLAWN AVENUE		DRAWING NO. PL-61 SHEET NO.		

IT IS A VIOLATION OF LAW FOR ANY PERSON, UNLESS THEY ARE ACTING UNDER THE DIRECTION OF A LICENSED PROFESSIONAL ENGINEER, ARCHITECT, LANDSCAPE ARCHITECT, OR LAND SURVEYOR, TO ALTER AN ITEM IN ANY WAY. IF AN ITEM BEARING THE STAMP OF A LICENSED PROFESSIONAL IS ALTERED, THE ALTERING ENGINEER, ARCHITECT, LANDSCAPE ARCHITECT, OR LAND SURVEYOR SHALL STAMP THE DOCUMENT AND INCLUDE THE NOTATION "ALTERED BY" FOLLOWED BY THEIR SIGNATURE, THE DATE OF SUCH ALTERATION, AND A SPECIFIC DESCRIPTION OF THE ALTERATION.



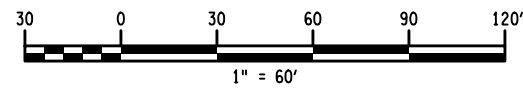

FILE NAME =
DATE/TIME = 9/8/2023
USER = jkoch

PROJECT MANAGER
CHECK
DRAFTING
CHECK
DESIGN
JOB MANAGER
DESIGN SUPERVISOR

LEGEND:

REMOVE STORM SEWER 

GRID NORTH



NOTES:

- SCOPE OF WORK INCLUDES:
 MILLING AND RESURFACING
 CURB RAMPS AND ADA UPGRADES
 CURB REPLACEMENT AS NEEDED
 SIDEWALK REPLACEMENT AS NEEDED
 LIGHTING REPLACEMENT IN KIND
 DRAINAGE REPLACEMENT AS NEEDED (CLEANING AND RESET MIN.)
 HYDRANT RELOCATION AS NEEDED (WHERE IN CONFLICT WITH ADA RAMPS)
 ADDITION OF LANDSCAPING (STREET TREES (5 FT SNOW STORAGE WIDTH REQUIRED FOR STREET TREES)
 PAVEMENT MARKING TO MATCH EXISTING (CROSSWALKS TO MATCH CITY OF BUFFALO CURRENT STANDARD)

AFFIX SEAL: ON:	ALTERED BY: ON:

AS-BUILT REVISIONS DESCRIPTION OF ALTERATIONS:	NEW YORK STATE ROUTE 33	PIN 5512.52	BRIDGES	CULVERTS	ALL DIMENSIONS IN ft UNLESS OTHERWISE NOTED	CONTRACT NUMBER
	KENSINGTON EXPRESSWAY PROJECT & 1R CITY STREETS	UTILITY QUALITY LEVEL X			GENERAL PLAN 1R CITY STREETS WOODLAWN AVENUE	DRAWING NO. PL-62
	CITY OF BUFFALO					SHEET NO.
	COUNTY: ERIE	REGION: 05				

IT IS A VIOLATION OF LAW FOR ANY PERSON, UNLESS THEY ARE ACTING UNDER THE DIRECTION OF A LICENSED PROFESSIONAL ENGINEER, ARCHITECT, LANDSCAPE ARCHITECT, OR LAND SURVEYOR, TO ALTER AN ITEM IN ANY WAY. IF AN ITEM BEARING THE STAMP OF A LICENSED PROFESSIONAL IS ALTERED, THE ALTERING ENGINEER, ARCHITECT, LANDSCAPE ARCHITECT, OR LAND SURVEYOR SHALL STAMP THE DOCUMENT AND INCLUDE THE NOTATION "ALTERED BY" FOLLOWED BY THEIR SIGNATURE, THE DATE OF SUCH ALTERATION, AND A SPECIFIC DESCRIPTION OF THE ALTERATION.



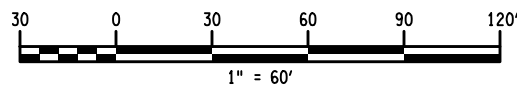
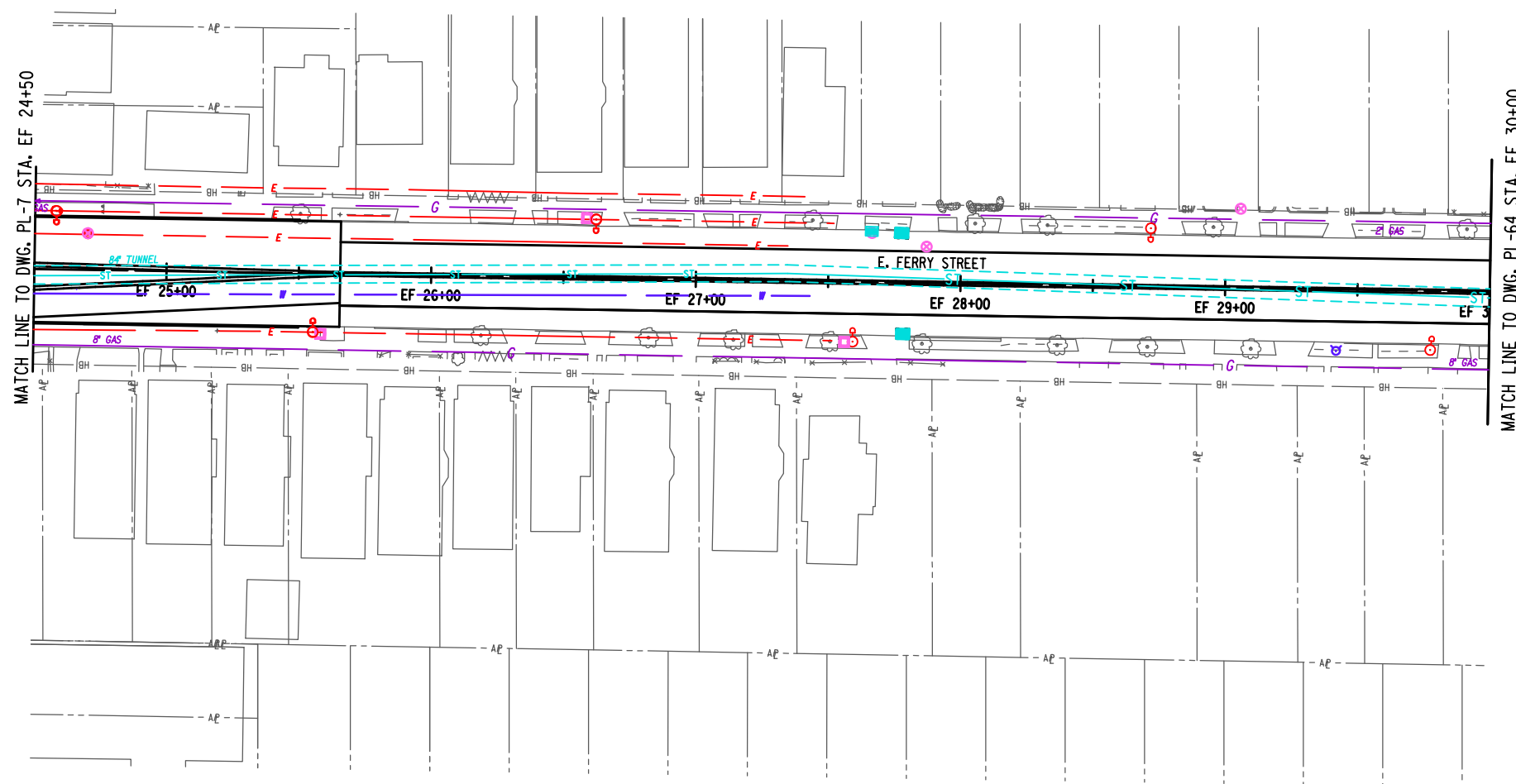
FILE NAME =
DATE/TIME = 9/8/2023
USER = jkoch

JOB MANAGER DESIGN CHECK DRAFTING CHECK PROJECT MANAGER

LEGEND:

REMOVE STORM SEWER 

GRID NORTH



NOTES:

- SCOPE OF WORK INCLUDES:
 MILLING AND RESURFACING
 CURB RAMPS AND ADA UPGRADES
 CURB REPLACEMENT AS NEEDED
 SIDEWALK REPLACEMENT AS NEEDED
 LIGHTING REPLACEMENT IN KIND
 DRAINAGE REPLACEMENT AS NEEDED (CLEANING AND RESET MIN.)
 HYDRANT RELOCATION AS NEEDED (WHERE IN CONFLICT WITH ADA RAMPS)
 ADDITION OF LANDSCAPING (STREET TREES (5 FT SNOW STORAGE WIDTH REQUIRED FOR STREET TREES)
 PAVEMENT MARKING TO MATCH EXISTING (CROSSWALKS TO MATCH CITY OF BUFFALO CURRENT STANDARD)

AFFIX SEAL: ON:	ALTERED BY: ON:

AS-BUILT REVISIONS DESCRIPTION OF ALTERATIONS:	NEW YORK STATE ROUTE 33 KENSINGTON EXPRESSWAY PROJECT & 1R CITY STREETS CITY OF BUFFALO COUNTY: ERIE REGION: 05	PIN 5512.52 UTILITY QUALITY LEVEL X	BRIDGES	CULVERTS	ALL DIMENSIONS IN FT UNLESS OTHERWISE NOTED	CONTRACT NUMBER
GENERAL PLAN 1R CITY STREETS E FERRY STREET					DRAWING NO. PL-63 SHEET NO.	

IT IS A VIOLATION OF LAW FOR ANY PERSON, UNLESS THEY ARE ACTING UNDER THE DIRECTION OF A LICENSED PROFESSIONAL ENGINEER, ARCHITECT, LANDSCAPE ARCHITECT, OR LAND SURVEYOR, TO ALTER AN ITEM IN ANY WAY. IF AN ITEM BEARING THE STAMP OF A LICENSED PROFESSIONAL IS ALTERED, THE ALTERING ENGINEER, ARCHITECT, LANDSCAPE ARCHITECT, OR LAND SURVEYOR SHALL STAMP THE DOCUMENT AND INCLUDE THE NOTATION "ALTERED BY" FOLLOWED BY THEIR SIGNATURE, THE DATE OF SUCH ALTERATION, AND A SPECIFIC DESCRIPTION OF THE ALTERATION.



FILE NAME =
DATE/TIME = 9/8/2023
USER = jkoch

PROJECT MANAGER

CHECK

DRAFTING

CHECK

DESIGN

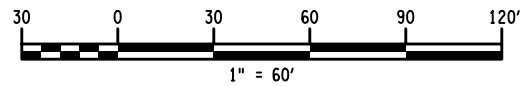
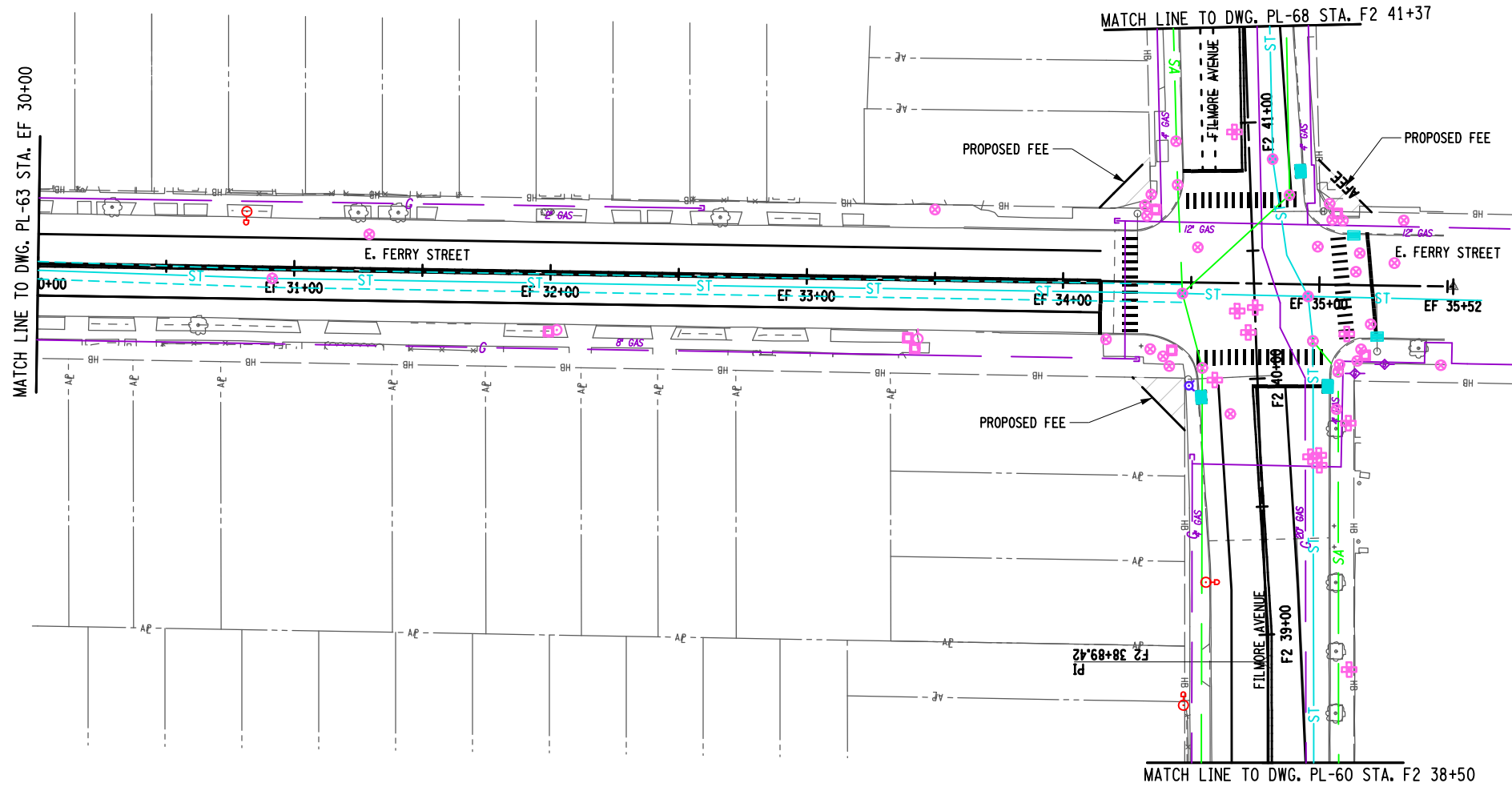
JOB MANAGER

DESIGN SUPERVISOR

LEGEND:

REMOVE STORM SEWER

GRID NORTH



NOTES:

- SCOPE OF WORK INCLUDES:
 MILLING AND RESURFACING
 CURB RAMPS AND ADA UPGRADES
 CURB REPLACEMENT AS NEEDED
 SIDEWALK REPLACEMENT AS NEEDED
 LIGHTING REPLACEMENT IN KIND
 DRAINAGE REPLACEMENT AS NEEDED (CLEANING AND RESET MIN.)
 HYDRANT RELOCATION AS NEEDED (WHERE IN CONFLICT WITH ADA RAMPS)
 ADDITION OF LANDSCAPING (STREET TREES 6 FT SNOW STORAGE WIDTH REQUIRED FOR STREET TREES)
 PAVEMENT MARKING TO MATCH EXISTING (CROSSWALKS TO MATCH CITY OF BUFFALO CURRENT STANDARD)

AFFIX SEAL: ON:	ALTERED BY: ON:

AS-BUILT REVISIONS DESCRIPTION OF ALTERATIONS:	NEW YORK STATE ROUTE 33	PIN 5512.52	BRIDGES	CULVERTS	ALL DIMENSIONS IN FT UNLESS OTHERWISE NOTED	CONTRACT NUMBER
	KENSINGTON EXPRESSWAY PROJECT & 1R CITY STREETS	CITY OF BUFFALO	UTILITY QUALITY LEVEL X			GENERAL PLAN 1R CITY STREETS E FERRY STREET & FILMORE AVENUE
	COUNTY: ERIE	REGION: 05				

IT IS A VIOLATION OF LAW FOR ANY PERSON, UNLESS THEY ARE ACTING UNDER THE DIRECTION OF A LICENSED PROFESSIONAL ENGINEER, ARCHITECT, LANDSCAPE ARCHITECT, OR LAND SURVEYOR, TO ALTER AN ITEM IN ANY WAY. IF AN ITEM BEARING THE STAMP OF A LICENSED PROFESSIONAL IS ALTERED, THE ALTERING ENGINEER, ARCHITECT, LANDSCAPE ARCHITECT, OR LAND SURVEYOR SHALL STAMP THE DOCUMENT AND INCLUDE THE NOTATION "ALTERED BY" FOLLOWED BY THEIR SIGNATURE, THE DATE OF SUCH ALTERATION, AND A SPECIFIC DESCRIPTION OF THE ALTERATION.

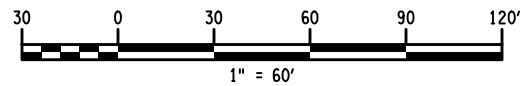



FILE NAME =
DATE/TIME = 9/8/2023
USER = jkoch

PROJECT MANAGER
CHECK
DRAFTING
CHECK
DESIGN
JOB MANAGER
DESIGN SUPERVISOR

LEGEND:




REMOVE STORM SEWER 



NOTES:

- SCOPE OF WORK INCLUDES:
MILLING AND RESURFACING
CURB RAMP AND ADA UPGRADES
CURB REPLACEMENT AS NEEDED
SIDEWALK REPLACEMENT AS NEEDED
LIGHTING REPLACEMENT IN KIND
DRAINAGE REPLACEMENT AS NEEDED (CLEANING AND RESET MIN.)
HYDRANT RELOCATION AS NEEDED (WHERE IN CONFLICT WITH ADA RAMP)
ADDITION OF LANDSCAPING (STREET TREES 5 FT SNOW STORAGE WIDTH REQUIRED FOR STREET TREES)
PAVEMENT MARKING TO MATCH EXISTING (CROSSWALKS TO MATCH CITY OF BUFFALO CURRENT STANDARD)

AFFIX SEAL: ON:	ALTERED BY: ON:

AS-BUILT REVISIONS DESCRIPTION OF ALTERATIONS:	NEW YORK STATE ROUTE 33 KENSINGTON EXPRESSWAY PROJECT & 1R CITY STREETS CITY OF BUFFALO COUNTY: ERIE REGION: 05	PIN 5512.52 UTILITY QUALITY LEVEL X	BRIDGES	CULVERTS	ALL DIMENSIONS IN FT UNLESS OTHERWISE NOTED	CONTRACT NUMBER		
GENERAL PLAN 1R CITY STREETS WOHLERS AVENUE, GOULDING AVENUE & E FERRY STREET					DRAWING NO. PL-65 SHEET NO.			
IT IS A VIOLATION OF LAW FOR ANY PERSON, UNLESS THEY ARE ACTING UNDER THE DIRECTION OF A LICENSED PROFESSIONAL ENGINEER, ARCHITECT, LANDSCAPE ARCHITECT, OR LAND SURVEYOR, TO ALTER AN ITEM IN ANY WAY. IF AN ITEM BEARING THE STAMP OF A LICENSED PROFESSIONAL IS ALTERED, THE ALTERING ENGINEER, ARCHITECT, LANDSCAPE ARCHITECT, OR LAND SURVEYOR SHALL STAMP THE DOCUMENT AND INCLUDE THE NOTATION "ALTERED BY" FOLLOWED BY THEIR SIGNATURE, THE DATE OF SUCH ALTERATION, AND A SPECIFIC DESCRIPTION OF THE ALTERATION.						 Watts Architects & Engineers	 NEW YORK STATE OF OPPORTUNITY	 Department of Transportation

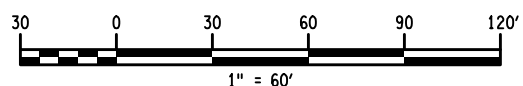
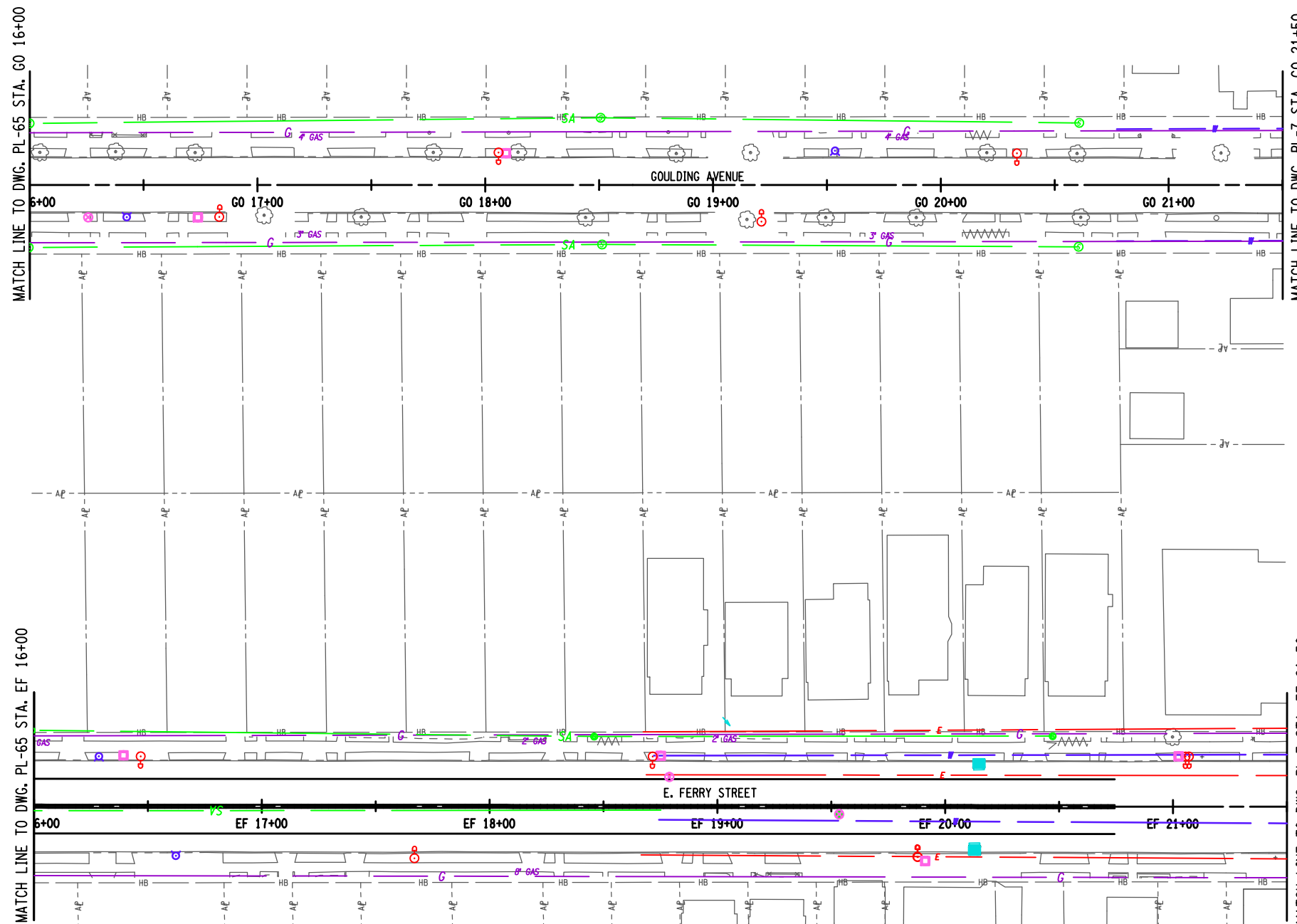
FILE NAME =
DATE/TIME = 9/8/2023
USER = jkoch

PROJECT MANAGER
 CHECK
 DRAFTING
 CHECK
 DESIGN
 JOB MANAGER
 DESIGN SUPERVISOR

LEGEND:

REMOVE STORM SEWER

GRID NORTH



NOTES:

- SCOPE OF WORK INCLUDES:
 MILLING AND RESURFACING
 CURB RAMPS AND ADA UPGRADES
 CURB REPLACEMENT AS NEEDED
 SIDEWALK REPLACEMENT AS NEEDED
 LIGHTING REPLACEMENT IN KIND
 DRAINAGE REPLACEMENT AS NEEDED (CLEANING AND RESET MIN.)
 HYDRANT RELOCATION AS NEEDED (WHERE IN CONFLICT WITH ADA RAMPS)
 ADDITION OF LANDSCAPING (STREET TREES 15 FT SNOW STORAGE WIDTH REQUIRED FOR STREET TREES)
 PAVEMENT MARKING TO MATCH EXISTING (CROSSWALKS TO MATCH CITY OF BUFFALO CURRENT STANDARD)

AFFIX SEAL: ON:	ALTERED BY: ON:

AS-BUILT REVISIONS DESCRIPTION OF ALTERATIONS:	NEW YORK STATE ROUTE 33	PIN 5512.52 UTILITY QUALITY LEVEL X	BRIDGES	CULVERTS	ALL DIMENSIONS IN FT UNLESS OTHERWISE NOTED	CONTRACT NUMBER	
	KENSINGTON EXPRESSWAY PROJECT & 1R CITY STREETS					GENERAL PLAN 1R CITY STREETS E FERRY STREET & GOULDING AVENUE	DRAWING NO. PL-66
	CITY OF BUFFALO						SHEET NO.
	COUNTY: ERIE	REGION: 05					

IT IS A VIOLATION OF LAW FOR ANY PERSON, UNLESS THEY ARE ACTING UNDER THE DIRECTION OF A LICENSED PROFESSIONAL ENGINEER, ARCHITECT, LANDSCAPE ARCHITECT, OR LAND SURVEYOR, TO ALTER AN ITEM IN ANY WAY. IF AN ITEM BEARING THE STAMP OF A LICENSED PROFESSIONAL IS ALTERED, THE ALTERING ENGINEER, ARCHITECT, LANDSCAPE ARCHITECT, OR LAND SURVEYOR SHALL STAMP THE DOCUMENT AND INCLUDE THE NOTATION "ALTERED BY" FOLLOWED BY THEIR SIGNATURE, THE DATE OF SUCH ALTERATION, AND A SPECIFIC DESCRIPTION OF THE ALTERATION.



Department of Transportation

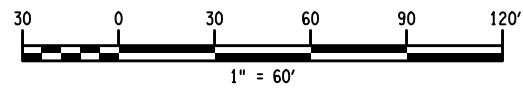

FILE NAME =
DATE/TIME = 9/8/2023
USER = jkoch

PROJECT MANAGER
CHECK
DRAFTING
CHECK
DESIGN
JOB MANAGER
DESIGN SUPERVISOR

LEGEND:

REMOVE STORM SEWER 

GRID NORTH



NOTES:

- SCOPE OF WORK INCLUDES:
 MILLING AND RESURFACING
 CURB RAMP AND ADA UPGRADES
 CURB REPLACEMENT AS NEEDED
 SIDEWALK REPLACEMENT AS NEEDED
 LIGHTING REPLACEMENT IN KIND
 DRAINAGE REPLACEMENT AS NEEDED (CLEANING AND RESET MIN.)
 HYDRANT RELOCATION AS NEEDED (WHERE IN CONFLICT WITH ADA RAMP)
 ADDITION OF LANDSCAPING (STREET TREES (5 FT SNOW STORAGE WIDTH REQUIRED FOR STREET TREES)
 PAVEMENT MARKING TO MATCH EXISTING (CROSSWALKS TO MATCH CITY OF BUFFALO CURRENT STANDARD)

AFFIX SEAL: ON:	ALTERED BY: ON:

AS-BUILT REVISIONS DESCRIPTION OF ALTERATIONS:	NEW YORK STATE ROUTE 33	PIN 5512.52 UTILITY QUALITY LEVEL X	BRIDGES	CULVERTS	ALL DIMENSIONS IN FT UNLESS OTHERWISE NOTED	CONTRACT NUMBER
	KENSINGTON EXPRESSWAY PROJECT & 1R CITY STREETS					
	CITY OF BUFFALO					
COUNTY: ERIE	REGION: 05	GENERAL PLAN 1R CITY STREETS INTER PARK AVENUE		DRAWING NO. PL-67 SHEET NO.		

IT IS A VIOLATION OF LAW FOR ANY PERSON, UNLESS THEY ARE ACTING UNDER THE DIRECTION OF A LICENSED PROFESSIONAL ENGINEER, ARCHITECT, LANDSCAPE ARCHITECT, OR LAND SURVEYOR, TO ALTER AN ITEM IN ANY WAY. IF AN ITEM BEARING THE STAMP OF A LICENSED PROFESSIONAL IS ALTERED, THE ALTERING ENGINEER, ARCHITECT, LANDSCAPE ARCHITECT, OR LAND SURVEYOR SHALL STAMP THE DOCUMENT AND INCLUDE THE NOTATION "ALTERED BY" FOLLOWED BY THEIR SIGNATURE, THE DATE OF SUCH ALTERATION, AND A SPECIFIC DESCRIPTION OF THE ALTERATION.



Department of Transportation

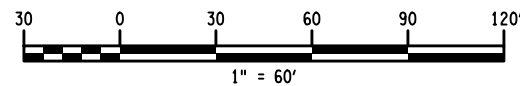
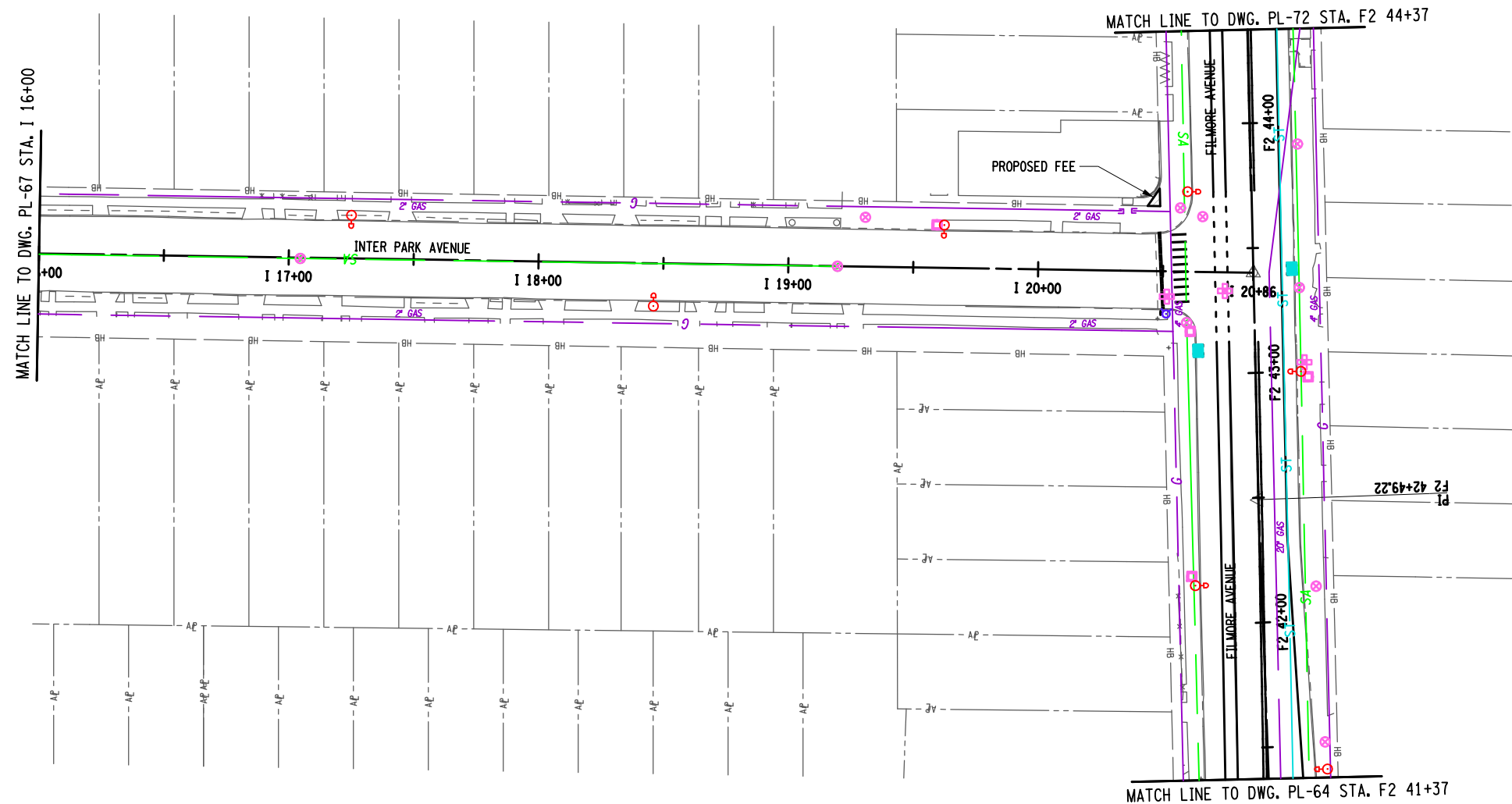
FILE NAME =
DATE/TIME = 9/8/2023
USER = jkoch

PROJECT MANAGER
CHECK
DRAFTING
CHECK
DESIGN
JOB MANAGER
DESIGN SUPERVISOR

LEGEND:

REMOVE STORM SEWER 




GRID NORTH



NOTES:

- SCOPE OF WORK INCLUDES:
 MILLING AND RESURFACING
 CURB RAMPS AND ADA UPGRADES
 CURB REPLACEMENT AS NEEDED
 SIDEWALK REPLACEMENT AS NEEDED
 LIGHTING REPLACEMENT IN KIND
 DRAINAGE REPLACEMENT AS NEEDED (CLEANING AND RESET MIN.)
 HYDRANT RELOCATION AS NEEDED (WHERE IN CONFLICT WITH ADA RAMPS)
 ADDITION OF LANDSCAPING (STREET TREES (5 FT SNOW STORAGE WIDTH REQUIRED FOR STREET TREES)
 PAVEMENT MARKING TO MATCH EXISTING (CROSSWALKS TO MATCH CITY OF BUFFALO CURRENT STANDARD)

AFFIX SEAL: ON:	ALTERED BY: ON:

AS-BUILT REVISIONS DESCRIPTION OF ALTERATIONS:	NEW YORK STATE ROUTE 33 KENSINGTON EXPRESSWAY PROJECT & 1R CITY STREETS CITY OF BUFFALO COUNTY: ERIE REGION: 05	PIN 5512.52 UTILITY QUALITY LEVEL X	BRIDGES	CULVERTS	ALL DIMENSIONS IN FT UNLESS OTHERWISE NOTED	CONTRACT NUMBER
GENERAL PLAN 1R CITY STREETS INTER PARK AVENUE & FILMORE AVENUE					DRAWING NO. PL-68 SHEET NO.	
IT IS A VIOLATION OF LAW FOR ANY PERSON, UNLESS THEY ARE ACTING UNDER THE DIRECTION OF A LICENSED PROFESSIONAL ENGINEER, ARCHITECT, LANDSCAPE ARCHITECT, OR LAND SURVEYOR, TO ALTER AN ITEM IN ANY WAY. IF AN ITEM BEARING THE STAMP OF A LICENSED PROFESSIONAL IS ALTERED, THE ALTERING ENGINEER, ARCHITECT, LANDSCAPE ARCHITECT, OR LAND SURVEYOR SHALL STAMP THE DOCUMENT AND INCLUDE THE NOTATION "ALTERED BY" FOLLOWED BY THEIR SIGNATURE, THE DATE OF SUCH ALTERATION, AND A SPECIFIC DESCRIPTION OF THE ALTERATION.					  	

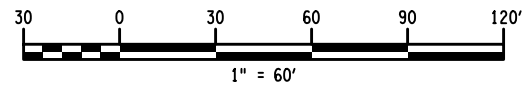
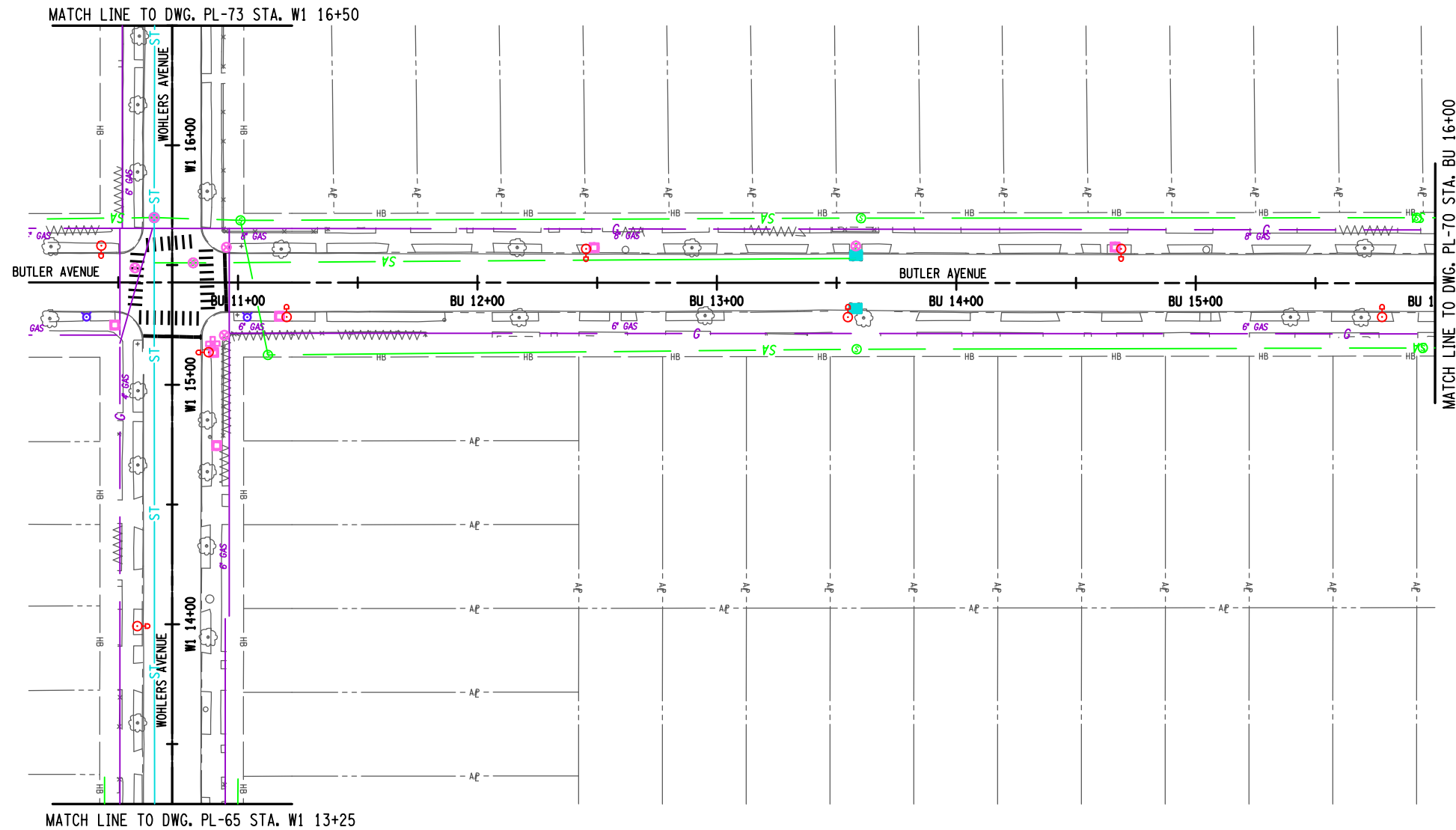
FILE NAME =
DATE/TIME = 9/8/2023
USER = jkoch

PROJECT MANAGER
CHECK
DRAFTING
CHECK
DESIGN
JOB MANAGER
DESIGN SUPERVISOR

LEGEND:

REMOVE STORM SEWER

GRID NORTH



NOTES:

- SCOPE OF WORK INCLUDES:
 MILLING AND RESURFACING
 CURB RAMPS AND ADA UPGRADES
 CURB REPLACEMENT AS NEEDED
 SIDEWALK REPLACEMENT AS NEEDED
 LIGHTING REPLACEMENT IN KIND
 DRAINAGE REPLACEMENT AS NEEDED (CLEANING AND RESET MIN.)
 HYDRANT RELOCATION AS NEEDED (WHERE IN CONFLICT WITH ADA RAMPS)
 ADDITION OF LANDSCAPING (STREET TREES (5 FT SNOW STORAGE WIDTH REQUIRED FOR STREET TREES)
 PAVEMENT MARKING TO MATCH EXISTING (CROSSWALKS TO MATCH CITY OF BUFFALO CURRENT STANDARD)

AFFIX SEAL: ON:	ALTERED BY: ON:

AS-BUILT REVISIONS DESCRIPTION OF ALTERATIONS:	NEW YORK STATE ROUTE 33	PIN 5512.52 UTILITY QUALITY LEVEL X	BRIDGES	CULVERTS	ALL DIMENSIONS IN FT UNLESS OTHERWISE NOTED	CONTRACT NUMBER
	KENSINGTON EXPRESSWAY PROJECT & 1R CITY STREETS					
	CITY OF BUFFALO					
COUNTY: ERIE	REGION: 05	GENERAL PLAN 1R CITY STREETS WOHLERS AVENUE & BUTLER AVENUE		DRAWING NO. PL-69 SHEET NO.		

IT IS A VIOLATION OF LAW FOR ANY PERSON, UNLESS THEY ARE ACTING UNDER THE DIRECTION OF A LICENSED PROFESSIONAL ENGINEER, ARCHITECT, LANDSCAPE ARCHITECT, OR LAND SURVEYOR, TO ALTER AN ITEM IN ANY WAY. IF AN ITEM BEARING THE STAMP OF A LICENSED PROFESSIONAL IS ALTERED, THE ALTERING ENGINEER, ARCHITECT, LANDSCAPE ARCHITECT, OR LAND SURVEYOR SHALL STAMP THE DOCUMENT AND INCLUDE THE NOTATION "ALTERED BY" FOLLOWED BY THEIR SIGNATURE, THE DATE OF SUCH ALTERATION, AND A SPECIFIC DESCRIPTION OF THE ALTERATION.



Department of Transportation

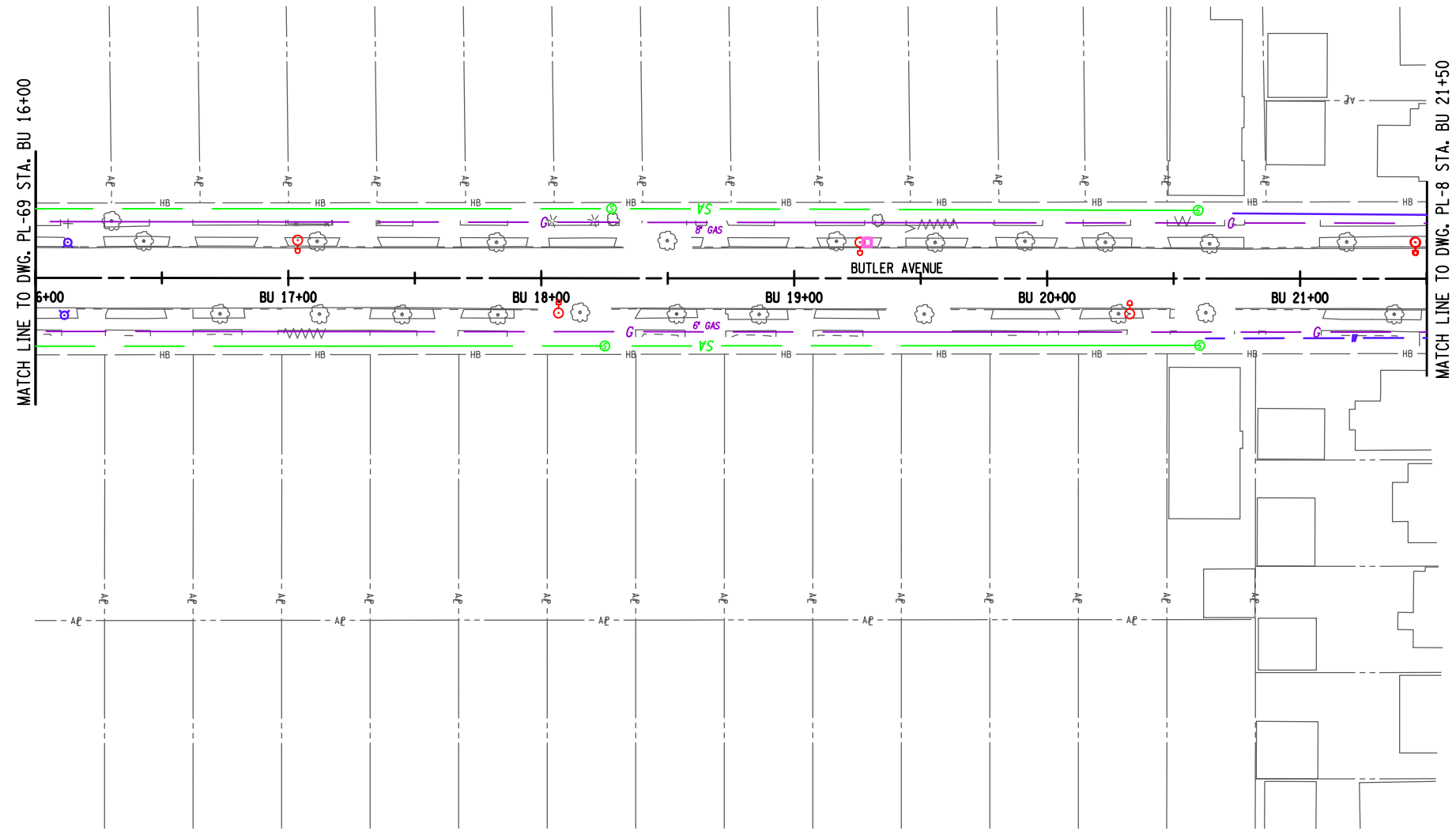
FILE NAME =
DATE/TIME = 9/8/2023
USER = jkoch

PROJECT MANAGER
CHECK
DRAFTING
CHECK
DESIGN
JOB MANAGER
DESIGN SUPERVISOR

LEGEND:

REMOVE STORM SEWER 

GRID NORTH



NOTES:

- SCOPE OF WORK INCLUDES:
 MILLING AND RESURFACING
 CURB RAMPS AND ADA UPGRADES
 CURB REPLACEMENT AS NEEDED
 SIDEWALK REPLACEMENT AS NEEDED
 LIGHTING REPLACEMENT IN KIND
 DRAINAGE REPLACEMENT AS NEEDED (CLEANING AND RESET MIN.)
 HYDRANT RELOCATION AS NEEDED (WHERE IN CONFLICT WITH ADA RAMPS)
 ADDITION OF LANDSCAPING (STREET TREES 15 FT SNOW STORAGE WIDTH REQUIRED FOR STREET TREES)
 PAVEMENT MARKING TO MATCH EXISTING (CROSSWALKS TO MATCH CITY OF BUFFALO CURRENT STANDARD)

AFFIX SEAL: ON:	ALTERED BY: ON:

AS-BUILT REVISIONS DESCRIPTION OF ALTERATIONS:	NEW YORK STATE ROUTE 33 KENSINGTON EXPRESSWAY PROJECT & 1R CITY STREETS CITY OF BUFFALO COUNTY: ERIE REGION: 05	PIN 5512.52 UTILITY QUALITY LEVEL X	BRIDGES	CULVERTS	ALL DIMENSIONS IN FT UNLESS OTHERWISE NOTED	CONTRACT NUMBER
GENERAL PLAN 1R CITY STREETS WOHLERS AVENUE & BUTLER AVENUE					DRAWING NO. PL-70 SHEET NO.	

IT IS A VIOLATION OF LAW FOR ANY PERSON, UNLESS THEY ARE ACTING UNDER THE DIRECTION OF A LICENSED PROFESSIONAL ENGINEER, ARCHITECT, LANDSCAPE ARCHITECT, OR LAND SURVEYOR, TO ALTER AN ITEM IN ANY WAY. IF AN ITEM BEARING THE STAMP OF A LICENSED PROFESSIONAL IS ALTERED, THE ALTERING ENGINEER, ARCHITECT, LANDSCAPE ARCHITECT, OR LAND SURVEYOR SHALL STAMP THE DOCUMENT AND INCLUDE THE NOTATION "ALTERED BY" FOLLOWED BY THEIR SIGNATURE, THE DATE OF SUCH ALTERATION, AND A SPECIFIC DESCRIPTION OF THE ALTERATION.



FILE NAME =
DATE/TIME = 9/8/2023
USER = jkoch

PROJECT MANAGER
CHECK
DRAFTING
CHECK
DESIGN
JOB MANAGER
DESIGN SUPERVISOR

LEGEND:

REMOVE STORM SEWER 

GRID NORTH



PROJECT MANAGER

CHECK

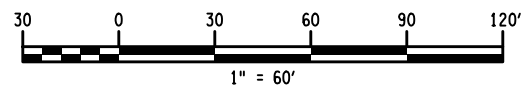
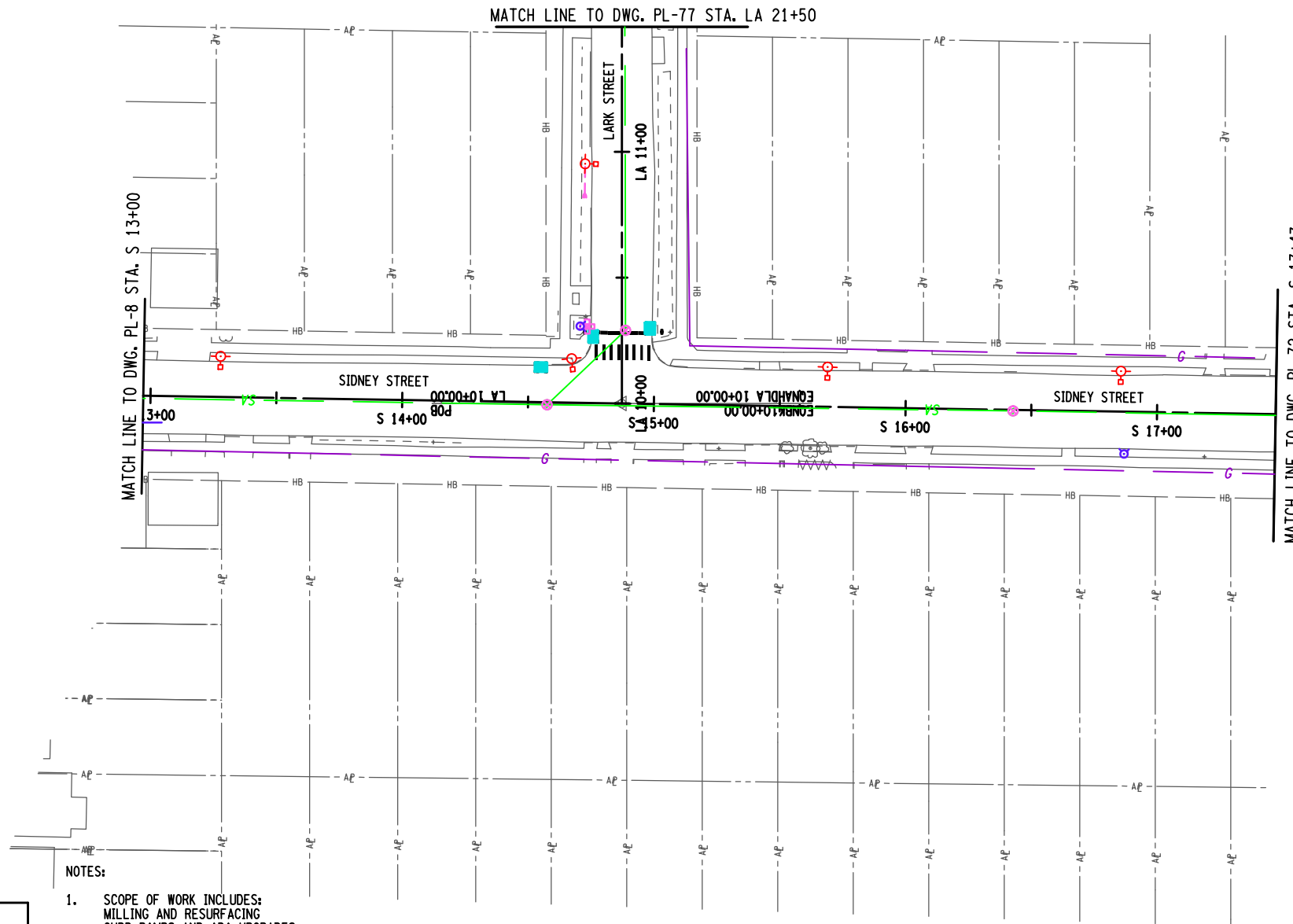
DRAFTING

CHECK

DESIGN

JOB MANAGER

DESIGN SUPERVISOR



NOTES:

- SCOPE OF WORK INCLUDES:
 MILLING AND RESURFACING
 CURB RAMPS AND ADA UPGRADES
 CURB REPLACEMENT AS NEEDED
 SIDEWALK REPLACEMENT AS NEEDED
 LIGHTING REPLACEMENT IN KIND
 DRAINAGE REPLACEMENT AS NEEDED (CLEANING AND RESET MIN.)
 HYDRANT RELOCATION AS NEEDED (WHERE IN CONFLICT WITH ADA RAMPS)
 ADDITION OF LANDSCAPING (STREET TREES (5 FT SNOW STORAGE WIDTH REQUIRED FOR STREET TREES)
 PAVEMENT MARKING TO MATCH EXISTING (CROSSWALKS TO MATCH CITY OF BUFFALO CURRENT STANDARD)

AFFIX SEAL: ON:	ALTERED BY: ON:

AS-BUILT REVISIONS DESCRIPTION OF ALTERATIONS:	NEW YORK STATE ROUTE 33	PIN 5512.52 UTILITY QUALITY LEVEL X	BRIDGES	CULVERTS	ALL DIMENSIONS IN FT UNLESS OTHERWISE NOTED	CONTRACT NUMBER
	KENSINGTON EXPRESSWAY PROJECT & 1R CITY STREETS					
	CITY OF BUFFALO					
COUNTY: ERIE	REGION: 05	GENERAL PLAN 1R CITY STREETS SIDNEY STREET & LARK STREET		DRAWING NO. PL-71 SHEET NO.		

IT IS A VIOLATION OF LAW FOR ANY PERSON, UNLESS THEY ARE ACTING UNDER THE DIRECTION OF A LICENSED PROFESSIONAL ENGINEER, ARCHITECT, LANDSCAPE ARCHITECT, OR LAND SURVEYOR, TO ALTER AN ITEM IN ANY WAY. IF AN ITEM BEARING THE STAMP OF A LICENSED PROFESSIONAL IS ALTERED, THE ALTERING ENGINEER, ARCHITECT, LANDSCAPE ARCHITECT, OR LAND SURVEYOR SHALL STAMP THE DOCUMENT AND INCLUDE THE NOTATION "ALTERED BY" FOLLOWED BY THEIR SIGNATURE, THE DATE OF SUCH ALTERATION, AND A SPECIFIC DESCRIPTION OF THE ALTERATION.

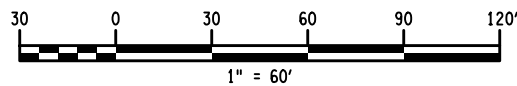
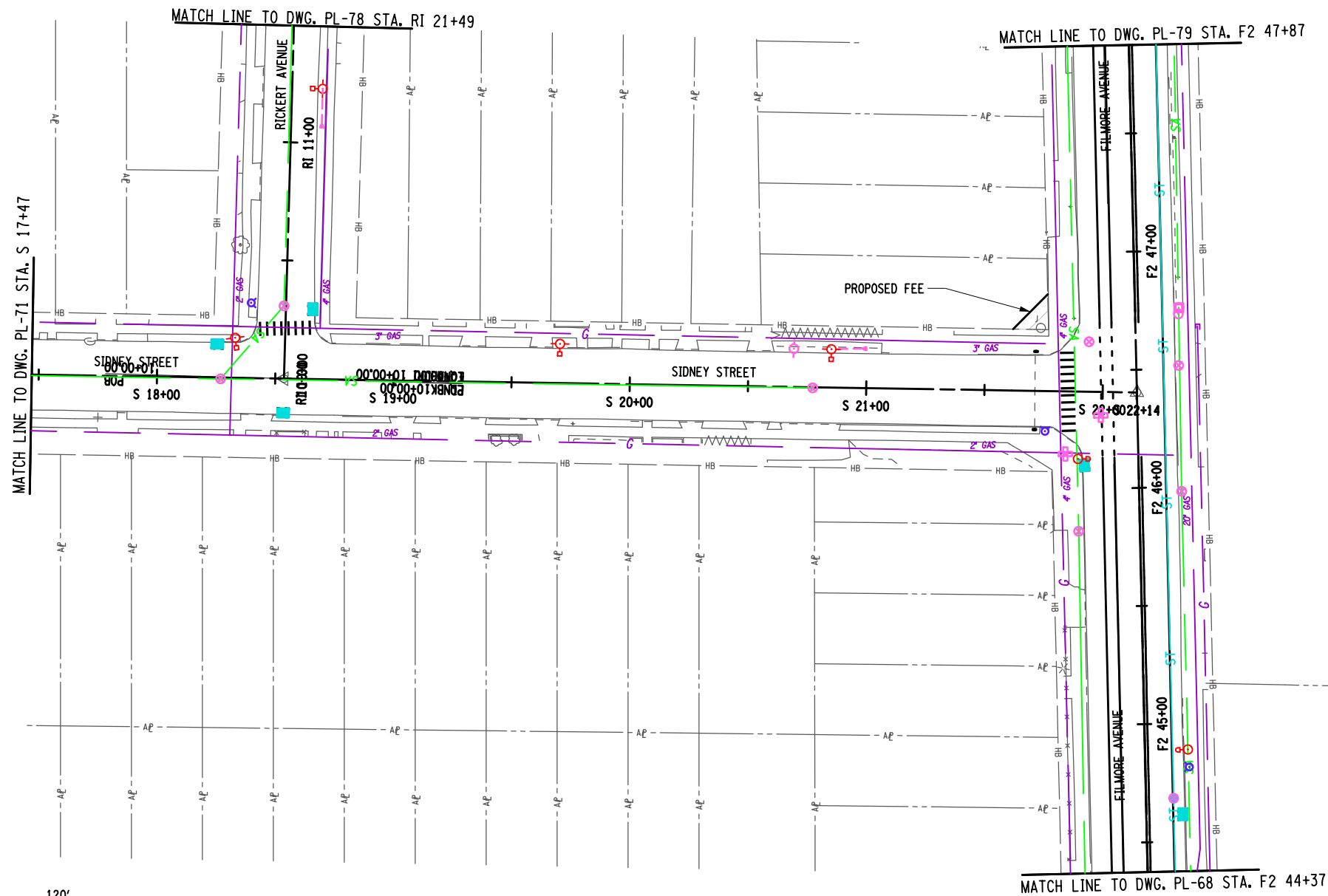


FILE NAME =
DATE/TIME = 9/8/2023
USER = jkoch

LEGEND:

REMOVE STORM SEWER 

GRID NORTH



NOTES:

- SCOPE OF WORK INCLUDES:
 MILLING AND RESURFACING
 CURB RAMPS AND ADA UPGRADES
 CURB REPLACEMENT AS NEEDED
 SIDEWALK REPLACEMENT AS NEEDED
 LIGHTING REPLACEMENT IN KIND
 DRAINAGE REPLACEMENT AS NEEDED (CLEANING AND RESET MIN.)
 HYDRANT RELOCATION AS NEEDED (WHERE IN CONFLICT WITH ADA RAMPS)
 ADDITION OF LANDSCAPING (STREET TREES (5 FT SNOW STORAGE WIDTH REQUIRED FOR STREET TREES)
 PAVEMENT MARKING TO MATCH EXISTING (CROSSWALKS TO MATCH CITY OF BUFFALO CURRENT STANDARD)

AFFIX SEAL: ON:	ALTERED BY: ON:

AS-BUILT REVISIONS DESCRIPTION OF ALTERATIONS:	NEW YORK STATE ROUTE 33 KENSINGTON EXPRESSWAY PROJECT & 1R CITY STREETS CITY OF BUFFALO COUNTY: ERIE REGION: 05	PIN 5512.52 UTILITY QUALITY LEVEL X	BRIDGES	CULVERTS	ALL DIMENSIONS IN FT UNLESS OTHERWISE NOTED	CONTRACT NUMBER
GENERAL PLAN 1R CITY STREETS RICKERT STREET, SIDNEY STREET & FILMORE AVENUE					DRAWING NO. PL-72 SHEET NO.	

IT IS A VIOLATION OF LAW FOR ANY PERSON, UNLESS THEY ARE ACTING UNDER THE DIRECTION OF A LICENSED PROFESSIONAL ENGINEER, ARCHITECT, LANDSCAPE ARCHITECT, OR LAND SURVEYOR, TO ALTER AN ITEM IN ANY WAY. IF AN ITEM BEARING THE STAMP OF A LICENSED PROFESSIONAL IS ALTERED, THE ALTERING ENGINEER, ARCHITECT, LANDSCAPE ARCHITECT, OR LAND SURVEYOR SHALL STAMP THE DOCUMENT AND INCLUDE THE NOTATION "ALTERED BY" FOLLOWED BY THEIR SIGNATURE, THE DATE OF SUCH ALTERATION, AND A SPECIFIC DESCRIPTION OF THE ALTERATION.



Department of Transportation

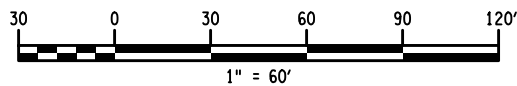

FILE NAME =
DATE/TIME = 9/8/2023
USER = jkoch

PROJECT MANAGER
CHECK
DRAFTING
CHECK
DESIGN
JOB MANAGER
DESIGN SUPERVISOR

LEGEND:

REMOVE STORM SEWER 

GRID NORTH



NOTES:

- SCOPE OF WORK INCLUDES:
 MILLING AND RESURFACING
 CURB RAMPS AND ADA UPGRADES
 CURB REPLACEMENT AS NEEDED
 SIDEWALK REPLACEMENT AS NEEDED
 LIGHTING REPLACEMENT IN KIND
 DRAINAGE REPLACEMENT AS NEEDED (CLEANING AND RESET MIN.)
 HYDRANT RELOCATION AS NEEDED (WHERE IN CONFLICT WITH ADA RAMPS)
 ADDITION OF LANDSCAPING (STREET TREES (5 FT SNOW STORAGE WIDTH REQUIRED FOR STREET TREES)
 PAVEMENT MARKING TO MATCH EXISTING (CROSSWALKS TO MATCH CITY OF BUFFALO CURRENT STANDARD)

AFFIX SEAL: ON:	ALTERED BY: ON:

AS-BUILT REVISIONS DESCRIPTION OF ALTERATIONS:	NEW YORK STATE ROUTE 33	PIN 5512.52 UTILITY QUALITY LEVEL X	BRIDGES	CULVERTS	ALL DIMENSIONS IN FT UNLESS OTHERWISE NOTED	CONTRACT NUMBER
	KENSINGTON EXPRESSWAY PROJECT & 1R CITY STREETS					
	CITY OF BUFFALO					GENERAL PLAN 1R CITY STREETS WOHLERS AVENUE & BRUNSWICK BOULEVARD
COUNTY: ERIE REGION: 05	SHEET NO.					

IT IS A VIOLATION OF LAW FOR ANY PERSON, UNLESS THEY ARE ACTING UNDER THE DIRECTION OF A LICENSED PROFESSIONAL ENGINEER, ARCHITECT, LANDSCAPE ARCHITECT, OR LAND SURVEYOR, TO ALTER AN ITEM IN ANY WAY. IF AN ITEM BEARING THE STAMP OF A LICENSED PROFESSIONAL IS ALTERED, THE ALTERING ENGINEER, ARCHITECT, LANDSCAPE ARCHITECT, OR LAND SURVEYOR SHALL STAMP THE DOCUMENT AND INCLUDE THE NOTATION "ALTERED BY" FOLLOWED BY THEIR SIGNATURE, THE DATE OF SUCH ALTERATION, AND A SPECIFIC DESCRIPTION OF THE ALTERATION.



Department of Transportation

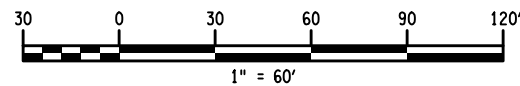
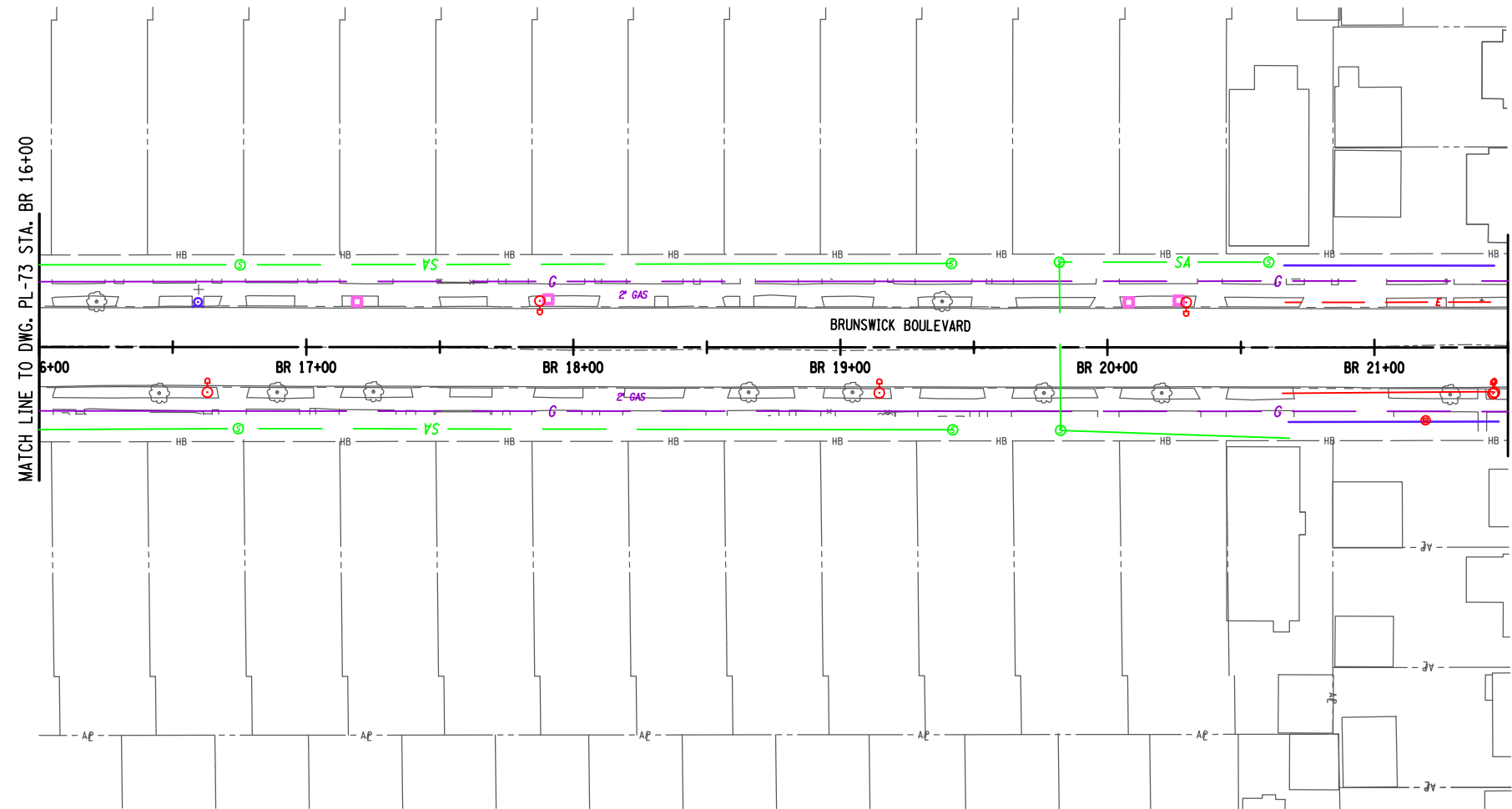
FILE NAME =
DATE/TIME = 9/8/2023
USER = jkoch

PROJECT MANAGER
CHECK
DRAFTING
CHECK
DESIGN
JOB MANAGER
DESIGN SUPERVISOR

LEGEND:

REMOVE STORM SEWER 

GRID NORTH



NOTES:

- SCOPE OF WORK INCLUDES:
 MILLING AND RESURFACING
 CURB RAMPS AND ADA UPGRADES
 CURB REPLACEMENT AS NEEDED
 SIDEWALK REPLACEMENT AS NEEDED
 LIGHTING REPLACEMENT IN KIND
 DRAINAGE REPLACEMENT AS NEEDED (CLEANING AND RESET MIN.)
 HYDRANT RELOCATION AS NEEDED (WHERE IN CONFLICT WITH ADA RAMPS)
 ADDITION OF LANDSCAPING (STREET TREES (5 FT SNOW STORAGE WIDTH REQUIRED FOR STREET TREES)
 PAVEMENT MARKING TO MATCH EXISTING (CROSSWALKS TO MATCH CITY OF BUFFALO CURRENT STANDARD)

AFFIX SEAL: ON:	ALTERED BY: ON:

AS-BUILT REVISIONS DESCRIPTION OF ALTERATIONS:	NEW YORK STATE ROUTE 33 KENSINGTON EXPRESSWAY PROJECT & 1R CITY STREETS CITY OF BUFFALO COUNTY: ERIE REGION: 05	PIN 5512.52 UTILITY QUALITY LEVEL X	BRIDGES	CULVERTS	ALL DIMENSIONS IN FT UNLESS OTHERWISE NOTED	CONTRACT NUMBER
GENERAL PLAN 1R CITY STREETS BRUNSWICK BOULEVARD					DRAWING NO. PL-74 SHEET NO.	

IT IS A VIOLATION OF LAW FOR ANY PERSON, UNLESS THEY ARE ACTING UNDER THE DIRECTION OF A LICENSED PROFESSIONAL ENGINEER, ARCHITECT, LANDSCAPE ARCHITECT, OR LAND SURVEYOR, TO ALTER AN ITEM IN ANY WAY. IF AN ITEM BEARING THE STAMP OF A LICENSED PROFESSIONAL IS ALTERED, THE ALTERING ENGINEER, ARCHITECT, LANDSCAPE ARCHITECT, OR LAND SURVEYOR SHALL STAMP THE DOCUMENT AND INCLUDE THE NOTATION "ALTERED BY" FOLLOWED BY THEIR SIGNATURE, THE DATE OF SUCH ALTERATION, AND A SPECIFIC DESCRIPTION OF THE ALTERATION.



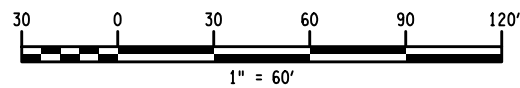

FILE NAME =
DATE/TIME = 9/8/2023
USER = jkoch

PROJECT MANAGER
 CHECK
 DRAFTING
 CHECK
 DESIGN
 JOB MANAGER
 DESIGN SUPERVISOR

LEGEND:

REMOVE STORM SEWER 

GRID NORTH



NOTES:

- SCOPE OF WORK INCLUDES:
 MILLING AND RESURFACING
 CURB RAMPS AND ADA UPGRADES
 CURB REPLACEMENT AS NEEDED
 SIDEWALK REPLACEMENT AS NEEDED
 LIGHTING REPLACEMENT IN KIND
 DRAINAGE REPLACEMENT AS NEEDED (CLEANING AND RESET MIN.)
 HYDRANT RELOCATION AS NEEDED (WHERE IN CONFLICT WITH ADA RAMPS)
 ADDITION OF LANDSCAPING (STREET TREES (5 FT SNOW STORAGE WIDTH REQUIRED FOR STREET TREES)
 PAVEMENT MARKING TO MATCH EXISTING (CROSSWALKS TO MATCH CITY OF BUFFALO CURRENT STANDARD)

AFFIX SEAL: ON:	ALTERED BY: ON:

AS-BUILT REVISIONS DESCRIPTION OF ALTERATIONS:	NEW YORK STATE ROUTE 33 KENSINGTON EXPRESSWAY PROJECT & 1R CITY STREETS CITY OF BUFFALO COUNTY: ERIE REGION: 05	PIN 5512.52 UTILITY QUALITY LEVEL X	BRIDGES	CULVERTS	ALL DIMENSIONS IN FT UNLESS OTHERWISE NOTED	CONTRACT NUMBER
GENERAL PLAN 1R CITY STREETS WOHLERS AVENUE & HAMLIN ROAD					DRAWING NO. PL-75 SHEET NO.	

IT IS A VIOLATION OF LAW FOR ANY PERSON, UNLESS THEY ARE ACTING UNDER THE DIRECTION OF A LICENSED PROFESSIONAL ENGINEER, ARCHITECT, LANDSCAPE ARCHITECT, OR LAND SURVEYOR, TO ALTER AN ITEM IN ANY WAY. IF AN ITEM BEARING THE STAMP OF A LICENSED PROFESSIONAL IS ALTERED, THE ALTERING ENGINEER, ARCHITECT, LANDSCAPE ARCHITECT, OR LAND SURVEYOR SHALL STAMP THE DOCUMENT AND INCLUDE THE NOTATION "ALTERED BY" FOLLOWED BY THEIR SIGNATURE, THE DATE OF SUCH ALTERATION, AND A SPECIFIC DESCRIPTION OF THE ALTERATION.



PROJECT MANAGER

CHECK

DRAFTING

CHECK

DESIGN

JOB MANAGER

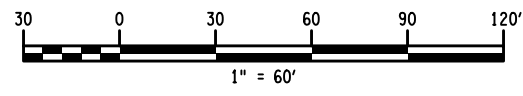

DESIGN SUPERVISOR

FILE NAME =
DATE/TIME = 9/8/2023
USER = jkoch

LEGEND:

REMOVE STORM SEWER 

GRID NORTH



NOTES:

- SCOPE OF WORK INCLUDES:
 MILLING AND RESURFACING
 CURB RAMPS AND ADA UPGRADES
 CURB REPLACEMENT AS NEEDED
 SIDEWALK REPLACEMENT AS NEEDED
 LIGHTING REPLACEMENT IN KIND
 DRAINAGE REPLACEMENT AS NEEDED (CLEANING AND RESET MIN.)
 HYDRANT RELOCATION AS NEEDED (WHERE IN CONFLICT WITH ADA RAMPS)
 ADDITION OF LANDSCAPING (STREET TREES (5 FT SNOW STORAGE WIDTH REQUIRED FOR STREET TREES)
 PAVEMENT MARKING TO MATCH EXISTING (CROSSWALKS TO MATCH CITY OF BUFFALO CURRENT STANDARD)

AFFIX SEAL: ON:	ALTERED BY: ON:

AS-BUILT REVISIONS DESCRIPTION OF ALTERATIONS:	NEW YORK STATE ROUTE 33	PIN 5512.52 UTILITY QUALITY LEVEL X	BRIDGES	CULVERTS	ALL DIMENSIONS IN FT UNLESS OTHERWISE NOTED	CONTRACT NUMBER
	KENSINGTON EXPRESSWAY PROJECT & 1R CITY STREETS					
	CITY OF BUFFALO					
COUNTY: ERIE	REGION: 05	GENERAL PLAN 1R CITY STREETS HAMLIN ROAD		DRAWING NO. PL-76 SHEET NO.		

IT IS A VIOLATION OF LAW FOR ANY PERSON, UNLESS THEY ARE ACTING UNDER THE DIRECTION OF A LICENSED PROFESSIONAL ENGINEER, ARCHITECT, LANDSCAPE ARCHITECT, OR LAND SURVEYOR, TO ALTER AN ITEM IN ANY WAY. IF AN ITEM BEARING THE STAMP OF A LICENSED PROFESSIONAL IS ALTERED, THE ALTERING ENGINEER, ARCHITECT, LANDSCAPE ARCHITECT, OR LAND SURVEYOR SHALL STAMP THE DOCUMENT AND INCLUDE THE NOTATION "ALTERED BY" FOLLOWED BY THEIR SIGNATURE, THE DATE OF SUCH ALTERATION, AND A SPECIFIC DESCRIPTION OF THE ALTERATION.

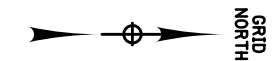


FILE NAME =
DATE/TIME = 9/8/2023
USER = jkoch

PROJECT MANAGER
CHECK
DRAFTING
CHECK
DESIGN
JOB MANAGER
DESIGN SUPERVISOR

LEGEND:

REMOVE STORM SEWER 



PROJECT MANAGER

CHECK

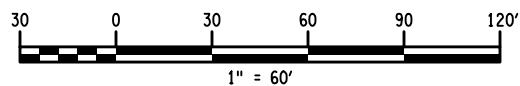
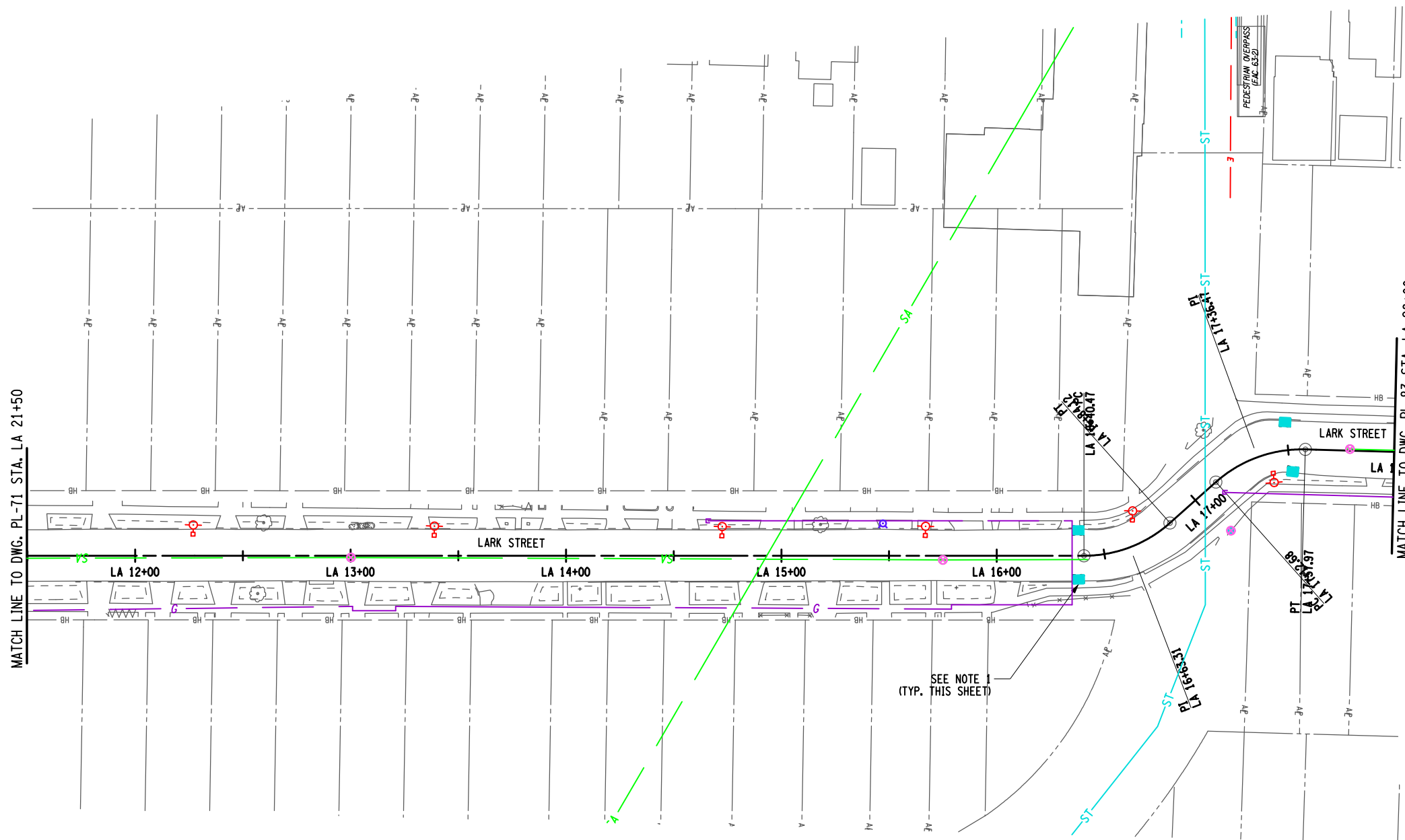
DRAFTING

CHECK

DESIGN

JOB MANAGER

DESIGN SUPERVISOR



NOTES:

- SCOPE OF WORK INCLUDES:
 MILLING AND RESURFACING
 CURB RAMPS AND ADA UPGRADES
 CURB REPLACEMENT AS NEEDED
 SIDEWALK REPLACEMENT AS NEEDED
 LIGHTING REPLACEMENT IN KIND
 DRAINAGE REPLACEMENT AS NEEDED (CLEANING AND RESET MIN.)
 HYDRANT RELOCATION AS NEEDED (WHERE IN CONFLICT WITH ADA RAMPS)
 ADDITION OF LANDSCAPING (STREET TREES (5 FT SNOW STORAGE WIDTH REQUIRED FOR STREET TREES)
 PAVEMENT MARKING TO MATCH EXISTING (CROSSWALKS TO MATCH CITY OF BUFFALO CURRENT STANDARD)

AFFIX SEAL: ON:	ALTERED BY: ON:

AS-BUILT REVISIONS DESCRIPTION OF ALTERATIONS:	NEW YORK STATE ROUTE 33	PIN 5512.52	BRIDGES	CULVERTS	ALL DIMENSIONS IN FT UNLESS OTHERWISE NOTED	CONTRACT NUMBER
	KENSINGTON EXPRESSWAY PROJECT & 1R CITY STREETS	UTILITY QUALITY LEVEL X				
	CITY OF BUFFALO				GENERAL PLAN 1R CITY STREETS LARK STREET	DRAWING NO. PL-77 SHEET NO.
	COUNTY: ERIE	REGION: 05				

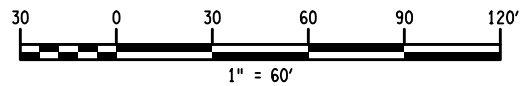

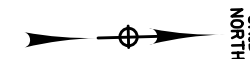
IT IS A VIOLATION OF LAW FOR ANY PERSON, UNLESS THEY ARE ACTING UNDER THE DIRECTION OF A LICENSED PROFESSIONAL ENGINEER, ARCHITECT, LANDSCAPE ARCHITECT, OR LAND SURVEYOR, TO ALTER AN ITEM IN ANY WAY. IF AN ITEM BEARING THE STAMP OF A LICENSED PROFESSIONAL IS ALTERED, THE ALTERING ENGINEER, ARCHITECT, LANDSCAPE ARCHITECT, OR LAND SURVEYOR SHALL STAMP THE DOCUMENT AND INCLUDE THE NOTATION "ALTERED BY" FOLLOWED BY THEIR SIGNATURE, THE DATE OF SUCH ALTERATION, AND A SPECIFIC DESCRIPTION OF THE ALTERATION.



FILE NAME =
DATE/TIME = 9/8/2023
USER = jkoch

LEGEND:




REMOVE STORM SEWER 



NOTES:

- SCOPE OF WORK INCLUDES:
 MILLING AND RESURFACING
 CURB RAMPS AND ADA UPGRADES
 CURB REPLACEMENT AS NEEDED
 SIDEWALK REPLACEMENT AS NEEDED
 LIGHTING REPLACEMENT IN KIND
 DRAINAGE REPLACEMENT AS NEEDED (CLEANING AND RESET MIN.)
 HYDRANT RELOCATION AS NEEDED (WHERE IN CONFLICT WITH ADA RAMPS)
 ADDITION OF LANDSCAPING (STREET TREES (5 FT SNOW STORAGE WIDTH REQUIRED FOR STREET TREES)
 PAVEMENT MARKING TO MATCH EXISTING (CROSSWALKS TO MATCH CITY OF BUFFALO CURRENT STANDARD)

AFFIX SEAL: ON:	ALTERED BY: ON:

AS-BUILT REVISIONS DESCRIPTION OF ALTERATIONS:	NEW YORK STATE ROUTE 33 KENSINGTON EXPRESSWAY PROJECT & 1R CITY STREETS CITY OF BUFFALO COUNTY: ERIE REGION: 05	PIN 5512.52 UTILITY QUALITY LEVEL X	BRIDGES	CULVERTS	ALL DIMENSIONS IN FT UNLESS OTHERWISE NOTED	CONTRACT NUMBER
GENERAL PLAN 1R CITY STREETS RICKERT STREET					DRAWING NO. PL-78 SHEET NO.	
<p>IT IS A VIOLATION OF LAW FOR ANY PERSON, UNLESS THEY ARE ACTING UNDER THE DIRECTION OF A LICENSED PROFESSIONAL ENGINEER, ARCHITECT, LANDSCAPE ARCHITECT, OR LAND SURVEYOR, TO ALTER AN ITEM IN ANY WAY. IF AN ITEM BEARING THE STAMP OF A LICENSED PROFESSIONAL IS ALTERED, THE ALTERING ENGINEER, ARCHITECT, LANDSCAPE ARCHITECT, OR LAND SURVEYOR SHALL STAMP THE DOCUMENT AND INCLUDE THE NOTATION "ALTERED BY" FOLLOWED BY THEIR SIGNATURE, THE DATE OF SUCH ALTERATION, AND A SPECIFIC DESCRIPTION OF THE ALTERATION.</p>						  

FILE NAME =
DATE/TIME = 9/8/2023
USER = jkoch

PROJECT MANAGER
CHECK
DRAFTING
CHECK
DESIGN
JOB MANAGER
DESIGN SUPERVISOR

LEGEND:

REMOVE STORM SEWER



PROJECT MANAGER

CHECK

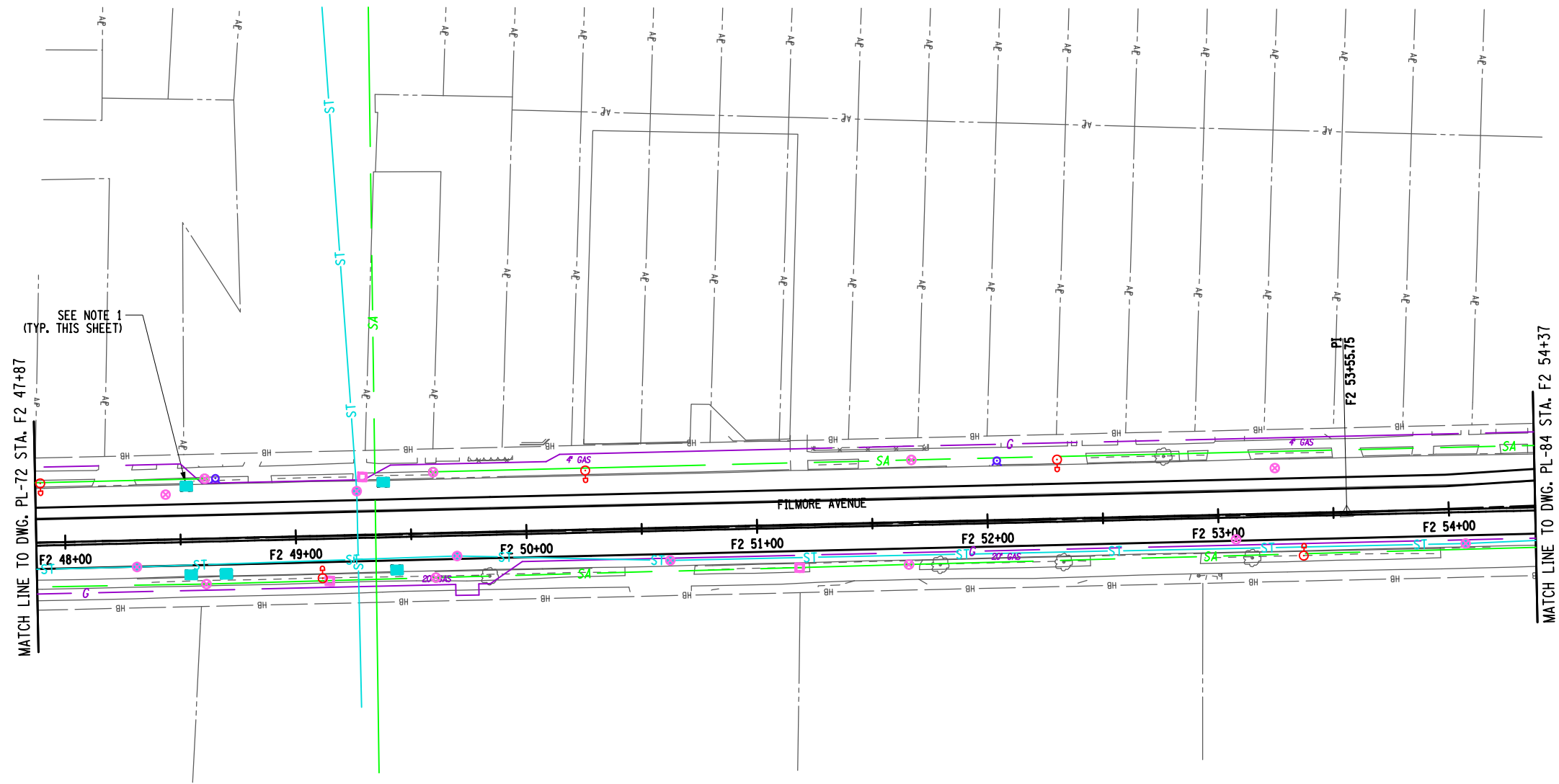
DRAFTING

CHECK

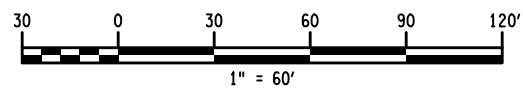
DESIGN

JOB MANAGER

DESIGN SUPERVISOR



SEE NOTE 1 (TYP. THIS SHEET)



NOTES:

- SCOPE OF WORK INCLUDES:
 MILLING AND RESURFACING
 CURB RAMPS AND ADA UPGRADES
 CURB REPLACEMENT AS NEEDED
 SIDEWALK REPLACEMENT AS NEEDED
 LIGHTING REPLACEMENT IN KIND
 DRAINAGE REPLACEMENT AS NEEDED (CLEANING AND RESET MIN.)
 HYDRANT RELOCATION AS NEEDED (WHERE IN CONFLICT WITH ADA RAMPS)
 ADDITION OF LANDSCAPING (STREET TREES (5 FT SNOW STORAGE WIDTH REQUIRED FOR STREET TREES)
 PAVEMENT MARKING TO MATCH EXISTING (CROSSWALKS TO MATCH CITY OF BUFFALO CURRENT STANDARD)

AFFIX SEAL: ON:	ALTERED BY: ON:

AS-BUILT REVISIONS DESCRIPTION OF ALTERATIONS:	NEW YORK STATE ROUTE 33	PIN 5512.52 UTILITY QUALITY LEVEL X	BRIDGES	CULVERTS	ALL DIMENSIONS IN FT UNLESS OTHERWISE NOTED	CONTRACT NUMBER
	KENSINGTON EXPRESSWAY PROJECT & 1R CITY STREETS					
	CITY OF BUFFALO					
	COUNTY: ERIE	REGION: 05	GENERAL PLAN 1R CITY STREETS FILMORE AVENUE		DRAWING NO. PL-79 SHEET NO.	

IT IS A VIOLATION OF LAW FOR ANY PERSON, UNLESS THEY ARE ACTING UNDER THE DIRECTION OF A LICENSED PROFESSIONAL ENGINEER, ARCHITECT, LANDSCAPE ARCHITECT, OR LAND SURVEYOR, TO ALTER AN ITEM IN ANY WAY. IF AN ITEM BEARING THE STAMP OF A LICENSED PROFESSIONAL IS ALTERED, THE ALTERING ENGINEER, ARCHITECT, LANDSCAPE ARCHITECT, OR LAND SURVEYOR SHALL STAMP THE DOCUMENT AND INCLUDE THE NOTATION "ALTERED BY" FOLLOWED BY THEIR SIGNATURE, THE DATE OF SUCH ALTERATION, AND A SPECIFIC DESCRIPTION OF THE ALTERATION.

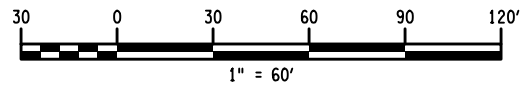



FILE NAME =
DATE/TIME = 9/8/2023
USER = jkoch

LEGEND:

REMOVE STORM SEWER 




GRID NORTH



NOTES:

- SCOPE OF WORK INCLUDES:
 MILLING AND RESURFACING
 CURB RAMP AND ADA UPGRADES
 CURB REPLACEMENT AS NEEDED
 SIDEWALK REPLACEMENT AS NEEDED
 LIGHTING REPLACEMENT IN KIND
 DRAINAGE REPLACEMENT AS NEEDED (CLEANING AND RESET MIN.)
 HYDRANT RELOCATION AS NEEDED (WHERE IN CONFLICT WITH ADA RAMP)
 ADDITION OF LANDSCAPING (STREET TREES 15 FT SNOW STORAGE WIDTH REQUIRED FOR STREET TREES)
 PAVEMENT MARKING TO MATCH EXISTING (CROSSWALKS TO MATCH CITY OF BUFFALO CURRENT STANDARD)

AFFIX SEAL: ON:	ALTERED BY: ON:

AS-BUILT REVISIONS DESCRIPTION OF ALTERATIONS:	NEW YORK STATE ROUTE 33	PIN 5512.52 UTILITY QUALITY LEVEL X	BRIDGES	CULVERTS	ALL DIMENSIONS IN FT UNLESS OTHERWISE NOTED	CONTRACT NUMBER
	KENSINGTON EXPRESSWAY PROJECT & 1R CITY STREETS					
	CITY OF BUFFALO				GENERAL PLAN 1R CITY STREETS WOHLERS AVENUE & DONALDSON ROAD	DRAWING NO. PL-80 SHEET NO.
	COUNTY: ERIE					
IT IS A VIOLATION OF LAW FOR ANY PERSON, UNLESS THEY ARE ACTING UNDER THE DIRECTION OF A LICENSED PROFESSIONAL ENGINEER, ARCHITECT, LANDSCAPE ARCHITECT, OR LAND SURVEYOR, TO ALTER AN ITEM IN ANY WAY. IF AN ITEM BEARING THE STAMP OF A LICENSED PROFESSIONAL IS ALTERED, THE ALTERING ENGINEER, ARCHITECT, LANDSCAPE ARCHITECT, OR LAND SURVEYOR SHALL STAMP THE DOCUMENT AND INCLUDE THE NOTATION "ALTERED BY" FOLLOWED BY THEIR SIGNATURE, THE DATE OF SUCH ALTERATION, AND A SPECIFIC DESCRIPTION OF THE ALTERATION.						
						
					Department of Transportation	

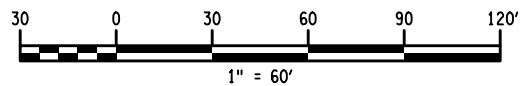
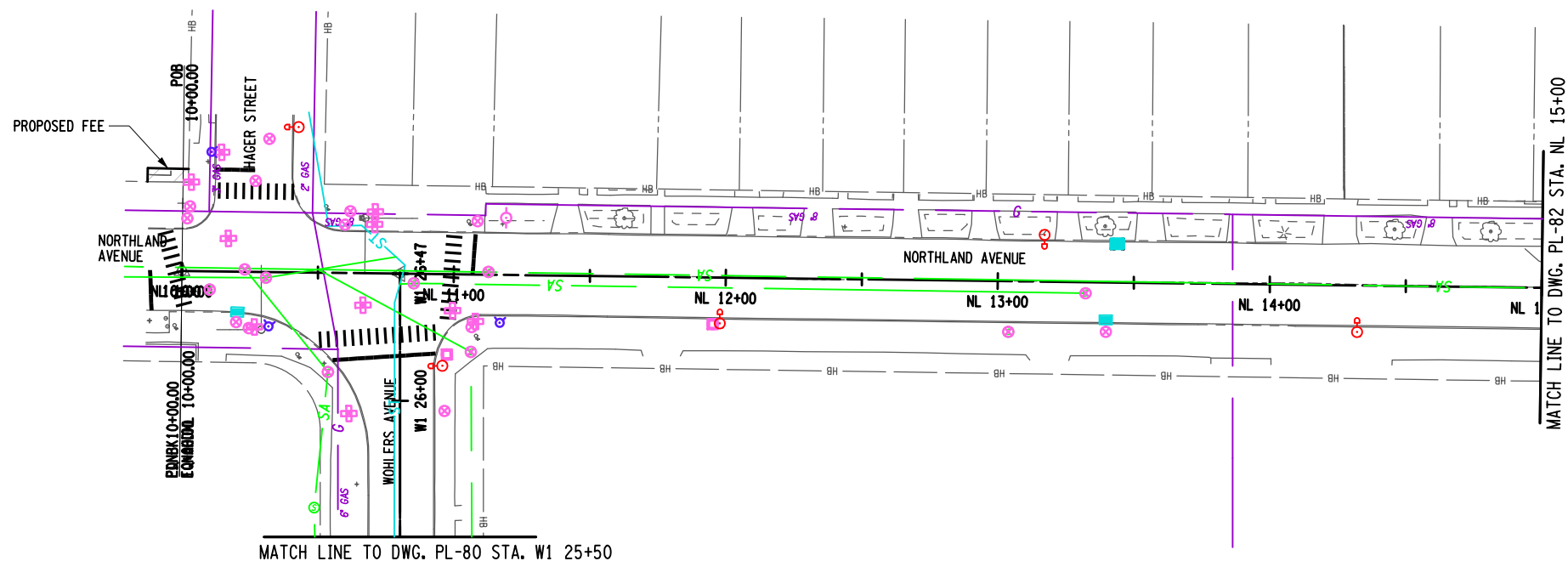

FILE NAME =
DATE/TIME = 9/8/2023
USER = jkoch

PROJECT MANAGER
CHECK
DRAFTING
CHECK
DESIGN
JOB MANAGER
DESIGN SUPERVISOR

LEGEND:

REMOVE STORM SEWER 

GRID NORTH



NOTES:

- SCOPE OF WORK INCLUDES:
 MILLING AND RESURFACING
 CURB RAMPS AND ADA UPGRADES
 CURB REPLACEMENT AS NEEDED
 SIDEWALK REPLACEMENT AS NEEDED
 LIGHTING REPLACEMENT IN KIND
 DRAINAGE REPLACEMENT AS NEEDED (CLEANING AND RESET MIN.)
 HYDRANT RELOCATION AS NEEDED (WHERE IN CONFLICT WITH ADA RAMPS)
 ADDITION OF LANDSCAPING (STREET TREES (5 FT SNOW STORAGE WIDTH REQUIRED FOR STREET TREES)
 PAVEMENT MARKING TO MATCH EXISTING (CROSSWALKS TO MATCH CITY OF BUFFALO CURRENT STANDARD)

AFFIX SEAL: ON:	ALTERED BY: ON:

AS-BUILT REVISIONS DESCRIPTION OF ALTERATIONS:	NEW YORK STATE ROUTE 33 KENSINGTON EXPRESSWAY PROJECT & 1R CITY STREETS CITY OF BUFFALO COUNTY: ERIE REGION: 05	PIN 5512.52 UTILITY QUALITY LEVEL X	BRIDGES	CULVERTS	ALL DIMENSIONS IN FT UNLESS OTHERWISE NOTED	CONTRACT NUMBER
GENERAL PLAN 1R CITY STREETS WOHLERS AVENUE & NORTHLAND AVENUE					DRAWING NO. PL-81 SHEET NO.	

IT IS A VIOLATION OF LAW FOR ANY PERSON, UNLESS THEY ARE ACTING UNDER THE DIRECTION OF A LICENSED PROFESSIONAL ENGINEER, ARCHITECT, LANDSCAPE ARCHITECT, OR LAND SURVEYOR, TO ALTER AN ITEM IN ANY WAY. IF AN ITEM BEARING THE STAMP OF A LICENSED PROFESSIONAL IS ALTERED, THE ALTERING ENGINEER, ARCHITECT, LANDSCAPE ARCHITECT, OR LAND SURVEYOR SHALL STAMP THE DOCUMENT AND INCLUDE THE NOTATION "ALTERED BY" FOLLOWED BY THEIR SIGNATURE, THE DATE OF SUCH ALTERATION, AND A SPECIFIC DESCRIPTION OF THE ALTERATION.



Department of Transportation

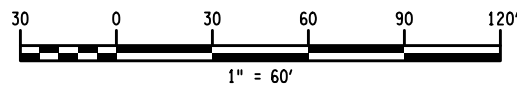
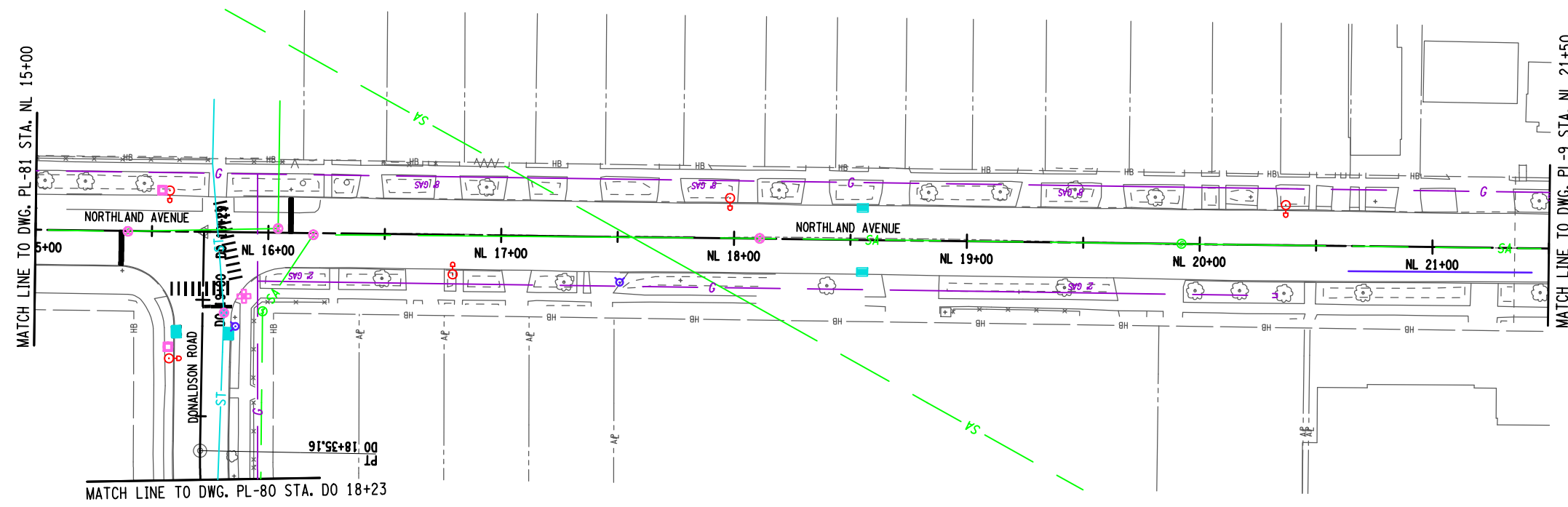
FILE NAME =
DATE/TIME = 9/8/2023
USER = jkoch

PROJECT MANAGER
CHECK
DRAFTING
CHECK
DESIGN
JOB MANAGER
DESIGN SUPERVISOR

LEGEND:

REMOVE STORM SEWER 

GRID NORTH



NOTES:

- SCOPE OF WORK INCLUDES:
 MILLING AND RESURFACING
 CURB RAMPS AND ADA UPGRADES
 CURB REPLACEMENT AS NEEDED
 SIDEWALK REPLACEMENT AS NEEDED
 LIGHTING REPLACEMENT IN KIND
 DRAINAGE REPLACEMENT AS NEEDED (CLEANING AND RESET MIN.)
 HYDRANT RELOCATION AS NEEDED (WHERE IN CONFLICT WITH ADA RAMPS)
 ADDITION OF LANDSCAPING (STREET TREES 6 FT SNOW STORAGE WIDTH REQUIRED FOR STREET TREES)
 PAVEMENT MARKING TO MATCH EXISTING (CROSSWALKS TO MATCH CITY OF BUFFALO CURRENT STANDARD)

AFFIX SEAL: ON:	ALTERED BY: ON:

AS-BUILT REVISIONS DESCRIPTION OF ALTERATIONS:	NEW YORK STATE ROUTE 33	PIN 5512.52 UTILITY QUALITY LEVEL X	BRIDGES	CULVERTS	ALL DIMENSIONS IN FT UNLESS OTHERWISE NOTED	CONTRACT NUMBER
	KENSINGTON EXPRESSWAY PROJECT & 1R CITY STREETS					
	CITY OF BUFFALO					
COUNTY: ERIE	REGION: 05	GENERAL PLAN 1R CITY STREETS DONALDSON ROAD & NORTHLAND AVENUE		DRAWING NO. PL-82 SHEET NO.		

IT IS A VIOLATION OF LAW FOR ANY PERSON, UNLESS THEY ARE ACTING UNDER THE DIRECTION OF A LICENSED PROFESSIONAL ENGINEER, ARCHITECT, LANDSCAPE ARCHITECT, OR LAND SURVEYOR, TO ALTER AN ITEM IN ANY WAY. IF AN ITEM BEARING THE STAMP OF A LICENSED PROFESSIONAL IS ALTERED, THE ALTERING ENGINEER, ARCHITECT, LANDSCAPE ARCHITECT, OR LAND SURVEYOR SHALL STAMP THE DOCUMENT AND INCLUDE THE NOTATION "ALTERED BY" FOLLOWED BY THEIR SIGNATURE, THE DATE OF SUCH ALTERATION, AND A SPECIFIC DESCRIPTION OF THE ALTERATION.



Department of Transportation

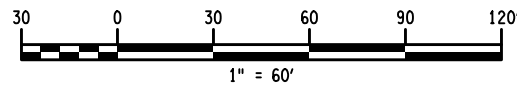
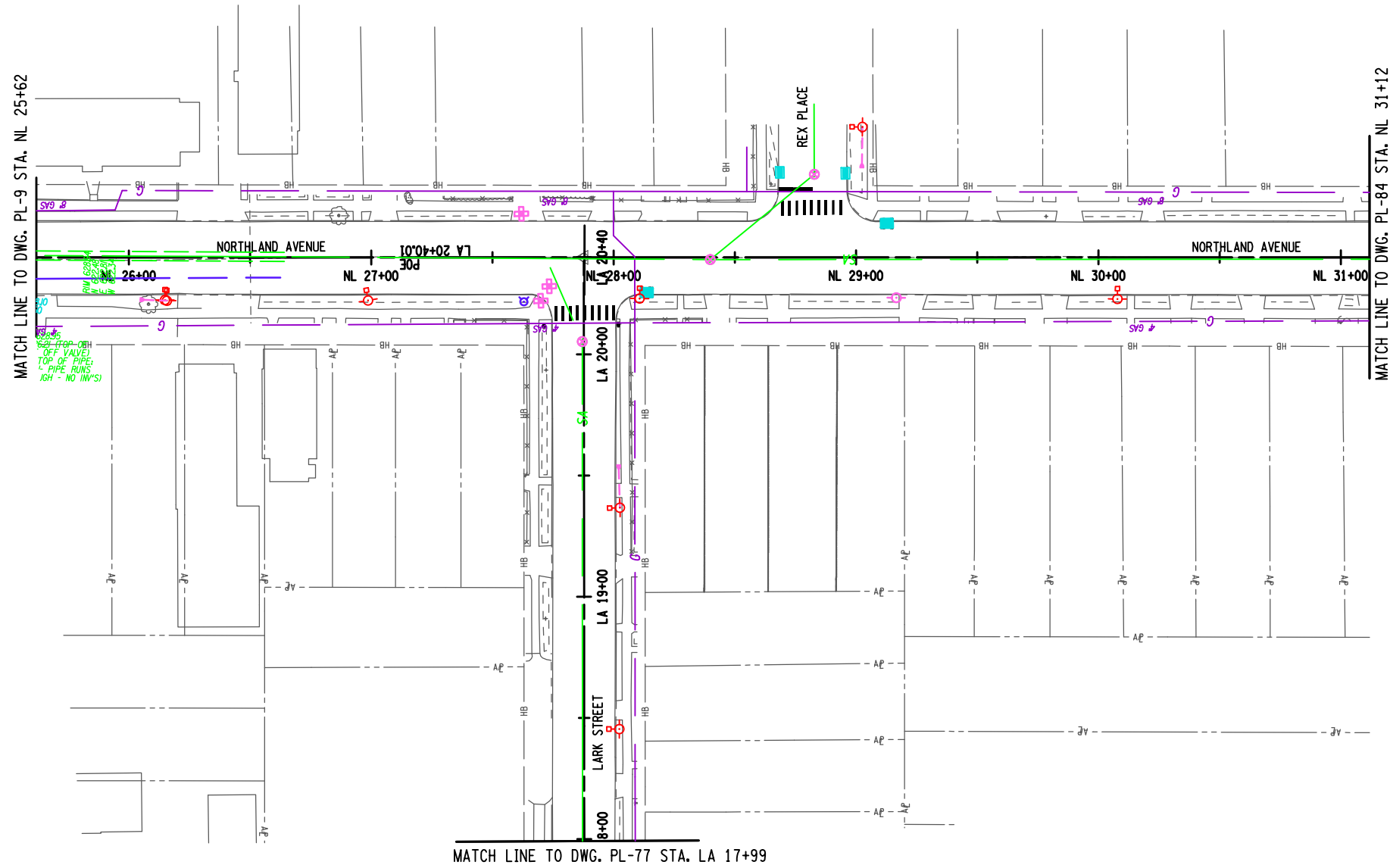
FILE NAME =
DATE/TIME = 9/8/2023
USER = jkoch

PROJECT MANAGER
CHECK
DRAFTING
CHECK
DESIGN
JOB MANAGER
DESIGN SUPERVISOR

LEGEND:

REMOVE STORM SEWER

GRID NORTH



NOTES:

- SCOPE OF WORK INCLUDES:
 MILLING AND RESURFACING
 CURB RAMPS AND ADA UPGRADES
 CURB REPLACEMENT AS NEEDED
 SIDEWALK REPLACEMENT AS NEEDED
 LIGHTING REPLACEMENT IN KIND
 DRAINAGE REPLACEMENT AS NEEDED (CLEANING AND RESET MIN.)
 HYDRANT RELOCATION AS NEEDED (WHERE IN CONFLICT WITH ADA RAMPS)
 ADDITION OF LANDSCAPING (STREET TREES (5 FT SNOW STORAGE WIDTH REQUIRED FOR STREET TREES)
 PAVEMENT MARKING TO MATCH EXISTING (CROSSWALKS TO MATCH CITY OF BUFFALO CURRENT STANDARD)

AFFIX SEAL: ON:	ALTERED BY: ON:

AS-BUILT REVISIONS DESCRIPTION OF ALTERATIONS:	NEW YORK STATE ROUTE 33	PIN 5512.52	BRIDGES	CULVERTS	ALL DIMENSIONS IN FT UNLESS OTHERWISE NOTED	CONTRACT NUMBER
	KENSINGTON EXPRESSWAY PROJECT & 1R CITY STREETS	UTILITY QUALITY LEVEL X			GENERAL PLAN 1R CITY STREETS NORTHAMPTON STREET & FILMORE AVENUE	DRAWING NO. PL-83
	CITY OF BUFFALO					SHEET NO.
	COUNTY: ERIE	REGION: 05				
IT IS A VIOLATION OF LAW FOR ANY PERSON, UNLESS THEY ARE ACTING UNDER THE DIRECTION OF A LICENSED PROFESSIONAL ENGINEER, ARCHITECT, LANDSCAPE ARCHITECT, OR LAND SURVEYOR, TO ALTER AN ITEM IN ANY WAY. IF AN ITEM BEARING THE STAMP OF A LICENSED PROFESSIONAL IS ALTERED, THE ALTERING ENGINEER, ARCHITECT, LANDSCAPE ARCHITECT, OR LAND SURVEYOR SHALL STAMP THE DOCUMENT AND INCLUDE THE NOTATION "ALTERED BY" FOLLOWED BY THEIR SIGNATURE, THE DATE OF SUCH ALTERATION, AND A SPECIFIC DESCRIPTION OF THE ALTERATION.						

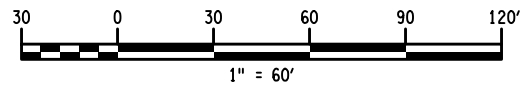
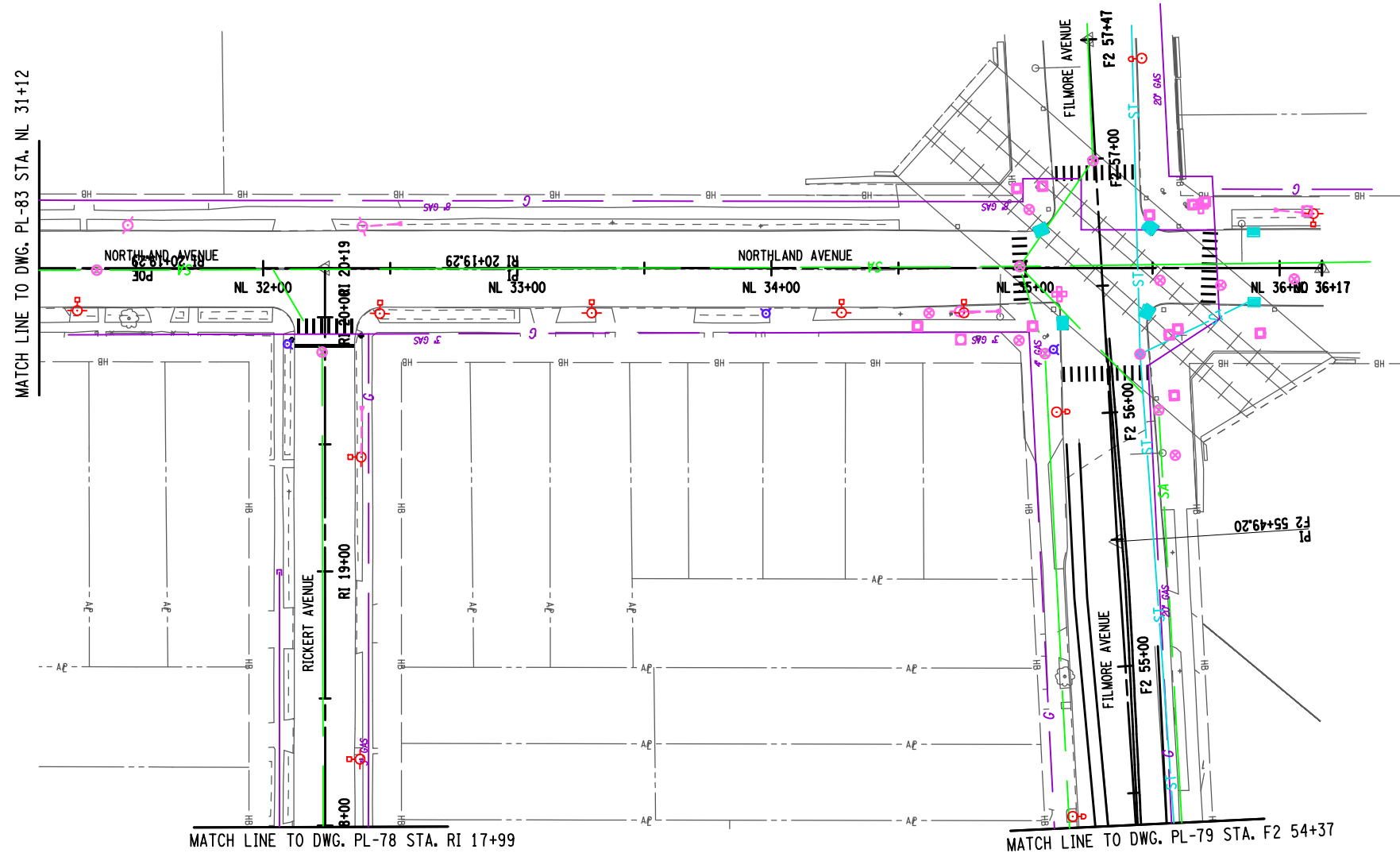
FILE NAME =
DATE/TIME = 9/8/2023
USER = jkoch

PROJECT MANAGER
CHECK
DRAFTING
CHECK
DESIGN
JOB MANAGER
DESIGN SUPERVISOR

LEGEND:

REMOVE STORM SEWER

GRID NORTH



NOTES:

- SCOPE OF WORK INCLUDES:
 MILLING AND RESURFACING
 CURB RAMPS AND ADA UPGRADES
 CURB REPLACEMENT AS NEEDED
 SIDEWALK REPLACEMENT AS NEEDED
 LIGHTING REPLACEMENT IN KIND
 DRAINAGE REPLACEMENT AS NEEDED (CLEANING AND RESET MIN.)
 HYDRANT RELOCATION AS NEEDED (WHERE IN CONFLICT WITH ADA RAMPS)
 ADDITION OF LANDSCAPING (STREET TREES (5 FT SNOW STORAGE WIDTH REQUIRED FOR STREET TREES)
 PAVEMENT MARKING TO MATCH EXISTING (CROSSWALKS TO MATCH CITY OF BUFFALO CURRENT STANDARD)

AFFIX SEAL: ON:	ALTERED BY: ON:

AS-BUILT REVISIONS DESCRIPTION OF ALTERATIONS:	NEW YORK STATE ROUTE 33 KENSINGTON EXPRESSWAY PROJECT & 1R CITY STREETS CITY OF BUFFALO COUNTY: ERIE REGION: 05	PIN 5512.52 UTILITY QUALITY LEVEL X	BRIDGES	CULVERTS	ALL DIMENSIONS IN FT UNLESS OTHERWISE NOTED	CONTRACT NUMBER
GENERAL PLAN 1R CITY STREETS NORTHLAND AVENUE, RICKERT STREET & FILMORE AVENUE					DRAWING NO. PL-84 SHEET NO.	
IT IS A VIOLATION OF LAW FOR ANY PERSON, UNLESS THEY ARE ACTING UNDER THE DIRECTION OF A LICENSED PROFESSIONAL ENGINEER, ARCHITECT, LANDSCAPE ARCHITECT, OR LAND SURVEYOR, TO ALTER AN ITEM IN ANY WAY. IF AN ITEM BEARING THE STAMP OF A LICENSED PROFESSIONAL IS ALTERED, THE ALTERING ENGINEER, ARCHITECT, LANDSCAPE ARCHITECT, OR LAND SURVEYOR SHALL STAMP THE DOCUMENT AND INCLUDE THE NOTATION "ALTERED BY" FOLLOWED BY THEIR SIGNATURE, THE DATE OF SUCH ALTERATION, AND A SPECIFIC DESCRIPTION OF THE ALTERATION.						

PROJECT MANAGER

CHECK

DRAFTING

CHECK

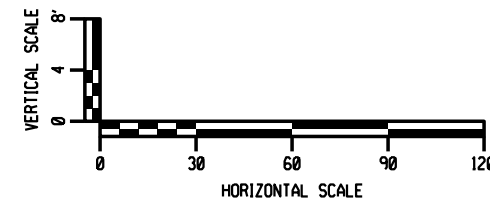
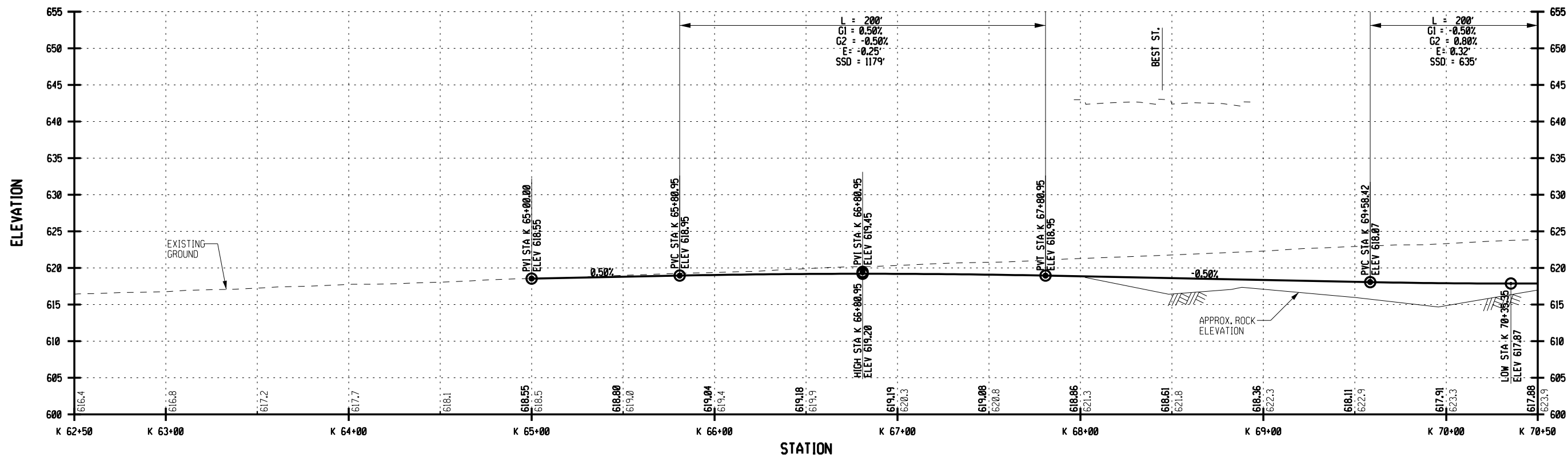
DESIGN

JOB MANAGER

DESIGN SUPERVISOR

FILE NAME =
DATE/TIME = 9/8/2023
USER = jkoch

KENSINGTON EXPRESSWAY (RTE 33)



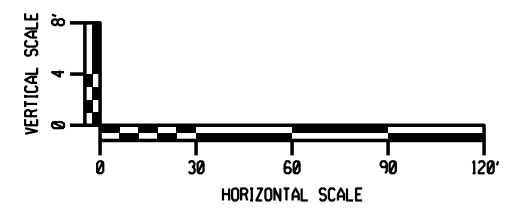
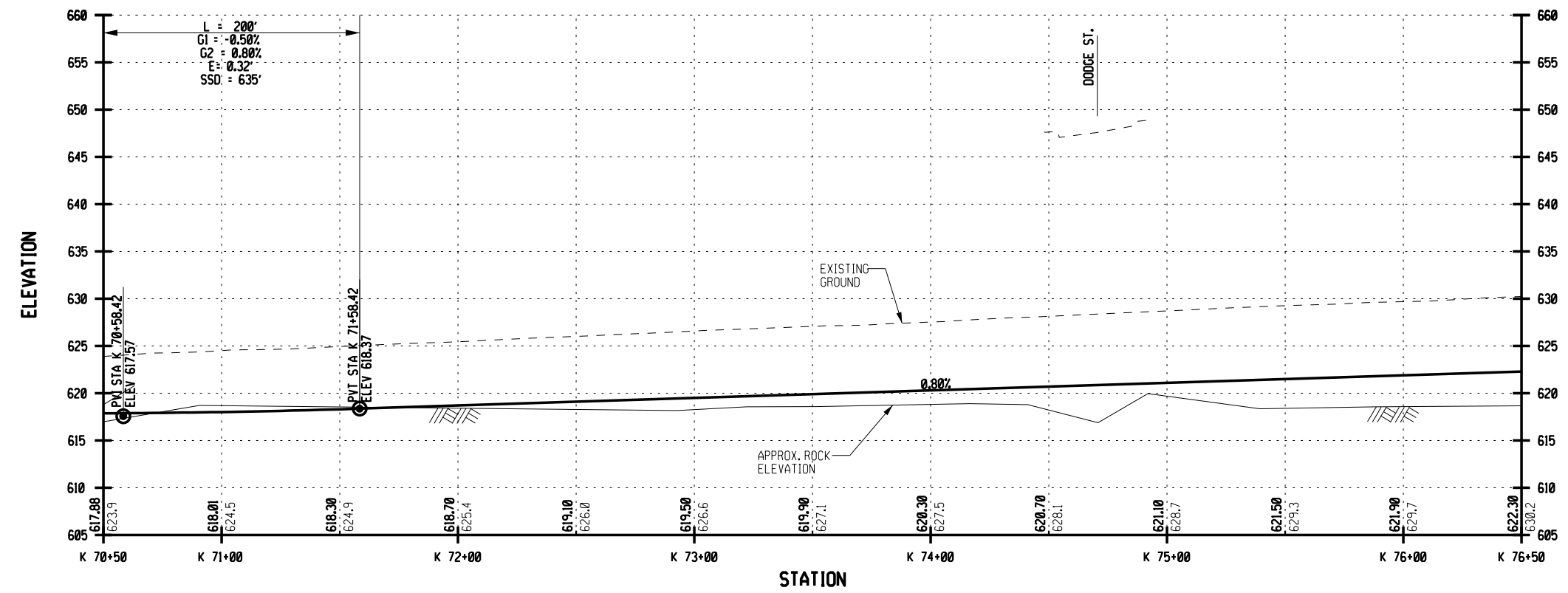
AFFIX SEAL: ON:	ALTERED BY: ON:
AS-BUILT REVISIONS DESCRIPTION OF ALTERATIONS:	
COUNTY: REGION:	

PIN	BRIDGES	CULVERTS	ALL DIMENSIONS IN ft UNLESS OTHERWISE NOTED	CONTRACT NUMBER	
			ROADWAY PROFILE KENSINGTON EXPRESSWAY STA. K 62+50 TO STA. K 70+50	DRAWING NO. PR-1 SHEET NO. X	
IT IS A VIOLATION OF LAW FOR ANY PERSON, UNLESS THEY ARE ACTING UNDER THE DIRECTION OF A LICENSED PROFESSIONAL ENGINEER, ARCHITECT, LANDSCAPE ARCHITECT, OR LAND SURVEYOR, TO ALTER AN ITEM IN ANY WAY, IF AN ITEM BEARING THE STAMP OF A LICENSED PROFESSIONAL IS ALTERED, THE ALTERING ENGINEER, ARCHITECT, LANDSCAPE ARCHITECT, OR LAND SURVEYOR SHALL STAMP THE DOCUMENT AND INCLUDE THE NOTATION 'ALTERED BY' FOLLOWED BY THEIR SIGNATURE, THE DATE OF SUCH ALTERATION, AND A SPECIFIC DESCRIPTION OF THE ALTERATION.			LaBella Powered by partnership.	NEW YORK STATE OF OPPORTUNITY	Department of Transportation

FILE NAME = 9/11/2023
 DATE/TIME = 11:00:26 AM
 USER =

DESIGN SUPERVISOR
 DESIGN MANAGER
 CHECK
 DRAFTING
 CHECK
 PROJECT MANAGER

KENSINGTON EXPRESSWAY (RTE 33)



AFFIX SEAL: ON:	ALTERED BY: ON:

AS-BUILT REVISIONS DESCRIPTION OF ALTERATIONS:		PIN	BRIDGES	CULVERTS	ALL DIMENSIONS IN ft UNLESS OTHERWISE NOTED	ROADWAY PROFILE KENSINGTON EXPRESSWAY STA. K 70+50 TO STA. K 76+50	CONTRACT NUMBER
							DRAWING NO. PR-2
							SHEET NO. X
	COUNTY:	REGION:					

IT IS A VIOLATION OF LAW FOR ANY PERSON, UNLESS THEY ARE ACTING UNDER THE DIRECTION OF A LICENSED PROFESSIONAL ENGINEER, ARCHITECT, LANDSCAPE ARCHITECT, OR LAND SURVEYOR, TO ALTER AN ITEM IN ANY WAY, IF AN ITEM BEARING THE STAMP OF A LICENSED PROFESSIONAL IS ALTERED, THE ALTERING ENGINEER, ARCHITECT, LANDSCAPE ARCHITECT, OR LAND SURVEYOR SHALL STAMP THE DOCUMENT AND INCLUDE THE NOTATION "ALTERED BY" FOLLOWED BY THEIR SIGNATURE, THE DATE OF SUCH ALTERATION, AND A SPECIFIC DESCRIPTION OF THE ALTERATION.

PROJECT MANAGER

CHECK

DRAFTING

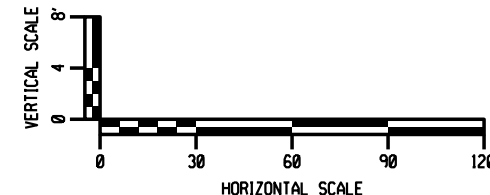
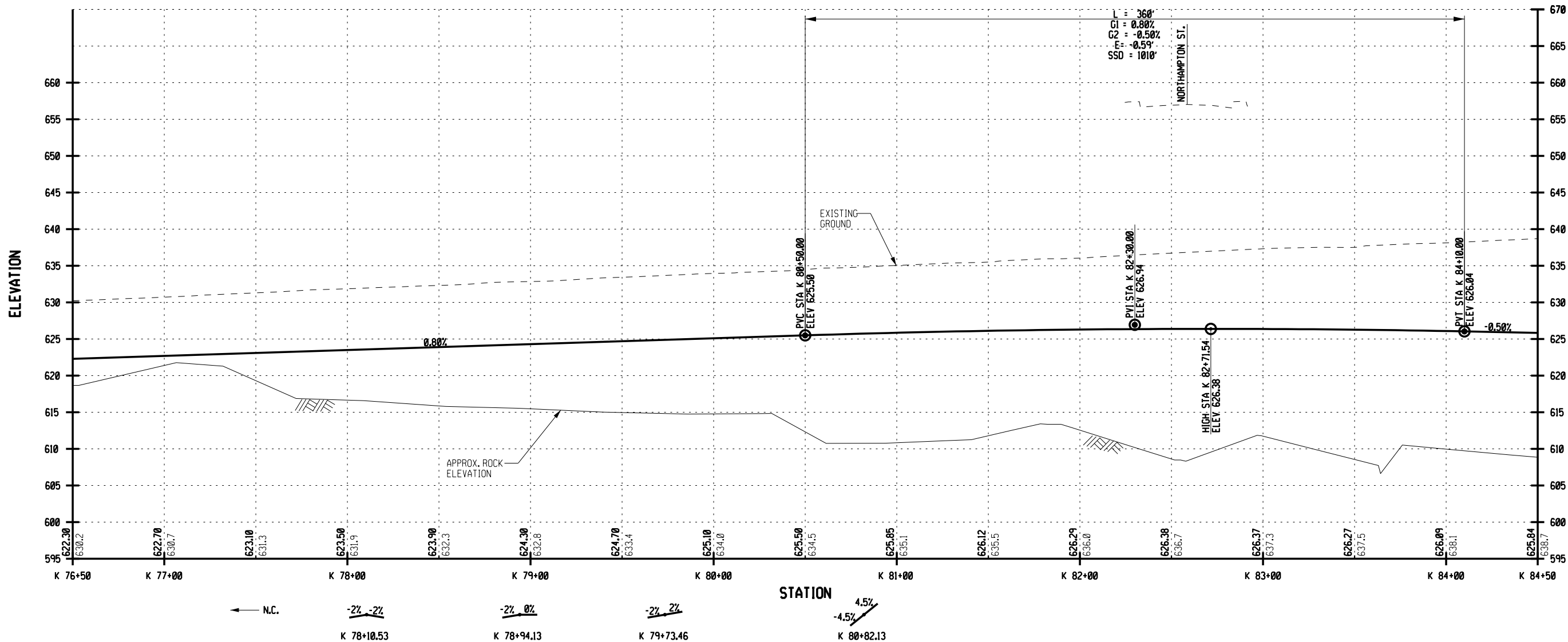
CHECK

DESIGN

JOB MANAGER

DESIGN SUPERVISOR

KENSINGTON EXPRESSWAY (RTE 33)



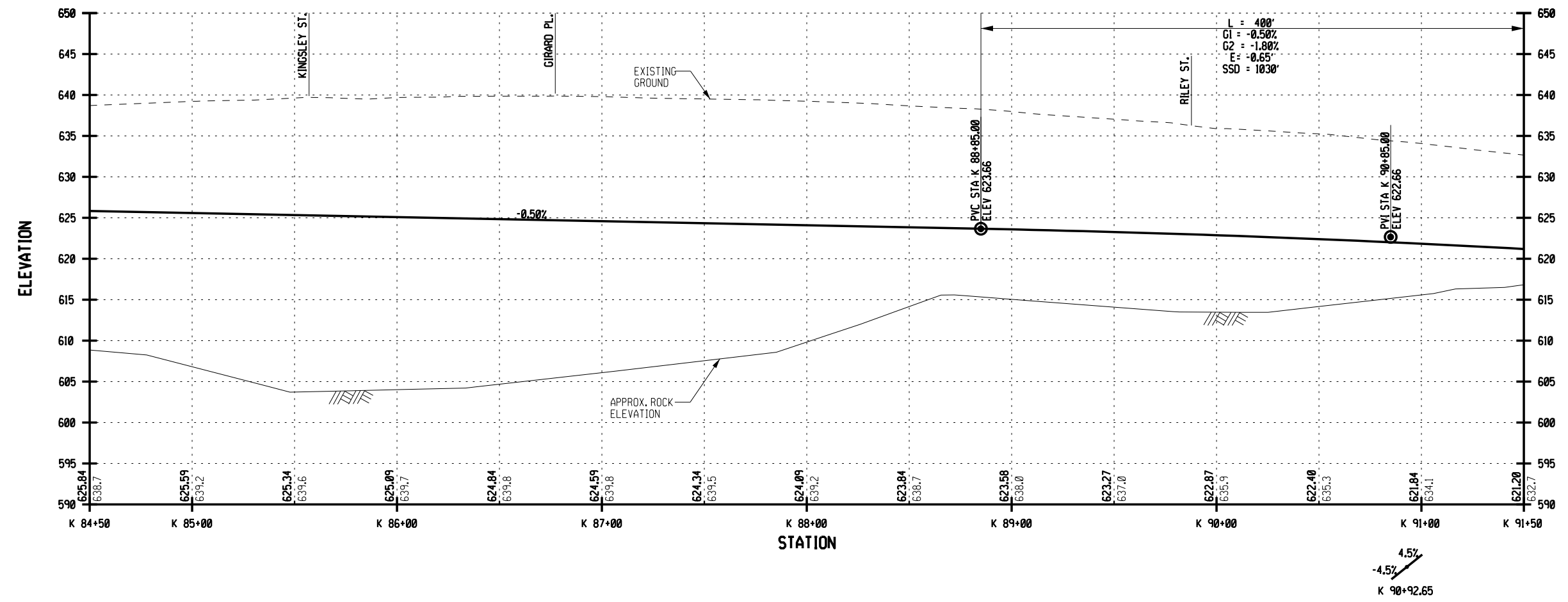
AFFIX SEAL: ON:	ALTERED BY: ON:
AS-BUILT REVISIONS DESCRIPTION OF ALTERATIONS:	
COUNTY: _____ REGION: _____	

PIN		BRIDGES	CULVERTS	ALL DIMENSIONS IN ft UNLESS OTHERWISE NOTED	CONTRACT NUMBER
ROADWAY PROFILE KENSINGTON EXPRESSWAY STA. K 76+50 TO STA. K 84+50				DRAWING NO. PR-3	
				SHEET NO. X	
IT IS A VIOLATION OF LAW FOR ANY PERSON, UNLESS THEY ARE ACTING UNDER THE DIRECTION OF A LICENSED PROFESSIONAL ENGINEER, ARCHITECT, LANDSCAPE ARCHITECT, OR LAND SURVEYOR, TO ALTER AN ITEM IN ANY WAY, IF AN ITEM BEARING THE STAMP OF A LICENSED PROFESSIONAL IS ALTERED, THE ALTERING ENGINEER, ARCHITECT, LANDSCAPE ARCHITECT, OR LAND SURVEYOR SHALL STAMP THE DOCUMENT AND INCLUDE THE NOTATION "ALTERED BY" FOLLOWED BY THEIR SIGNATURE, THE DATE OF SUCH ALTERATION, AND A SPECIFIC DESCRIPTION OF THE ALTERATION.					

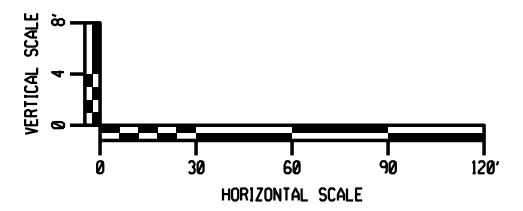
FILE NAME = 9/11/2023
 DATE/TIME = 11:02:26 AM
 USER =

DESIGN SUPERVISOR
 JOB MANAGER
 DESIGN
 CHECK
 DRAFTING
 CHECK
 PROJECT MANAGER

KENSINGTON EXPRESSWAY (RTE 33)



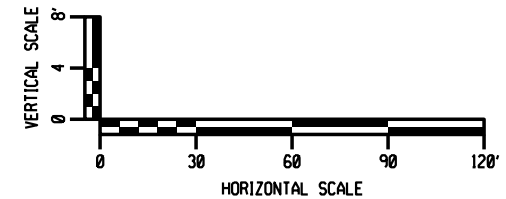
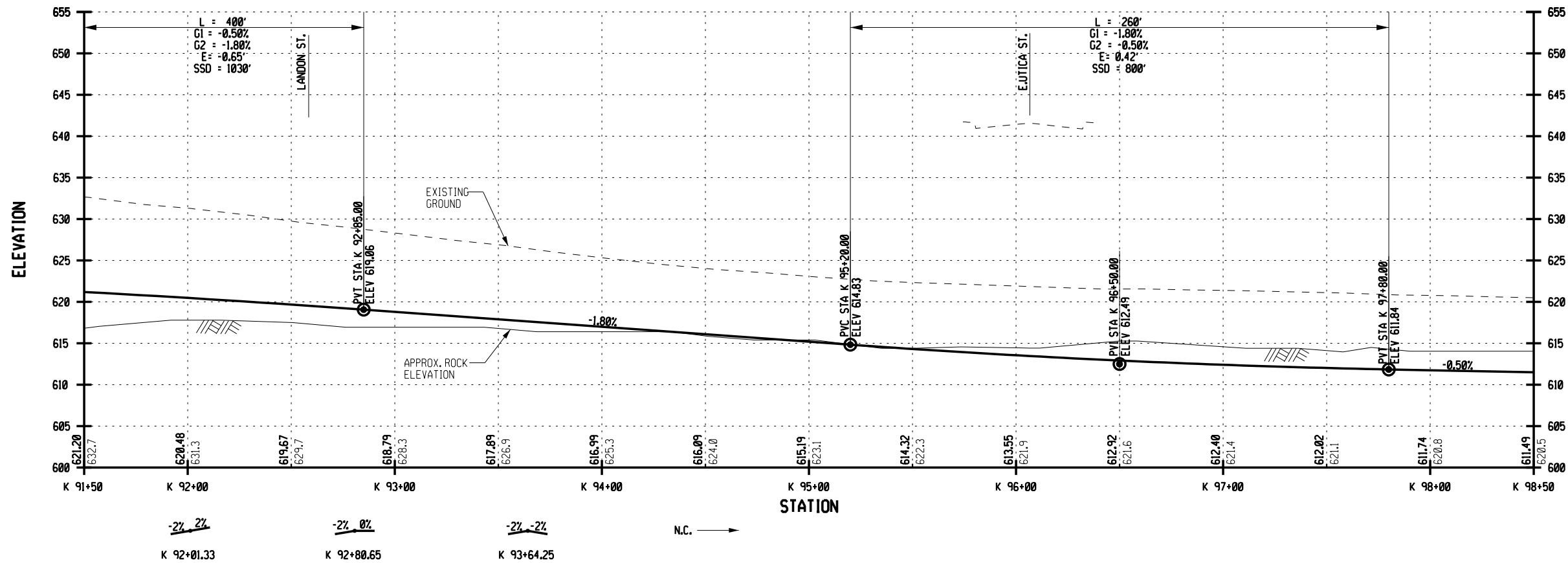
4.5%
 -4.5%
 K 90+92.65



AFFIX SEAL: ON:	ALTERED BY: ON:
AS-BUILT REVISIONS DESCRIPTION OF ALTERATIONS:	
IT IS A VIOLATION OF LAW FOR ANY PERSON, UNLESS THEY ARE ACTING UNDER THE DIRECTION OF A LICENSED PROFESSIONAL ENGINEER, ARCHITECT, LANDSCAPE ARCHITECT, OR LAND SURVEYOR, TO ALTER AN ITEM IN ANY WAY, IF AN ITEM BEARING THE STAMP OF A LICENSED PROFESSIONAL IS ALTERED, THE ALTERING ENGINEER, ARCHITECT, LANDSCAPE ARCHITECT, OR LAND SURVEYOR SHALL STAMP THE DOCUMENT AND INCLUDE THE NOTATION 'ALTERED BY' FOLLOWED BY THEIR SIGNATURE, THE DATE OF SUCH ALTERATION, AND A SPECIFIC DESCRIPTION OF THE ALTERATION.	

COUNTY:	REGION:	PIN	BRIDGES	CULVERTS	ALL DIMENSIONS IN ft UNLESS OTHERWISE NOTED	CONTRACT NUMBER
					ROADWAY PROFILE KENSINGTON EXPRESSWAY STA. K 84+50 TO STA. K 91+50	DRAWING NO. PR-4 SHEET NO. X
					 Powered by partnership.	 Department of Transportation

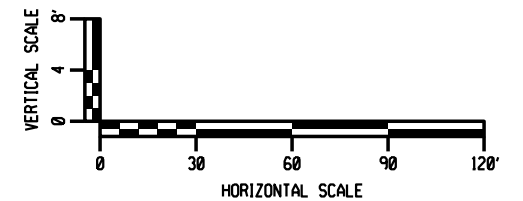
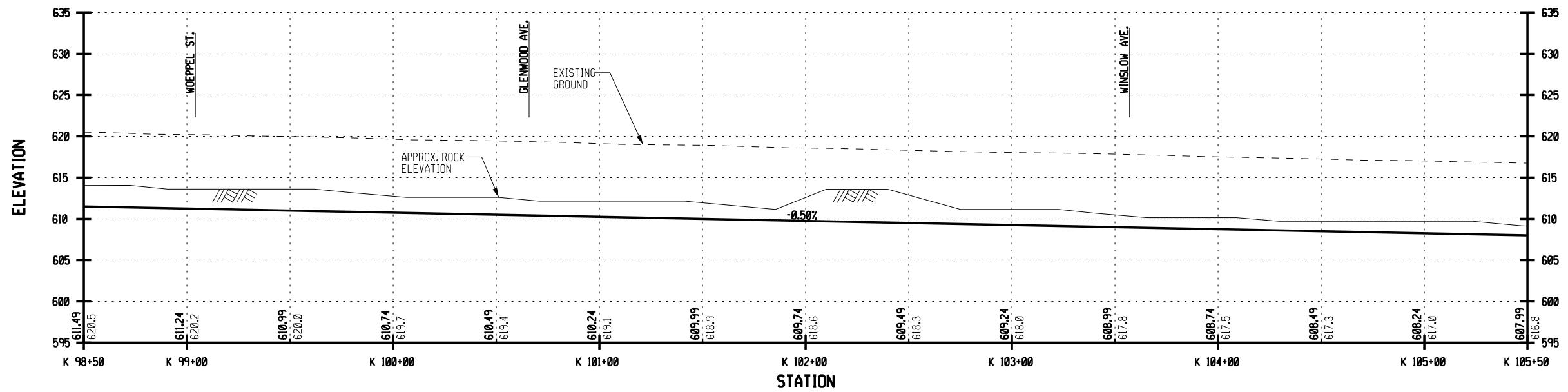
KENSINGTON EXPRESSWAY (RTE 33)



AFFIX SEAL: ON:	ALTERED BY: ON:
AS-BUILT REVISIONS DESCRIPTION OF ALTERATIONS:	
IT IS A VIOLATION OF LAW FOR ANY PERSON, UNLESS THEY ARE ACTING UNDER THE DIRECTION OF A LICENSED PROFESSIONAL ENGINEER, ARCHITECT, LANDSCAPE ARCHITECT, OR LAND SURVEYOR, TO ALTER AN ITEM IN ANY WAY, IF AN ITEM BEARING THE STAMP OF A LICENSED PROFESSIONAL IS ALTERED, THE ALTERING ENGINEER, ARCHITECT, LANDSCAPE ARCHITECT, OR LAND SURVEYOR SHALL STAMP THE DOCUMENT AND INCLUDE THE NOTATION "ALTERED BY" FOLLOWED BY THEIR SIGNATURE, THE DATE OF SUCH ALTERATION, AND A SPECIFIC DESCRIPTION OF THE ALTERATION.	

COUNTY:	REGION:	PIN	BRIDGES	CULVERTS	ALL DIMENSIONS IN ft UNLESS OTHERWISE NOTED	CONTRACT NUMBER
ROADWAY PROFILE KENSINGTON EXPRESSWAY STA. K 91+50 TO STA. K 98+50					DRAWING NO. PR-5	SHEET NO. X

KENSINGTON EXPRESSWAY (RTE 33)



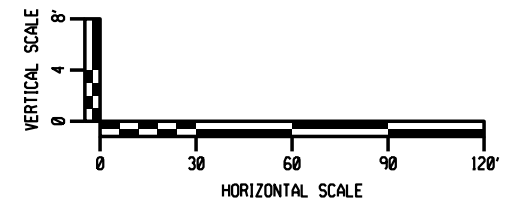
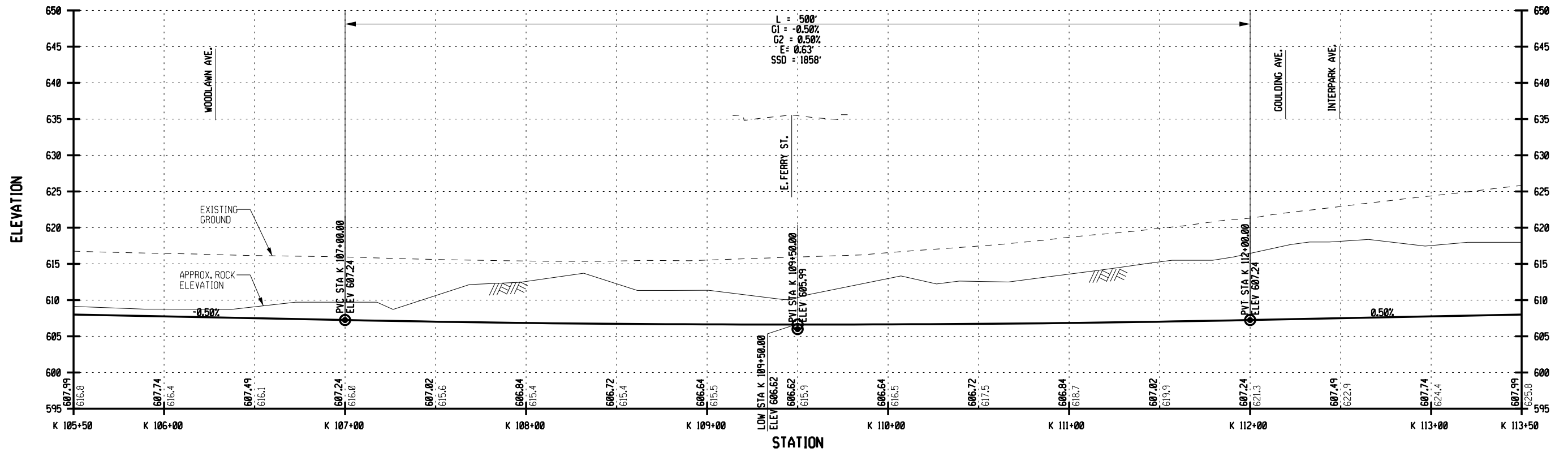
AFFIX SEAL: ON:	ALTERED BY: ON:
AS-BUILT REVISIONS DESCRIPTION OF ALTERATIONS:	
COUNTY: _____ REGION: _____	

PIN BRIDGES CULVERTS	ALL DIMENSIONS IN ft UNLESS OTHERWISE NOTED ROADWAY PROFILE KENSINGTON EXPRESSWAY STA. K 98+50 TO STA. K 105+50	CONTRACT NUMBER
		DRAWING NO. PR-6 SHEET NO. X
IT IS A VIOLATION OF LAW FOR ANY PERSON, UNLESS THEY ARE ACTING UNDER THE DIRECTION OF A LICENSED PROFESSIONAL ENGINEER, ARCHITECT, LANDSCAPE ARCHITECT, OR LAND SURVEYOR, TO ALTER AN ITEM IN ANY WAY, IF AN ITEM BEARING THE STAMP OF A LICENSED PROFESSIONAL IS ALTERED, THE ALTERING ENGINEER, ARCHITECT, LANDSCAPE ARCHITECT, OR LAND SURVEYOR SHALL STAMP THE DOCUMENT AND INCLUDE THE NOTATION 'ALTERED BY' FOLLOWED BY THEIR SIGNATURE, THE DATE OF SUCH ALTERATION, AND A SPECIFIC DESCRIPTION OF THE ALTERATION.		

FILE NAME = 9/11/2023
 DATE/TIME = 11:00:27 AM
 USER =

DESIGN SUPERVISOR: _____ JOB MANAGER: _____ DESIGN: _____ CHECK: _____ DRAFTING: _____ CHECK: _____ PROJECT MANAGER: _____

KENSINGTON EXPRESSWAY (RTE 33)



AFFIX SEAL: ON:	ALTERED BY: ON:
AS-BUILT REVISIONS DESCRIPTION OF ALTERATIONS:	

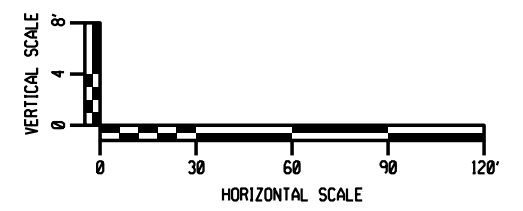
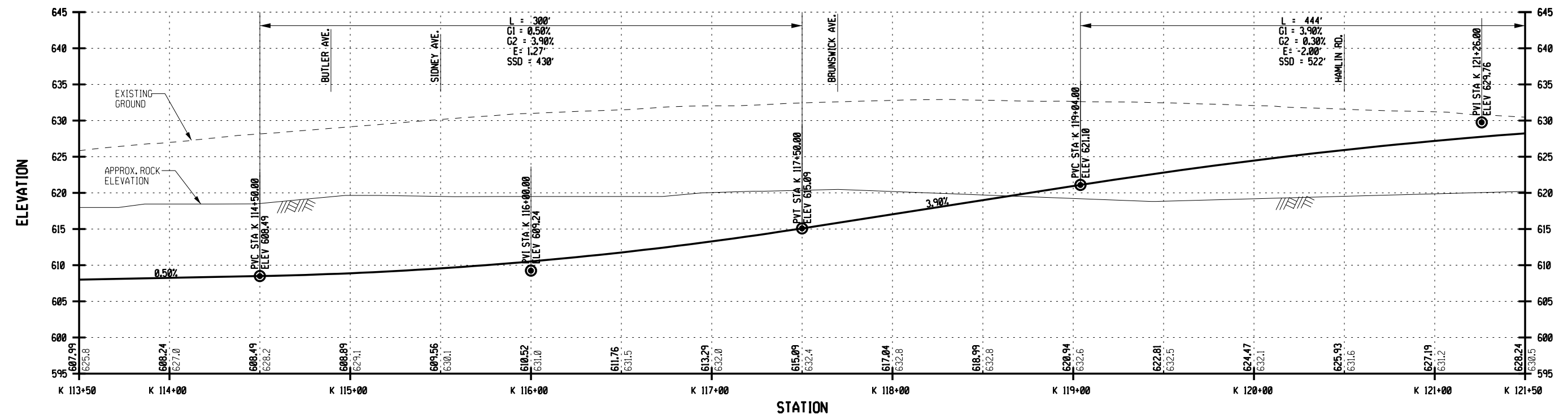
COUNTY:	REGION:	PIN	BRIDGES	CULVERTS	ALL DIMENSIONS IN ft UNLESS OTHERWISE NOTED	CONTRACT NUMBER
IT IS A VIOLATION OF LAW FOR ANY PERSON, UNLESS THEY ARE ACTING UNDER THE DIRECTION OF A LICENSED PROFESSIONAL ENGINEER, ARCHITECT, LANDSCAPE ARCHITECT, OR LAND SURVEYOR, TO ALTER AN ITEM IN ANY WAY, IF AN ITEM BEARING THE STAMP OF A LICENSED PROFESSIONAL IS ALTERED, THE ALTERING ENGINEER, ARCHITECT, LANDSCAPE ARCHITECT, OR LAND SURVEYOR SHALL STAMP THE DOCUMENT AND INCLUDE THE NOTATION 'ALTERED BY' FOLLOWED BY THEIR SIGNATURE, THE DATE OF SUCH ALTERATION, AND A SPECIFIC DESCRIPTION OF THE ALTERATION.					ROADWAY PROFILE KENSINGTON EXPRESSWAY STA. K 105+50 TO STA. K 113+50	DRAWING NO. PR-7 SHEET NO. X



FILE NAME = 9/11/2023
 DATE/TIME = 9/11/2023
 USER = 11:00:27 AM

DESIGN SUPERVISOR
 JOB MANAGER
 DESIGN
 CHECK
 DRAFTING
 CHECK
 PROJECT MANAGER

KENSINGTON EXPRESSWAY (RTE 33)



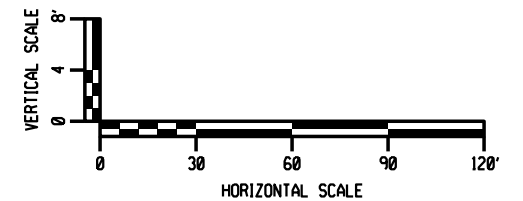
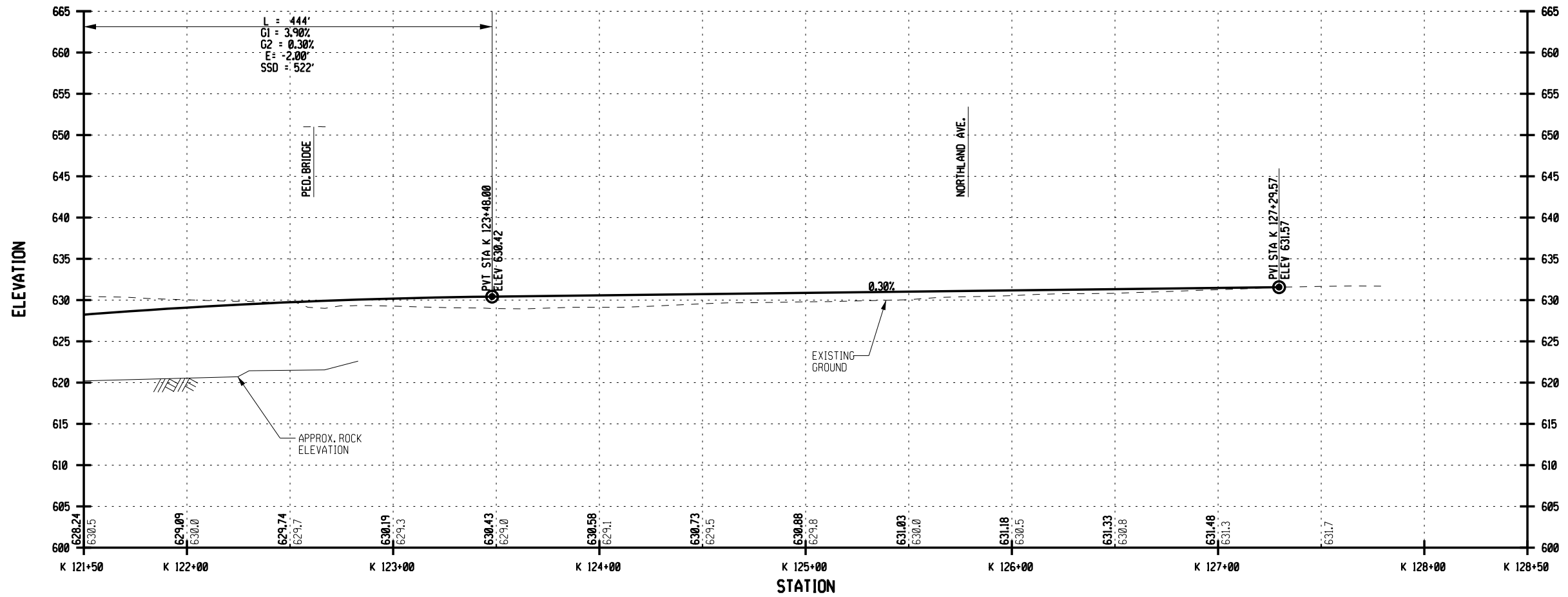
AFFIX SEAL: ON:	ALTERED BY: ON:
AS-BUILT REVISIONS DESCRIPTION OF ALTERATIONS:	
IT IS A VIOLATION OF LAW FOR ANY PERSON, UNLESS THEY ARE ACTING UNDER THE DIRECTION OF A LICENSED PROFESSIONAL ENGINEER, ARCHITECT, LANDSCAPE ARCHITECT, OR LAND SURVEYOR, TO ALTER AN ITEM IN ANY WAY, IF AN ITEM BEARING THE STAMP OF A LICENSED PROFESSIONAL IS ALTERED, THE ALTERING ENGINEER, ARCHITECT, LANDSCAPE ARCHITECT, OR LAND SURVEYOR SHALL STAMP THE DOCUMENT AND INCLUDE THE NOTATION 'ALTERED BY' FOLLOWED BY THEIR SIGNATURE, THE DATE OF SUCH ALTERATION, AND A SPECIFIC DESCRIPTION OF THE ALTERATION.	

COUNTY:	REGION:	PIN	BRIDGES	CULVERTS	ALL DIMENSIONS IN ft UNLESS OTHERWISE NOTED	CONTRACT NUMBER
ROADWAY PROFILE KENSINGTON EXPRESSWAY STA. K 113+50 TO STA. K 121+50					DRAWING NO. PR-8	SHEET NO. X

FILE NAME = 9/11/2023
 DATE/TIME = 9/11/2023
 USER = 11:02:27 AM

DESIGN SUPERVISOR | JOB MANAGER | DESIGN | CHECK | DRAFTING | CHECK | PROJECT MANAGER

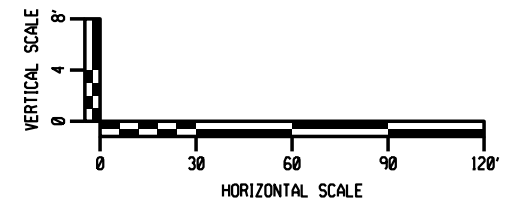
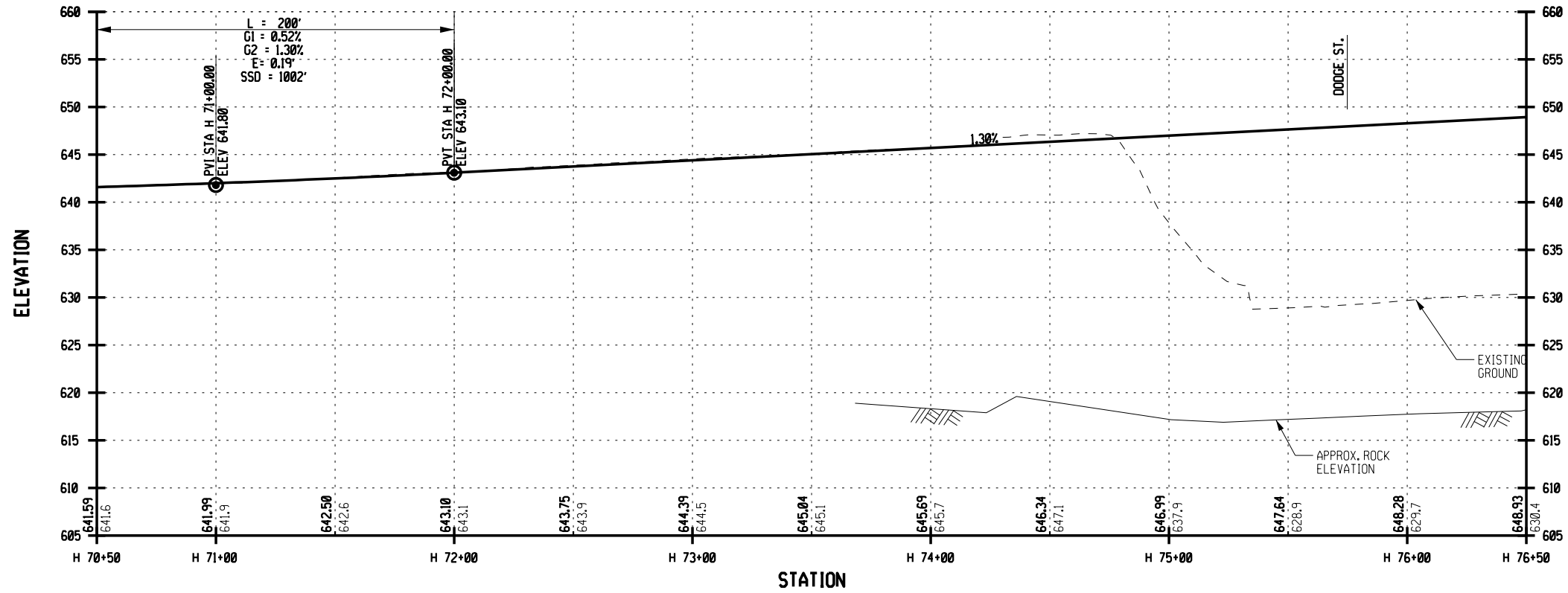
KENSINGTON EXPRESSWAY (RTE 33)



AFFIX SEAL: ON:	ALTERED BY: ON:

AS-BUILT REVISIONS DESCRIPTION OF ALTERATIONS:		PIN	BRIDGES	CULVERTS	ALL DIMENSIONS IN ft UNLESS OTHERWISE NOTED	ROADWAY PROFILE KENSINGTON EXPRESSWAY STA. K 121+50 TO STA. K 128+50	CONTRACT NUMBER
							DRAWING NO. PR-9
							SHEET NO. X
IT IS A VIOLATION OF LAW FOR ANY PERSON, UNLESS THEY ARE ACTING UNDER THE DIRECTION OF A LICENSED PROFESSIONAL ENGINEER, ARCHITECT, LANDSCAPE ARCHITECT, OR LAND SURVEYOR, TO ALTER AN ITEM IN ANY WAY, IF AN ITEM BEARING THE STAMP OF A LICENSED PROFESSIONAL IS ALTERED, THE ALTERING ENGINEER, ARCHITECT, LANDSCAPE ARCHITECT, OR LAND SURVEYOR SHALL STAMP THE DOCUMENT AND INCLUDE THE NOTATION 'ALTERED BY' FOLLOWED BY THEIR SIGNATURE, THE DATE OF SUCH ALTERATION, AND A SPECIFIC DESCRIPTION OF THE ALTERATION.							

HUMBOLDT PARKWAY (TWO-WAY)



AFFIX SEAL: ON:	ALTERED BY: ON:
AS-BUILT REVISIONS DESCRIPTION OF ALTERATIONS:	
COUNTY: _____ REGION: _____	

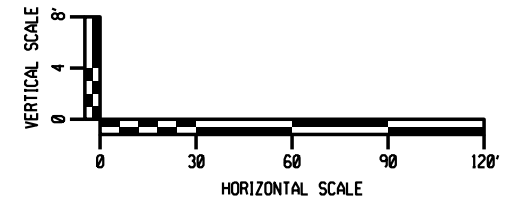
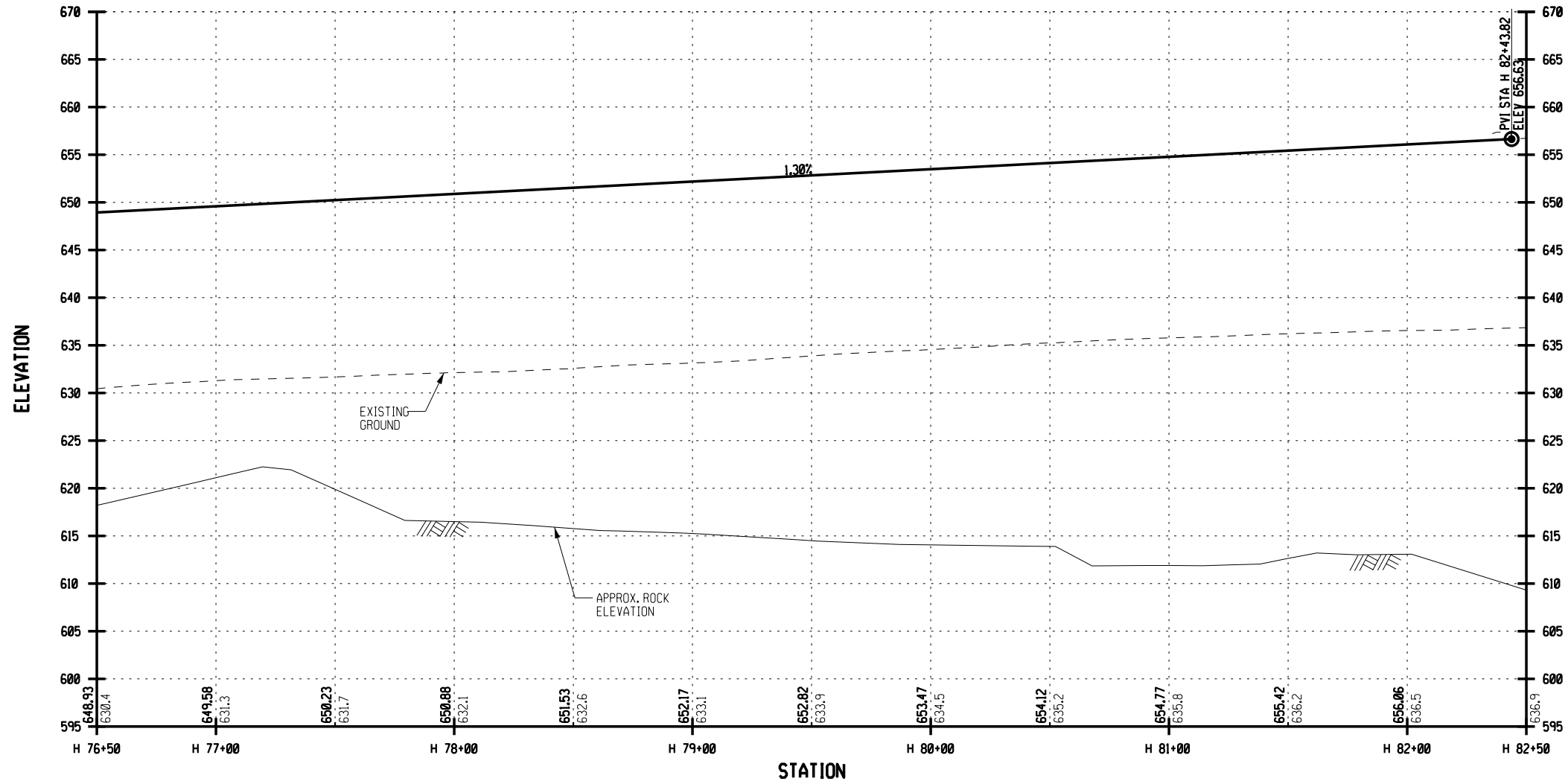
PIN	BRIDGES	CULVERTS	ALL DIMENSIONS IN ft UNLESS OTHERWISE NOTED	CONTRACT NUMBER
			ROADWAY PROFILE HUMBOLDT PARKWAY STA. H 70+50 TO STA. H 76+50	DRAWING NO. PR-10 SHEET NO. X
IT IS A VIOLATION OF LAW FOR ANY PERSON, UNLESS THEY ARE ACTING UNDER THE DIRECTION OF A LICENSED PROFESSIONAL ENGINEER, ARCHITECT, LANDSCAPE ARCHITECT, OR LAND SURVEYOR, TO ALTER AN ITEM IN ANY WAY, IF AN ITEM BEARING THE STAMP OF A LICENSED PROFESSIONAL IS ALTERED, THE ALTERING ENGINEER, ARCHITECT, LANDSCAPE ARCHITECT, OR LAND SURVEYOR SHALL STAMP THE DOCUMENT AND INCLUDE THE NOTATION 'ALTERED BY' FOLLOWED BY THEIR SIGNATURE, THE DATE OF SUCH ALTERATION, AND A SPECIFIC DESCRIPTION OF THE ALTERATION.				



FILE NAME = 9/11/2023
 DATE/TIME = 11:00:27 AM
 USER =

DESIGN SUPERVISOR | DESIGN | CHECK | DRAFTING | CHECK | PROJECT MANAGER

HUMBOLDT PARKWAY (TWO-WAY)

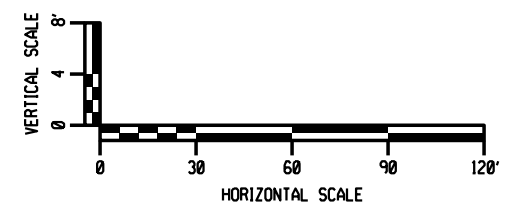
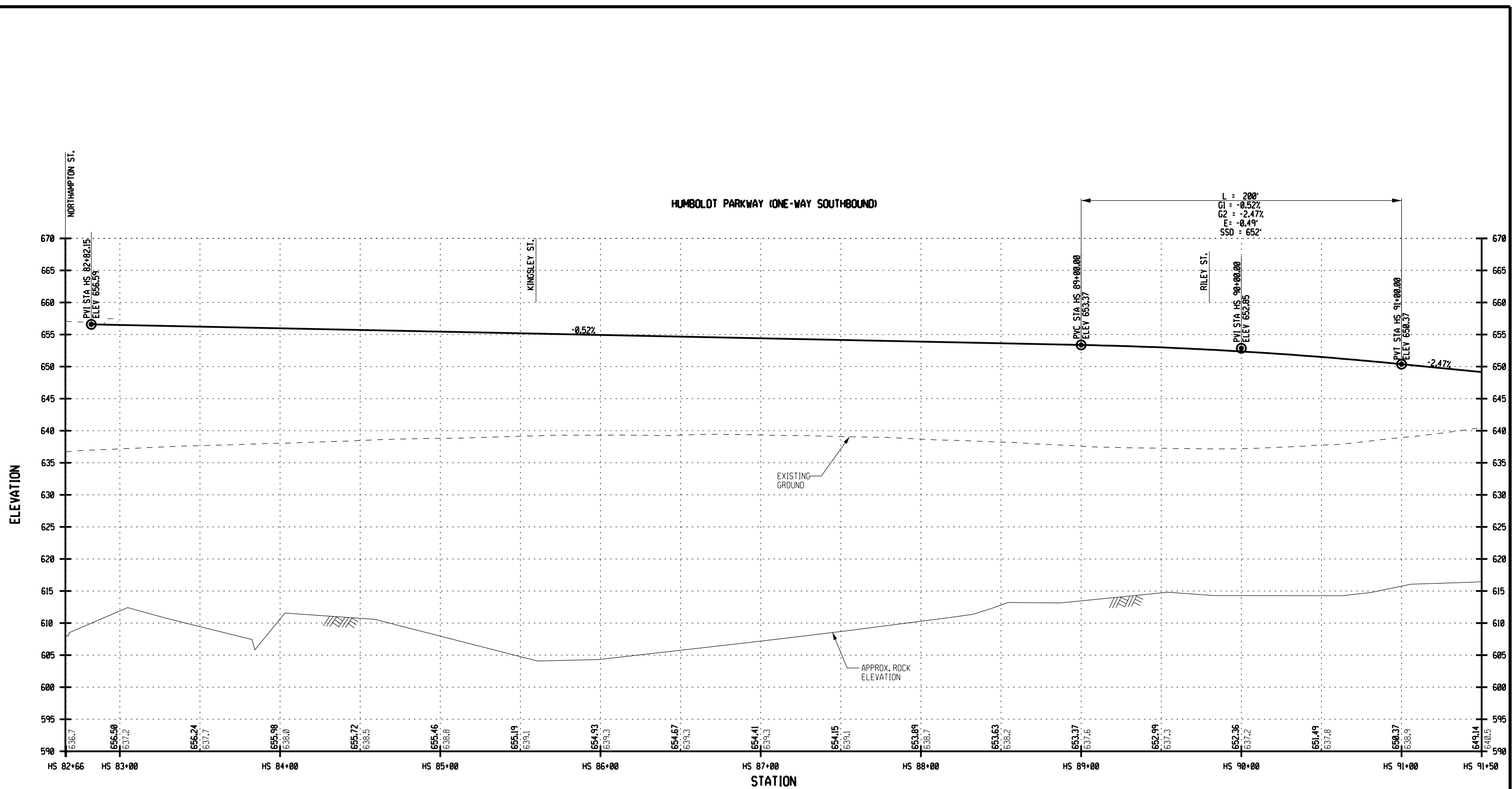


AFFIX SEAL: ON:	ALTERED BY: ON:
<p>AS-BUILT REVISIONS DESCRIPTION OF ALTERATIONS:</p>	

COUNTY: _____ REGION: _____	PIN _____	BRIDGES _____	CULVERTS _____	ALL DIMENSIONS IN ft UNLESS OTHERWISE NOTED		CONTRACT NUMBER _____
				ROADWAY PROFILE HUMBOLDT PARKWAY STA. H 76+50 TO STA. H 82+43.8		DRAWING NO. PR-11 SHEET NO. X
IT IS A VIOLATION OF LAW FOR ANY PERSON, UNLESS THEY ARE ACTING UNDER THE DIRECTION OF A LICENSED PROFESSIONAL ENGINEER, ARCHITECT, LANDSCAPE ARCHITECT, OR LAND SURVEYOR, TO ALTER AN ITEM IN ANY WAY, IF AN ITEM BEARING THE STAMP OF A LICENSED PROFESSIONAL IS ALTERED, THE ALTERING ENGINEER, ARCHITECT, LANDSCAPE ARCHITECT, OR LAND SURVEYOR SHALL STAMP THE DOCUMENT AND INCLUDE THE NOTATION "ALTERED BY" FOLLOWED BY THEIR SIGNATURE, THE DATE OF SUCH ALTERATION, AND A SPECIFIC DESCRIPTION OF THE ALTERATION.						

FILE NAME = 9/11/2023
 DATE/TIME = 11:00:27 AM
 USER =

DESIGN SUPERVISOR
 DESIGN
 CHECK
 DRAFTING
 CHECK
 PROJECT MANAGER



AFFIX SEAL: ON:	ALTERED BY: ON:
AS-BUILT REVISIONS DESCRIPTION OF ALTERATIONS:	
COUNTY: _____ REGION: _____	

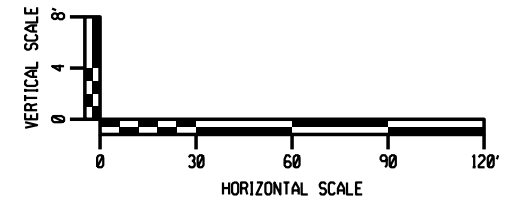
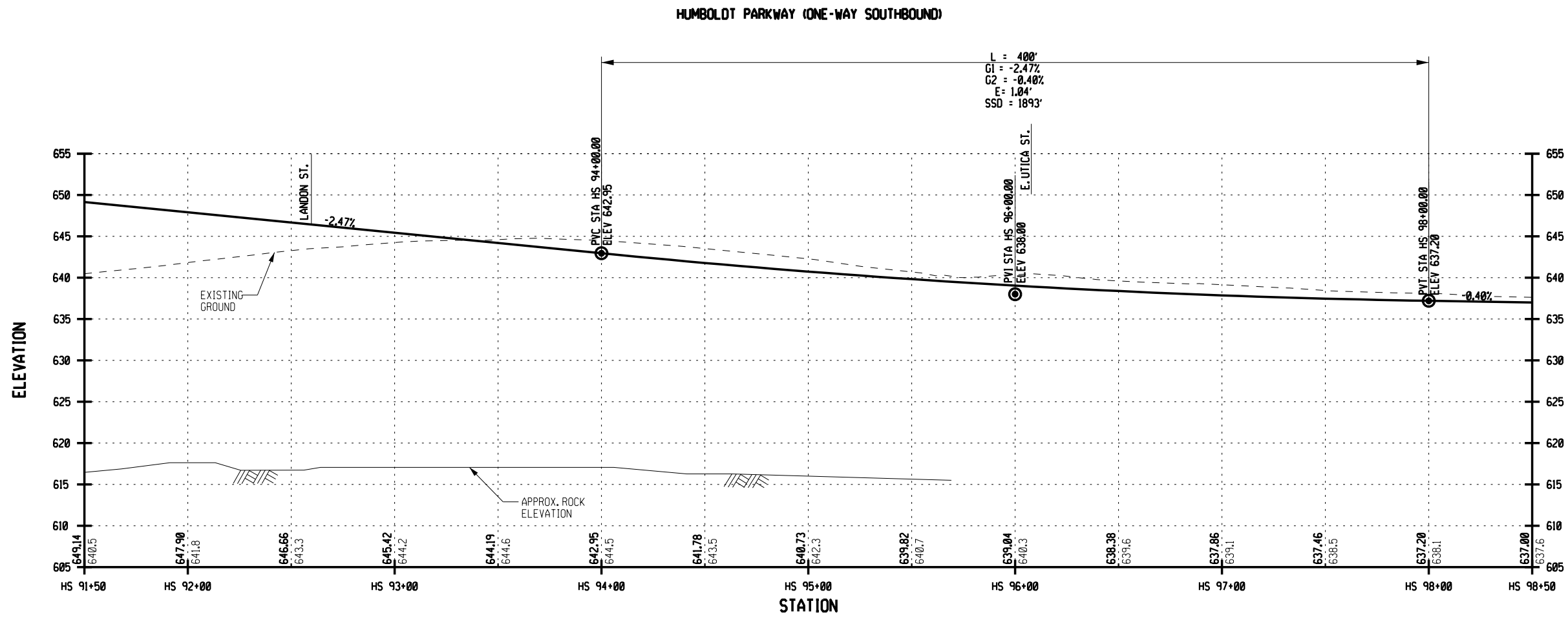
PIN	BRIDGES	CULVERTS	ALL DIMENSIONS IN ft UNLESS OTHERWISE NOTED	CONTRACT NUMBER
			ROADWAY PROFILE HUMBOLDT PARKWAY - SOUTHBOUND STA. H 82+82 TO STA. H 91+50	DRAWING NO. PR-12 SHEET NO. X

IT IS A VIOLATION OF LAW FOR ANY PERSON, UNLESS THEY ARE ACTING UNDER THE DIRECTION OF A LICENSED PROFESSIONAL ENGINEER, ARCHITECT, LANDSCAPE ARCHITECT, OR LAND SURVEYOR, TO ALTER AN ITEM IN ANY WAY, IF AN ITEM BEARING THE STAMP OF A LICENSED PROFESSIONAL IS ALTERED, THE ALTERING ENGINEER, ARCHITECT, LANDSCAPE ARCHITECT, OR LAND SURVEYOR SHALL STAMP THE DOCUMENT AND INCLUDE THE NOTATION "ALTERED BY" FOLLOWED BY THEIR SIGNATURE, THE DATE OF SUCH ALTERATION, AND A SPECIFIC DESCRIPTION OF THE ALTERATION.



FILE NAME = 9/11/2023
 DATE/TIME = 11:00:27 AM

DESIGN SUPERVISOR
 JOB MANAGER
 DESIGN
 CHECK
 DRAFTING
 CHECK
 PROJECT MANAGER



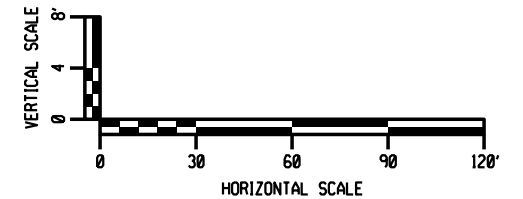
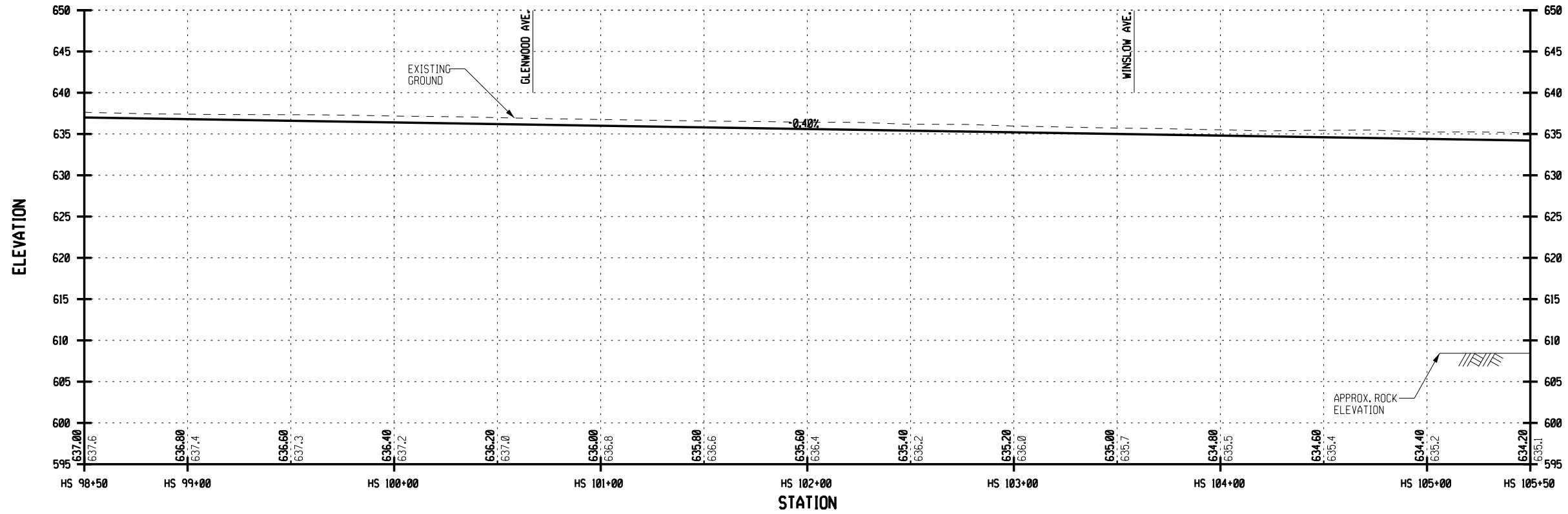
AFFIX SEAL: <small>ON</small>	ALTERED BY: <small>ON</small>

AS-BUILT REVISIONS DESCRIPTION OF ALTERATIONS:	PIN	BRIDGES	CULVERTS	ALL DIMENSIONS IN ft UNLESS OTHERWISE NOTED ROADWAY PROFILE HUMBOLDT PARKWAY - SOUTHBOUND STA. H 91+50 TO STA. H 98+50	CONTRACT NUMBER DRAWING NO. PR-13 SHEET NO. X
IT IS A VIOLATION OF LAW FOR ANY PERSON, UNLESS THEY ARE ACTING UNDER THE DIRECTION OF A LICENSED PROFESSIONAL ENGINEER, ARCHITECT, LANDSCAPE ARCHITECT, OR LAND SURVEYOR, TO ALTER AN ITEM IN ANY WAY, IF AN ITEM BEARING THE STAMP OF A LICENSED PROFESSIONAL IS ALTERED, THE ALTERING ENGINEER, ARCHITECT, LANDSCAPE ARCHITECT, OR LAND SURVEYOR SHALL STAMP THE DOCUMENT AND INCLUDE THE NOTATION "ALTERED BY" FOLLOWED BY THEIR SIGNATURE, THE DATE OF SUCH ALTERATION, AND A SPECIFIC DESCRIPTION OF THE ALTERATION.	COUNTY:	REGION:	<div style="display: flex; justify-content: space-between; align-items: center;"> <div style="text-align: center;"> <p>LaBella Powered by partnership.</p> </div> <div style="text-align: center;"> <p>NEW YORK STATE OF OPPORTUNITY.</p> </div> <div style="text-align: center;"> <p>Department of Transportation</p> </div> </div>		

FILE NAME = 9/11/2023
 DATE/TIME = 9/11/2023
 USER = 11:06:28 AM

DESIGN SUPERVISOR | JOB MANAGER | DESIGN | CHECK | DRAFTING | CHECK | PROJECT MANAGER

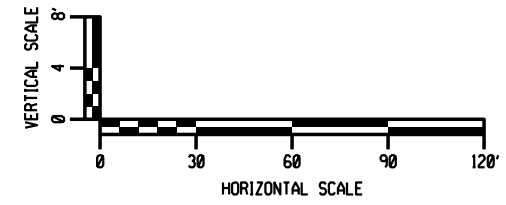
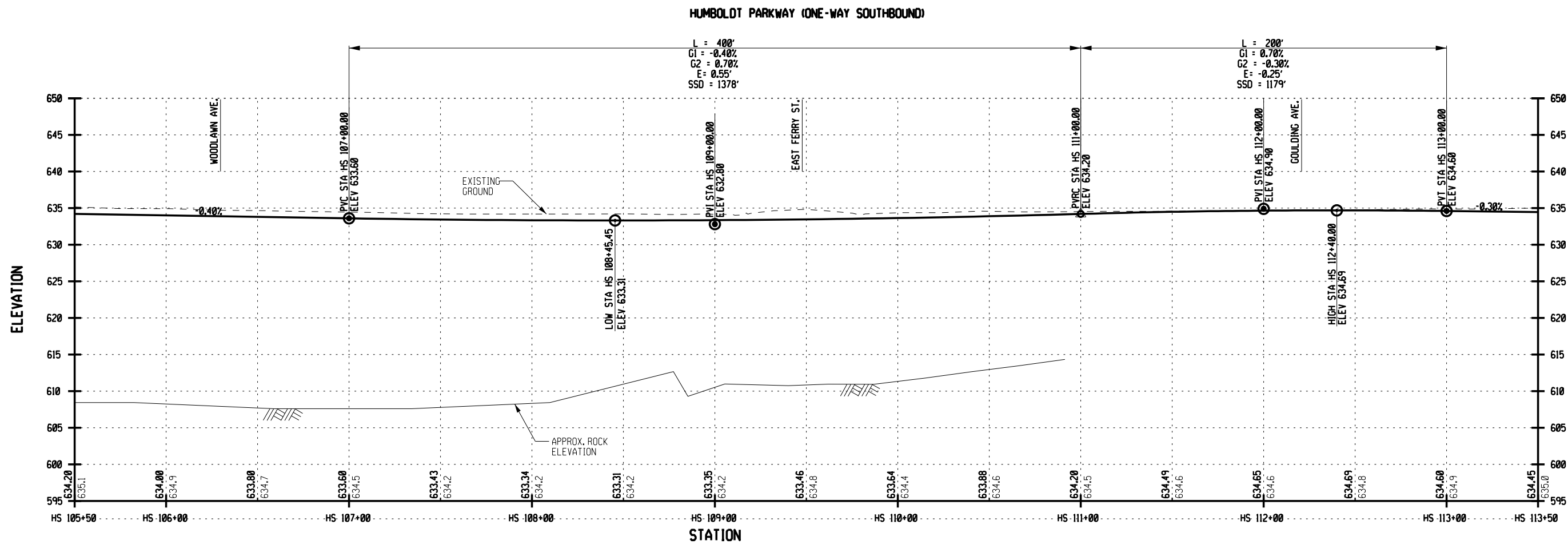
HUMBOLDT PARKWAY (ONE-WAY SOUTHBOUND)



AFFIX SEAL: ON:	ALTERED BY: ON:

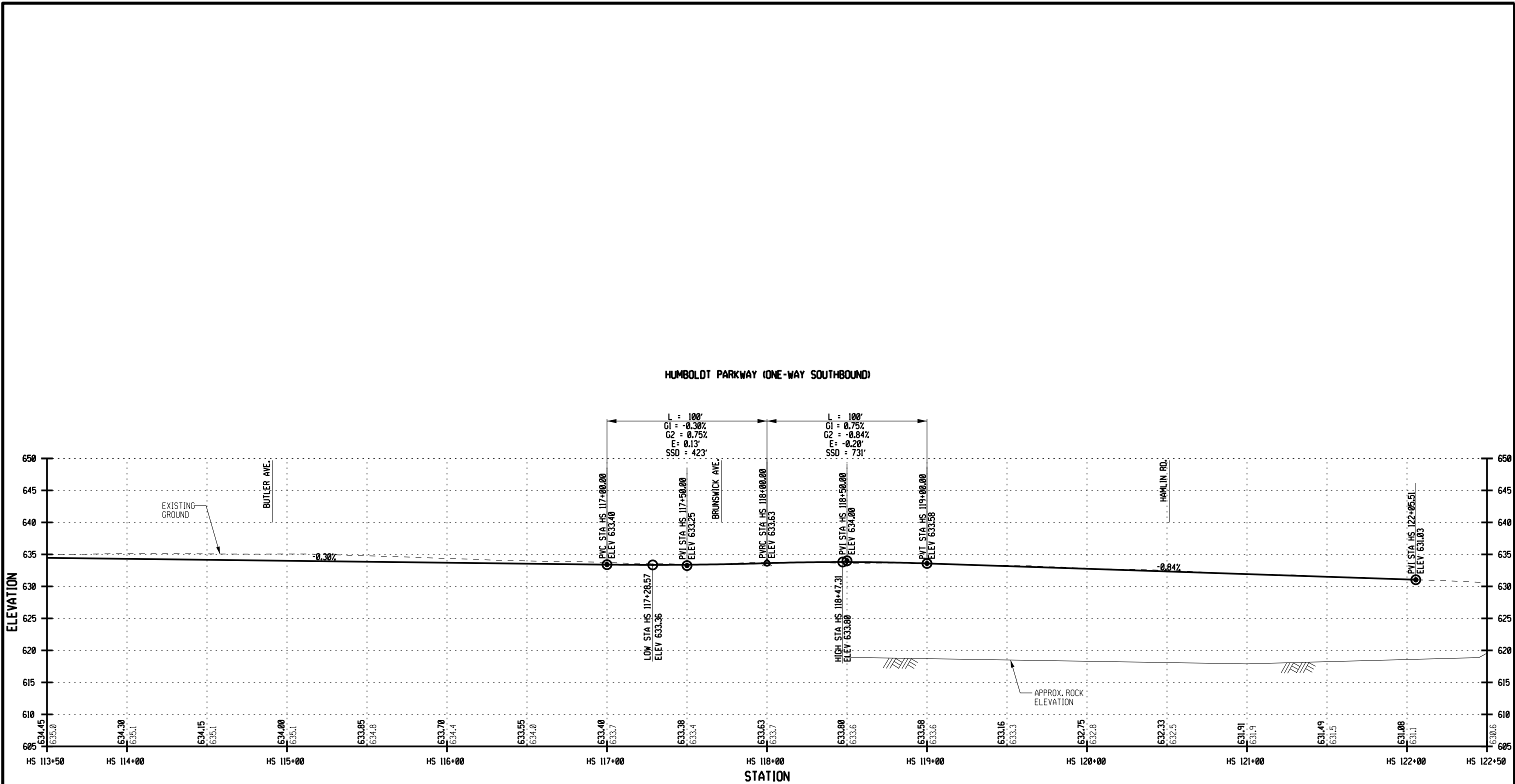
AS-BUILT REVISIONS DESCRIPTION OF ALTERATIONS:		PIN	BRIDGES	CULVERTS	ALL DIMENSIONS IN ft UNLESS OTHERWISE NOTED	CONTRACT NUMBER
		COUNTY:	REGION:	ROADWAY PROFILE HUMBOLDT PARKWAY - SOUTHBOUND STA. H 98+50 TO STA. H 105+50		
IT IS A VIOLATION OF LAW FOR ANY PERSON, UNLESS THEY ARE ACTING UNDER THE DIRECTION OF A LICENSED PROFESSIONAL ENGINEER, ARCHITECT, LANDSCAPE ARCHITECT, OR LAND SURVEYOR, TO ALTER AN ITEM IN ANY WAY, IF AN ITEM BEARING THE STAMP OF A LICENSED PROFESSIONAL IS ALTERED, THE ALTERING ENGINEER, ARCHITECT, LANDSCAPE ARCHITECT, OR LAND SURVEYOR SHALL STAMP THE DOCUMENT AND INCLUDE THE NOTATION "ALTERED BY" FOLLOWED BY THEIR SIGNATURE, THE DATE OF SUCH ALTERATION, AND A SPECIFIC DESCRIPTION OF THE ALTERATION.						





AFFIX SEAL: ON:	ALTERED BY: ON:
AS-BUILT REVISIONS DESCRIPTION OF ALTERATIONS:	
COUNTY: _____ REGION: _____	

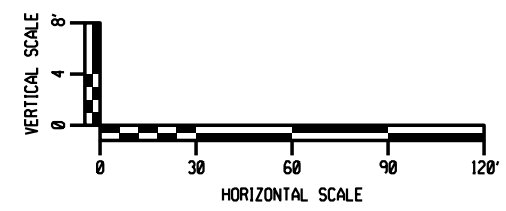
PIN: _____ BRIDGES: _____ CULVERTS: _____		ALL DIMENSIONS IN ft UNLESS OTHERWISE NOTED		CONTRACT NUMBER: _____	
ROADWAY PROFILE HUMBOLDT PARKWAY - SOUTHBOUND STA. H 105+50 TO STA. H 113+50				DRAWING NO. PR-15 SHEET NO. X	
IT IS A VIOLATION OF LAW FOR ANY PERSON, UNLESS THEY ARE ACTING UNDER THE DIRECTION OF A LICENSED PROFESSIONAL ENGINEER, ARCHITECT, LANDSCAPE ARCHITECT, OR LAND SURVEYOR, TO ALTER AN ITEM IN ANY WAY, IF AN ITEM BEARING THE STAMP OF A LICENSED PROFESSIONAL IS ALTERED, THE ALTERING ENGINEER, ARCHITECT, LANDSCAPE ARCHITECT, OR LAND SURVEYOR SHALL STAMP THE DOCUMENT AND INCLUDE THE NOTATION "ALTERED BY" FOLLOWED BY THEIR SIGNATURE, THE DATE OF SUCH ALTERATION, AND A SPECIFIC DESCRIPTION OF THE ALTERATION.		LaBella Powered by partnership.		Department of Transportation	



AFFIX SEAL: ON:	ALTERED BY: ON:
AS-BUILT REVISIONS DESCRIPTION OF ALTERATIONS:	
COUNTY: _____ REGION: _____	

PIN	BRIDGES	CULVERTS	ALL DIMENSIONS IN ft UNLESS OTHERWISE NOTED	CONTRACT NUMBER
			ROADWAY PROFILE HUMBOLDT PARKWAY - SOUTHBOUND STA. H 113+50 TO STA. H 122+50	DRAWING NO. PR-16
				SHEET NO. X

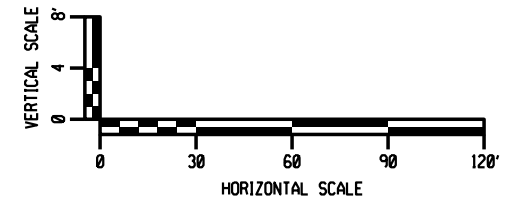
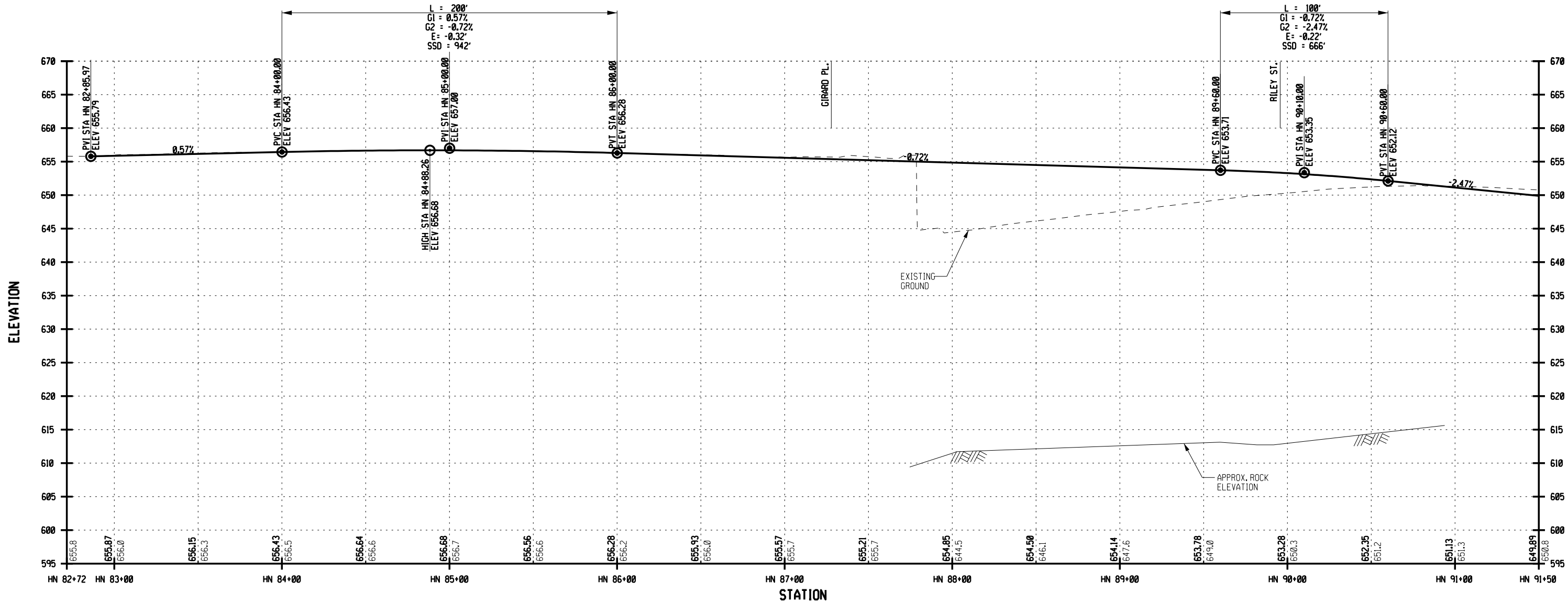
IT IS A VIOLATION OF LAW FOR ANY PERSON, UNLESS THEY ARE ACTING UNDER THE DIRECTION OF A LICENSED PROFESSIONAL ENGINEER, ARCHITECT, LANDSCAPE ARCHITECT, OR LAND SURVEYOR, TO ALTER AN ITEM IN ANY WAY, IF AN ITEM BEARING THE STAMP OF A LICENSED PROFESSIONAL IS ALTERED, THE ALTERING ENGINEER, ARCHITECT, LANDSCAPE ARCHITECT, OR LAND SURVEYOR SHALL STAMP THE DOCUMENT AND INCLUDE THE NOTATION "ALTERED BY" FOLLOWED BY THEIR SIGNATURE, THE DATE OF SUCH ALTERATION, AND A SPECIFIC DESCRIPTION OF THE ALTERATION.



FILE NAME = 9/11/2023
 DATE/TIME = 11:00:28 AM
 USER =

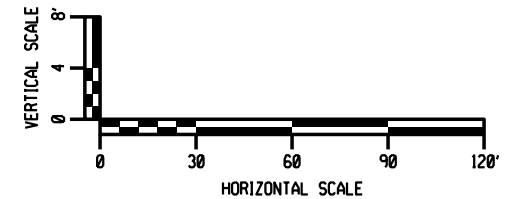
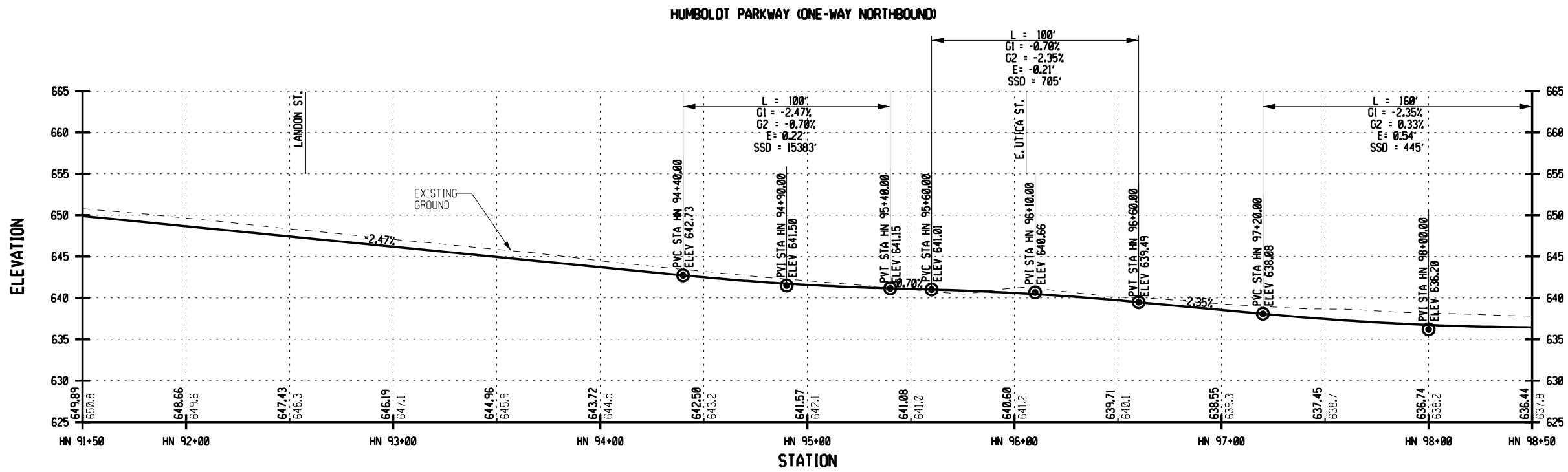
DESIGN SUPERVISOR
 DESIGN
 CHECK
 DRAFTING
 CHECK
 PROJECT MANAGER

HUMBOLDT PARKWAY (ONE-WAY NORTHBOUND)



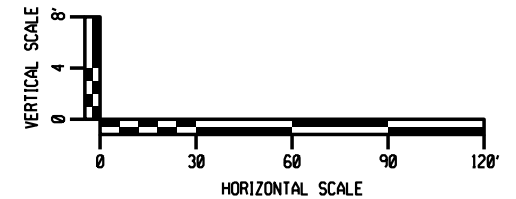
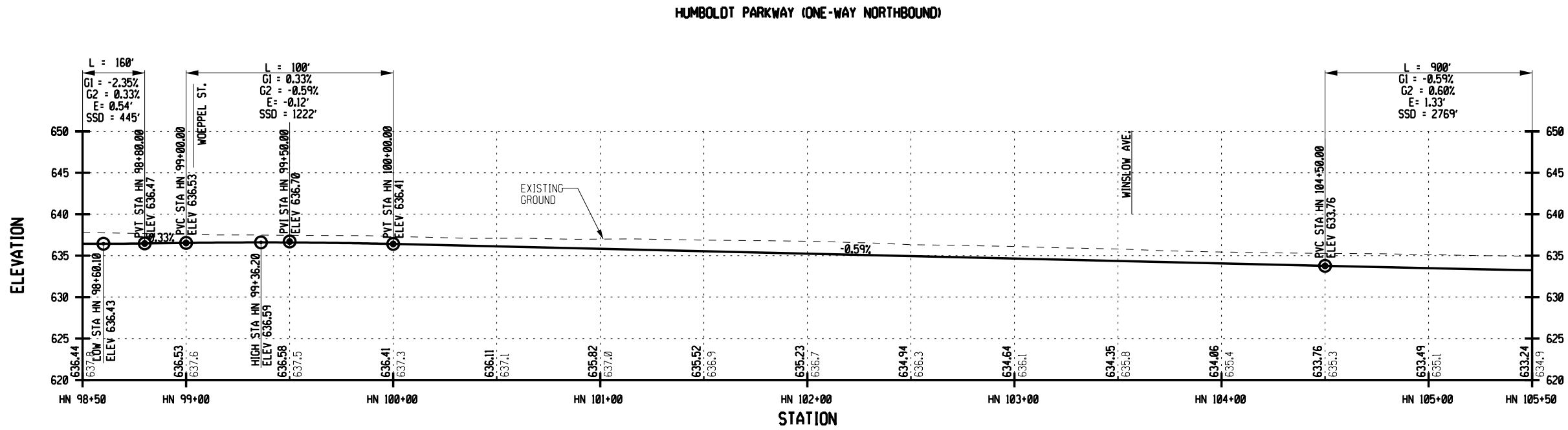
AFFIX SEAL: ON:	ALTERED BY: ON:
IT IS A VIOLATION OF LAW FOR ANY PERSON, UNLESS THEY ARE ACTING UNDER THE DIRECTION OF A LICENSED PROFESSIONAL ENGINEER, ARCHITECT, LANDSCAPE ARCHITECT, OR LAND SURVEYOR, TO ALTER AN ITEM IN ANY WAY, IF AN ITEM BEARING THE STAMP OF A LICENSED PROFESSIONAL IS ALTERED, THE ALTERING ENGINEER, ARCHITECT, LANDSCAPE ARCHITECT, OR LAND SURVEYOR SHALL STAMP THE DOCUMENT AND INCLUDE THE NOTATION "ALTERED BY" FOLLOWED BY THEIR SIGNATURE, THE DATE OF SUCH ALTERATION, AND A SPECIFIC DESCRIPTION OF THE ALTERATION.	

AS-BUILT REVISIONS DESCRIPTION OF ALTERATIONS:	PIN	BRIDGES	CULVERTS	ALL DIMENSIONS IN ft UNLESS OTHERWISE NOTED	CONTRACT NUMBER
				ROADWAY PROFILE HUMBOLDT PARKWAY - NORTHBOUND STA. HN 82+72 TO STA. HN 91+50	DRAWING NO. PR-17 SHEET NO. X
COUNTY:	REGION:				



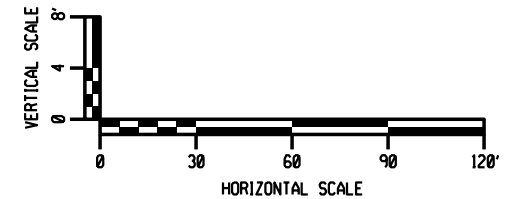
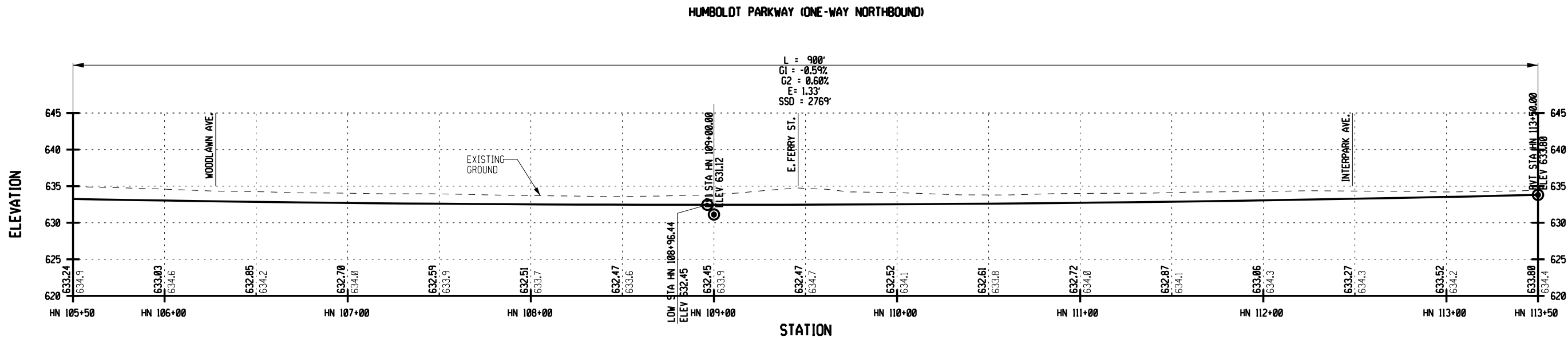
AFFIX SEAL: ON:	ALTERED BY: ON:
AS-BUILT REVISIONS DESCRIPTION OF ALTERATIONS:	
COUNTY: _____ REGION: _____	

PIN: _____		BRIDGES: _____	CULVERTS: _____	ALL DIMENSIONS IN ft UNLESS OTHERWISE NOTED ROADWAY PROFILE HUMBOLDT PARKWAY - NORTHBOUND STA. HN 91+50 TO STA. HN 98+50	CONTRACT NUMBER: _____ DRAWING NO. PR-18 SHEET NO. X
IT IS A VIOLATION OF LAW FOR ANY PERSON, UNLESS THEY ARE ACTING UNDER THE DIRECTION OF A LICENSED PROFESSIONAL ENGINEER, ARCHITECT, LANDSCAPE ARCHITECT, OR LAND SURVEYOR, TO ALTER AN ITEM IN ANY WAY, IF AN ITEM BEARING THE STAMP OF A LICENSED PROFESSIONAL IS ALTERED, THE ALTERING ENGINEER, ARCHITECT, LANDSCAPE ARCHITECT, OR LAND SURVEYOR SHALL STAMP THE DOCUMENT AND INCLUDE THE NOTATION "ALTERED BY" FOLLOWED BY THEIR SIGNATURE, THE DATE OF SUCH ALTERATION, AND A SPECIFIC DESCRIPTION OF THE ALTERATION.				LaBella Powered by partnership.	NEW YORK STATE OF OPPORTUNITY Department of Transportation



AFFIX SEAL: ON:	ALTERED BY: ON:
AS-BUILT REVISIONS DESCRIPTION OF ALTERATIONS:	
COUNTY: _____ REGION: _____	

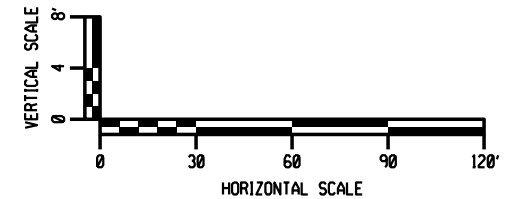
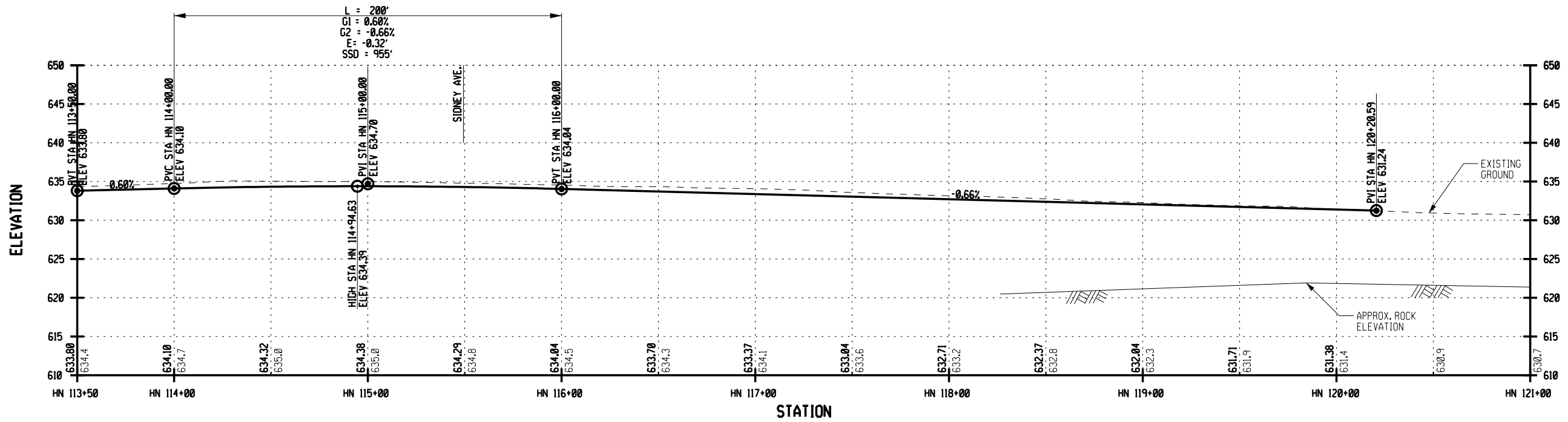
PIN	BRIDGES	CULVERTS	ALL DIMENSIONS IN ft UNLESS OTHERWISE NOTED	CONTRACT NUMBER
			ROADWAY PROFILE HUMBOLDT PARKWAY - NORTHBOUND STA. HN 98+50 TO STA. HN 105+50	DRAWING NO. PR-19 SHEET NO. X
IT IS A VIOLATION OF LAW FOR ANY PERSON, UNLESS THEY ARE ACTING UNDER THE DIRECTION OF A LICENSED PROFESSIONAL ENGINEER, ARCHITECT, LANDSCAPE ARCHITECT, OR LAND SURVEYOR, TO ALTER AN ITEM IN ANY WAY, IF AN ITEM BEARING THE STAMP OF A LICENSED PROFESSIONAL IS ALTERED, THE ALTERING ENGINEER, ARCHITECT, LANDSCAPE ARCHITECT, OR LAND SURVEYOR SHALL STAMP THE DOCUMENT AND INCLUDE THE NOTATION "ALTERED BY" FOLLOWED BY THEIR SIGNATURE, THE DATE OF SUCH ALTERATION, AND A SPECIFIC DESCRIPTION OF THE ALTERATION.				



AFFIX SEAL: DN:	ALTERED BY: DN:
AS-BUILT REVISIONS DESCRIPTION OF ALTERATIONS:	
COUNTY: _____ REGION: _____	

AS-BUILT REVISIONS DESCRIPTION OF ALTERATIONS:	PIN	BRIDGES	CULVERTS	ALL DIMENSIONS IN ft UNLESS OTHERWISE NOTED ROADWAY PROFILE HUMBOLDT PARKWAY - NORTHBOUND STA. HN 98+50 TO STA. HN 105+50	CONTRACT NUMBER DRAWING NO. PR-20 SHEET NO. X
IT IS A VIOLATION OF LAW FOR ANY PERSON, UNLESS THEY ARE ACTING UNDER THE DIRECTION OF A LICENSED PROFESSIONAL ENGINEER, ARCHITECT, LANDSCAPE ARCHITECT, OR LAND SURVEYOR, TO ALTER AN ITEM IN ANY WAY, IF AN ITEM BEARING THE STAMP OF A LICENSED PROFESSIONAL IS ALTERED, THE ALTERING ENGINEER, ARCHITECT, LANDSCAPE ARCHITECT, OR LAND SURVEYOR SHALL STAMP THE DOCUMENT AND INCLUDE THE NOTATION "ALTERED BY" FOLLOWED BY THEIR SIGNATURE, THE DATE OF SUCH ALTERATION, AND A SPECIFIC DESCRIPTION OF THE ALTERATION.				LaBella Powered by partnership.	NEW YORK STATE OF OPPORTUNITY Department of Transportation

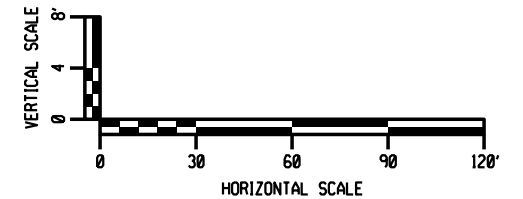
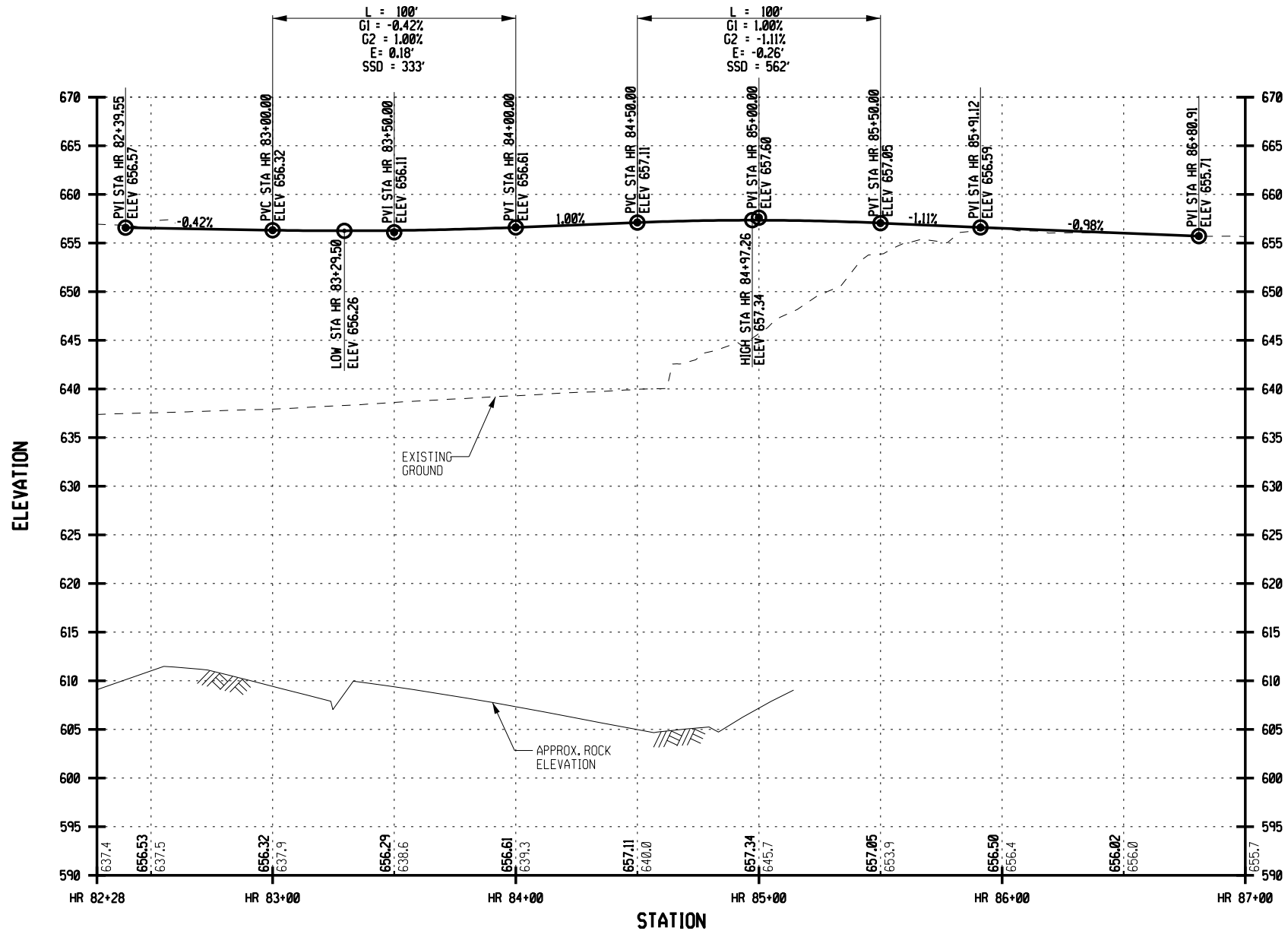
HUMBOLDT PARKWAY (ONE-WAY NORTHBOUND)



AFFIX SEAL: ON:	ALTERED BY: ON:
AS-BUILT REVISIONS DESCRIPTION OF ALTERATIONS:	
COUNTY: _____ REGION: _____	

PIN BRIDGES CULVERTS	ALL DIMENSIONS IN ft UNLESS OTHERWISE NOTED ROADWAY PROFILE HUMBOLDT PARKWAY - NORTHBOUND STA. HN 98+50 TO STA. HN 105+50	CONTRACT NUMBER
		DRAWING NO. PR-21 SHEET NO. X
IT IS A VIOLATION OF LAW FOR ANY PERSON, UNLESS THEY ARE ACTING UNDER THE DIRECTION OF A LICENSED PROFESSIONAL ENGINEER, ARCHITECT, LANDSCAPE ARCHITECT, OR LAND SURVEYOR, TO ALTER AN ITEM IN ANY WAY, IF AN ITEM BEARING THE STAMP OF A LICENSED PROFESSIONAL IS ALTERED, THE ALTERING ENGINEER, ARCHITECT, LANDSCAPE ARCHITECT, OR LAND SURVEYOR SHALL STAMP THE DOCUMENT AND INCLUDE THE NOTATION "ALTERED BY" FOLLOWED BY THEIR SIGNATURE, THE DATE OF SUCH ALTERATION, AND A SPECIFIC DESCRIPTION OF THE ALTERATION.		LaBella Powered by partnership.
		Department of Transportation

HUMBOLDT PARKWAY (ONE-WAY SLIP RAMP NORTHBOUND)



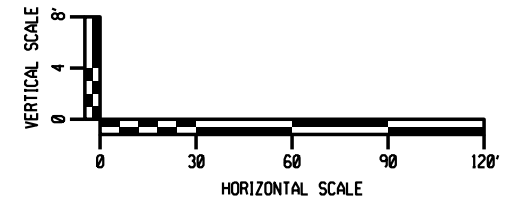
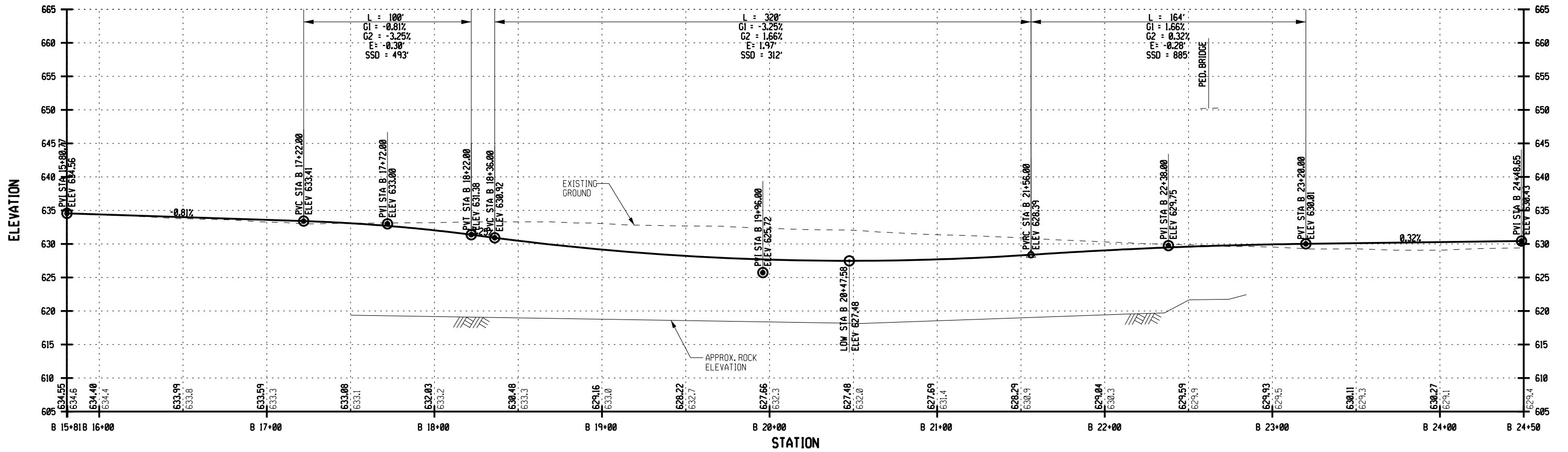
AFFIX SEAL: ON:	ALTERED BY: ON:

AS-BUILT REVISIONS DESCRIPTION OF ALTERATIONS:	PIN
	BRIDGES
	CULVERTS
COUNTY:	REGION:

ALL DIMENSIONS IN ft UNLESS OTHERWISE NOTED	CONTRACT NUMBER
ROADWAY PROFILE HUMBOLDT PARKWAY - SLIP RAMP NORTHBOUND STA. HR 82+28 TO STA. HR 87+00	DRAWING NO. PR-22 SHEET NO. X

IT IS A VIOLATION OF LAW FOR ANY PERSON, UNLESS THEY ARE ACTING UNDER THE DIRECTION OF A LICENSED PROFESSIONAL ENGINEER, ARCHITECT, LANDSCAPE ARCHITECT, OR LAND SURVEYOR, TO ALTER AN ITEM IN ANY WAY, IF AN ITEM BEARING THE STAMP OF A LICENSED PROFESSIONAL IS ALTERED, THE ALTERING ENGINEER, ARCHITECT, LANDSCAPE ARCHITECT, OR LAND SURVEYOR SHALL STAMP THE DOCUMENT AND INCLUDE THE NOTATION "ALTERED BY" FOLLOWED BY THEIR SIGNATURE, THE DATE OF SUCH ALTERATION, AND A SPECIFIC DESCRIPTION OF THE ALTERATION.

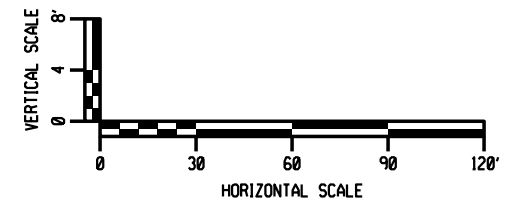
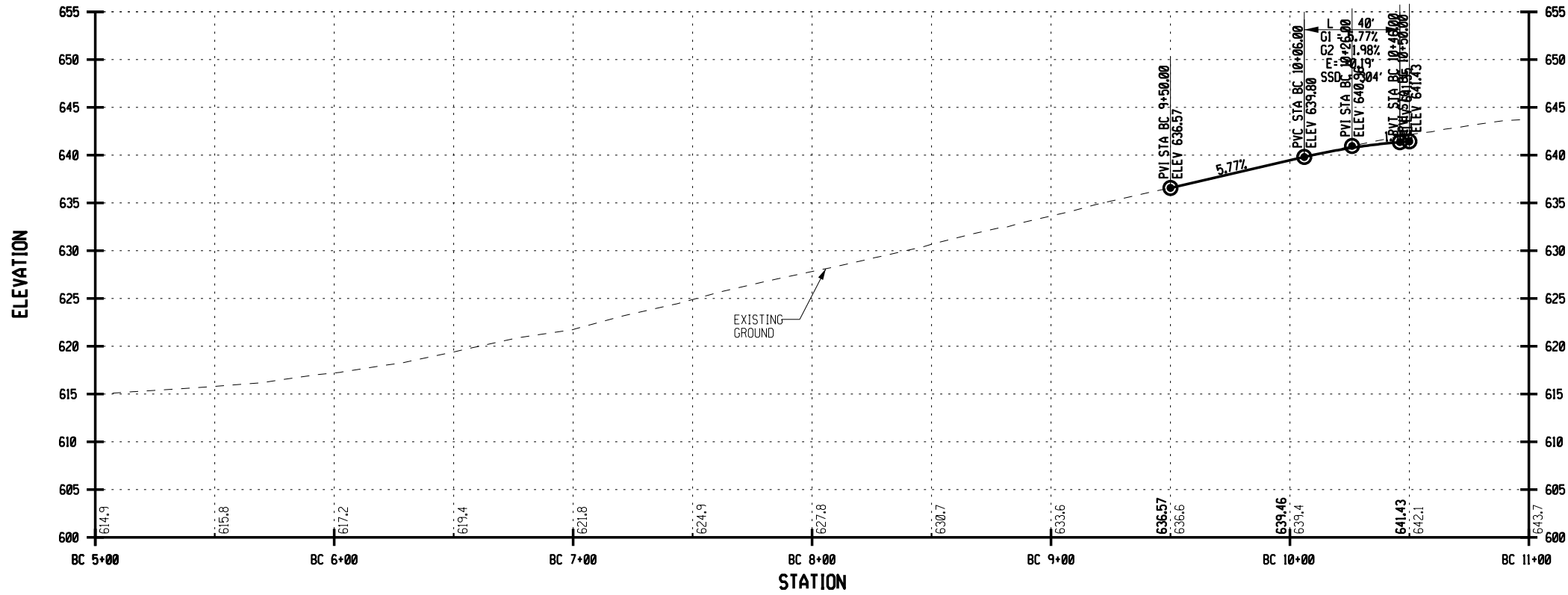
RAMP B - WB EXIT-RAMP (RTE 33 TO HUMBOLDT PKWY SB)



AFFIX SEAL: ON:	ALTERED BY: ON:
AS-BUILT REVISIONS DESCRIPTION OF ALTERATIONS:	
COUNTY: _____ REGION: _____	
IT IS A VIOLATION OF LAW FOR ANY PERSON, UNLESS THEY ARE ACTING UNDER THE DIRECTION OF A LICENSED PROFESSIONAL ENGINEER, ARCHITECT, LANDSCAPE ARCHITECT, OR LAND SURVEYOR, TO ALTER AN ITEM IN ANY WAY, IF AN ITEM BEARING THE STAMP OF A LICENSED PROFESSIONAL IS ALTERED, THE ALTERING ENGINEER, ARCHITECT, LANDSCAPE ARCHITECT, OR LAND SURVEYOR SHALL STAMP THE DOCUMENT AND INCLUDE THE NOTATION "ALTERED BY" FOLLOWED BY THEIR SIGNATURE, THE DATE OF SUCH ALTERATION, AND A SPECIFIC DESCRIPTION OF THE ALTERATION.	

PIN	BRIDGES	CULVERTS	ALL DIMENSIONS IN ft UNLESS OTHERWISE NOTED	CONTRACT NUMBER
			ROADWAY PROFILE RAMP B STA. B 15+81 TO STA. B 24+50	DRAWING NO. PR-23 SHEET NO. X

RAMP C - WB ON-RAMP (BEST ST TO RTE 33 WB)



AFFIX SEAL: ON:	ALTERED BY: ON:

AS-BUILT REVISIONS DESCRIPTION OF ALTERATIONS:		PIN	BRIDGES	CULVERTS	ALL DIMENSIONS IN ft UNLESS OTHERWISE NOTED	CONTRACT NUMBER
COUNTY:	REGION:	ROADWAY PROFILE RAMP C STA. BC 9+50 TO STA. BC 10+50		DRAWING NO. PR-24	SHEET NO. X	

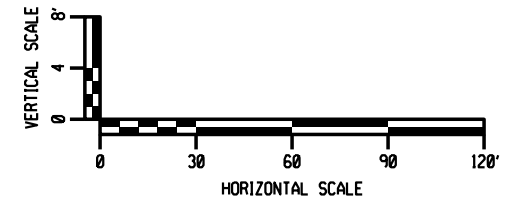
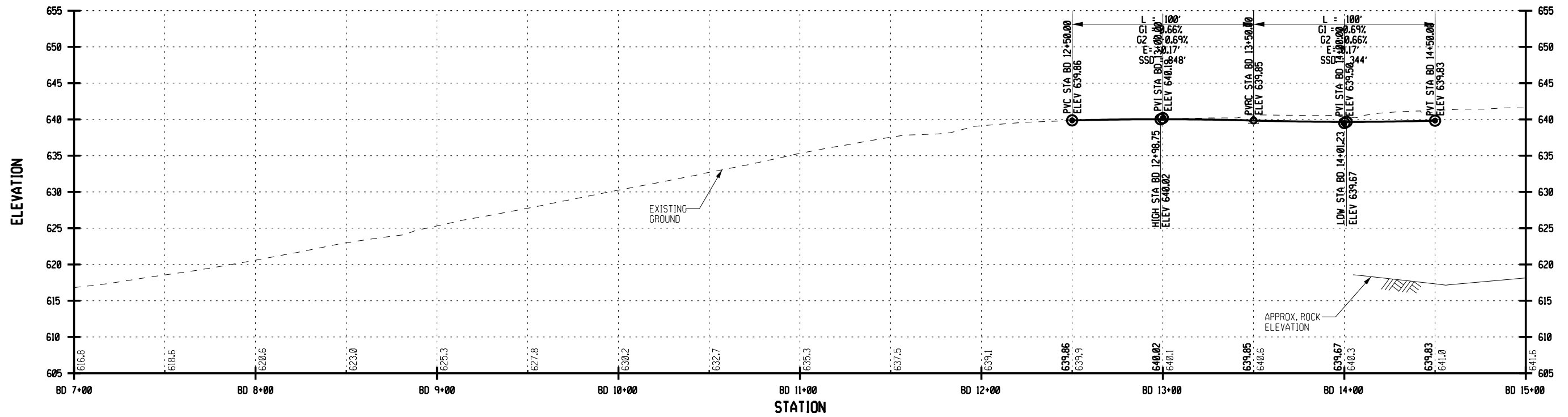
IT IS A VIOLATION OF LAW FOR ANY PERSON, UNLESS THEY ARE ACTING UNDER THE DIRECTION OF A LICENSED PROFESSIONAL ENGINEER, ARCHITECT, LANDSCAPE ARCHITECT, OR LAND SURVEYOR, TO ALTER AN ITEM IN ANY WAY, IF AN ITEM BEARING THE STAMP OF A LICENSED PROFESSIONAL IS ALTERED, THE ALTERING ENGINEER, ARCHITECT, LANDSCAPE ARCHITECT, OR LAND SURVEYOR SHALL STAMP THE DOCUMENT AND INCLUDE THE NOTATION "ALTERED BY" FOLLOWED BY THEIR SIGNATURE, THE DATE OF SUCH ALTERATION, AND A SPECIFIC DESCRIPTION OF THE ALTERATION.



FILE NAME = 9/11/2023
 DATE/TIME = 11:00:29 AM
 USER =

DESIGN SUPERVISOR: _____ JOB MANAGER: _____ DESIGN: _____ CHECK: _____ DRAFTING: _____ CHECK: _____ PROJECT MANAGER: _____

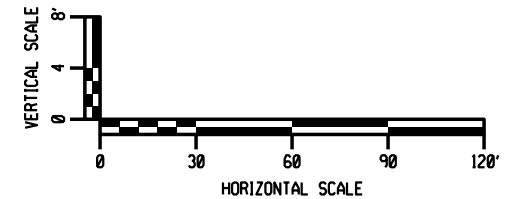
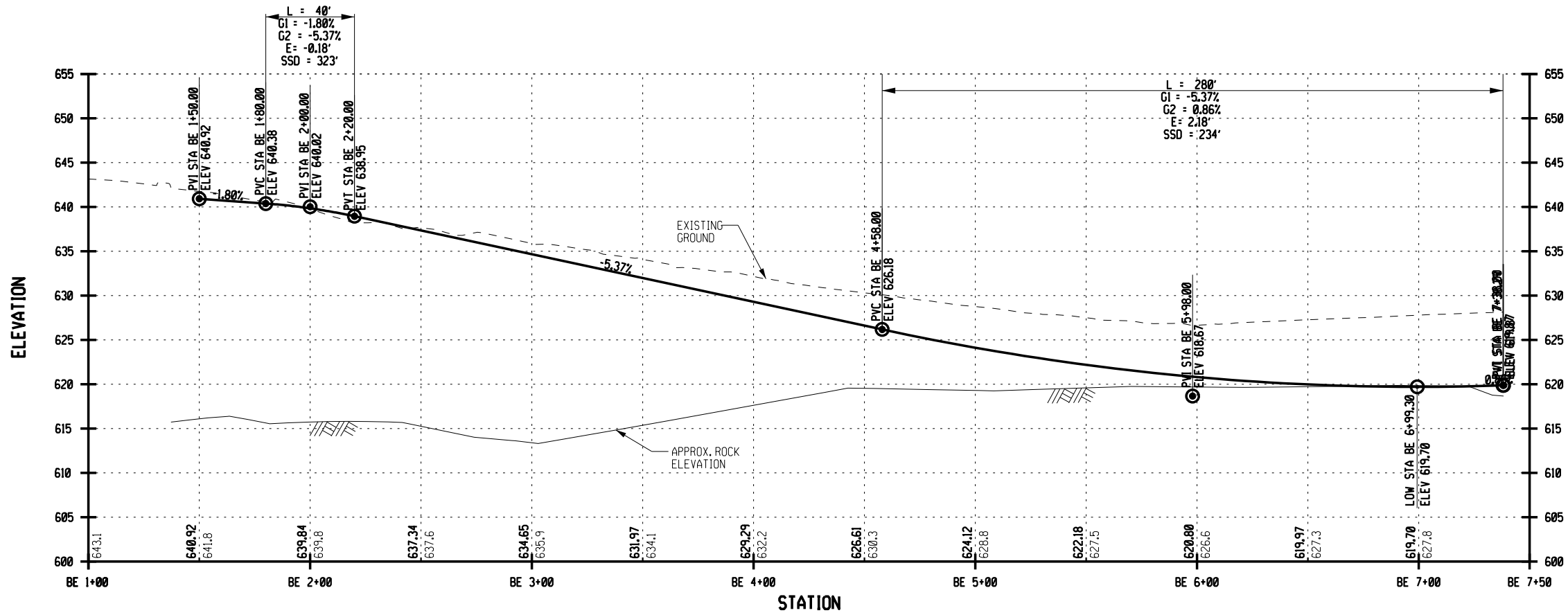
RAMP D - EB EXIT-RAMP (RTE 33 EB TO BEST ST.)



AFFIX SEAL: ON:	ALTERED BY: ON:
AS-BUILT REVISIONS DESCRIPTION OF ALTERATIONS:	
IT IS A VIOLATION OF LAW FOR ANY PERSON, UNLESS THEY ARE ACTING UNDER THE DIRECTION OF A LICENSED PROFESSIONAL ENGINEER, ARCHITECT, LANDSCAPE ARCHITECT, OR LAND SURVEYOR, TO ALTER AN ITEM IN ANY WAY, IF AN ITEM BEARING THE STAMP OF A LICENSED PROFESSIONAL IS ALTERED, THE ALTERING ENGINEER, ARCHITECT, LANDSCAPE ARCHITECT, OR LAND SURVEYOR SHALL STAMP THE DOCUMENT AND INCLUDE THE NOTATION 'ALTERED BY' FOLLOWED BY THEIR SIGNATURE, THE DATE OF SUCH ALTERATION, AND A SPECIFIC DESCRIPTION OF THE ALTERATION.	

COUNTY:	REGION:	PIN	BRIDGES	CULVERTS	ALL DIMENSIONS IN ft UNLESS OTHERWISE NOTED	CONTRACT NUMBER
					ROADWAY PROFILE RAMP D STA. BD 7+00 TO STA. BD 15+00	DRAWING NO. PR-25 SHEET NO. X
					 Powered by partnership.	 Department of Transportation

RAMP E - WB EXIT-RAMP (RTE 33 WB TO BEST ST.)



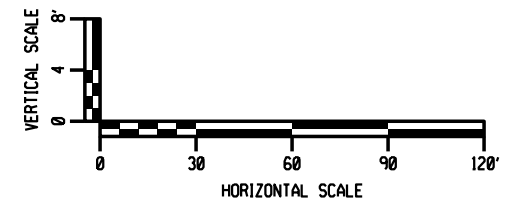
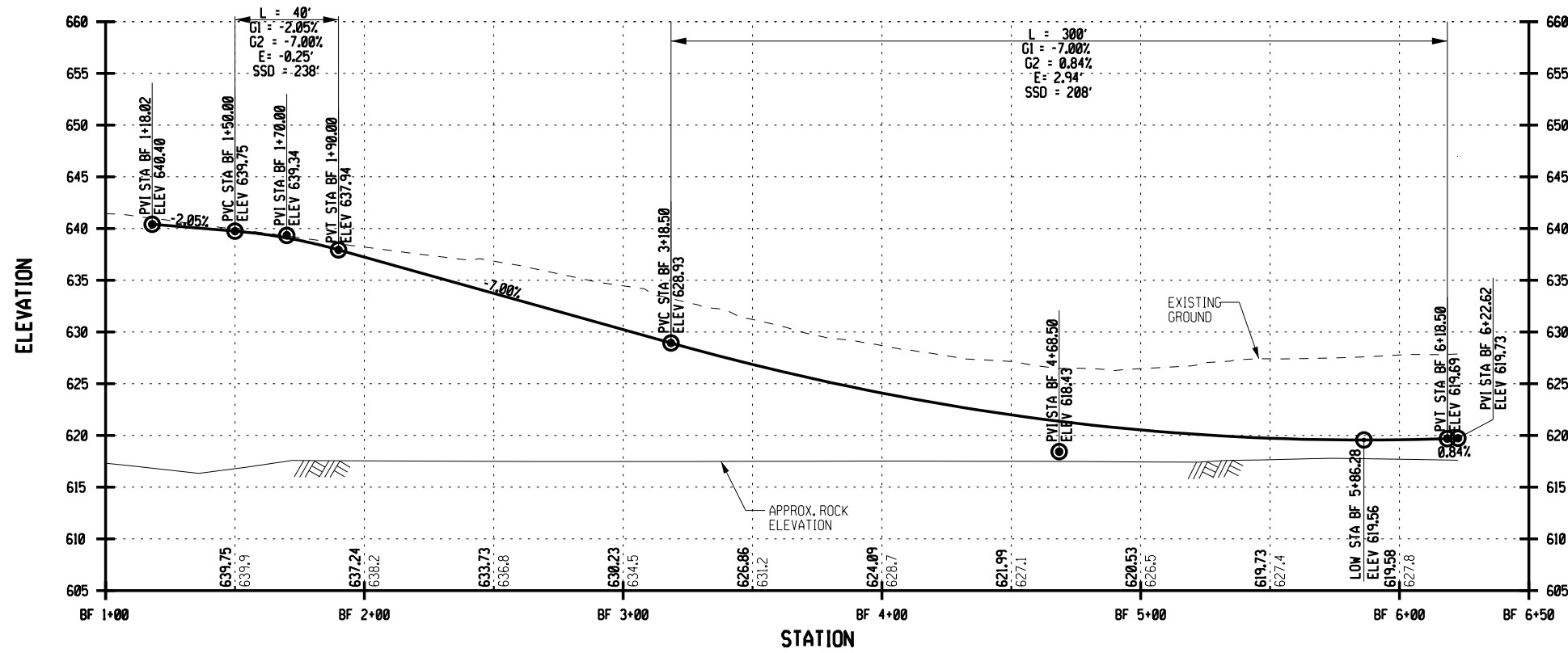
AFFIX SEAL: ON:	ALTERED BY: ON:
AS-BUILT REVISIONS DESCRIPTION OF ALTERATIONS:	
COUNTY: _____ REGION: _____	

PIN	BRIDGES	CULVERTS	ALL DIMENSIONS IN ft UNLESS OTHERWISE NOTED	CONTRACT NUMBER
			ROADWAY PROFILE RAMP E STA. BE 1+00 TO STA. BE 7+50	DRAWING NO. PR-26 SHEET NO. X

IT IS A VIOLATION OF LAW FOR ANY PERSON, UNLESS THEY ARE ACTING UNDER THE DIRECTION OF A LICENSED PROFESSIONAL ENGINEER, ARCHITECT, LANDSCAPE ARCHITECT, OR LAND SURVEYOR, TO ALTER AN ITEM IN ANY WAY, IF AN ITEM BEARING THE STAMP OF A LICENSED PROFESSIONAL IS ALTERED, THE ALTERING ENGINEER, ARCHITECT, LANDSCAPE ARCHITECT, OR LAND SURVEYOR SHALL STAMP THE DOCUMENT AND INCLUDE THE NOTATION "ALTERED BY" FOLLOWED BY THEIR SIGNATURE, THE DATE OF SUCH ALTERATION, AND A SPECIFIC DESCRIPTION OF THE ALTERATION.



RAMP F - EB ON-RAMP (BEST ST. TO RTE 33 EB)



AFFIX SEAL: ON:	ALTERED BY: ON:
AS-BUILT REVISIONS DESCRIPTION OF ALTERATIONS:	
COUNTY: REGION:	

PIN	BRIDGES	CULVERTS	ALL DIMENSIONS IN ft UNLESS OTHERWISE NOTED	CONTRACT NUMBER
			ROADWAY PROFILE RAMP F STA. BF 1+00 TO STA. BF 6+50	DRAWING NO. PR-27 SHEET NO. X

IT IS A VIOLATION OF LAW FOR ANY PERSON, UNLESS THEY ARE ACTING UNDER THE DIRECTION OF A LICENSED PROFESSIONAL ENGINEER, ARCHITECT, LANDSCAPE ARCHITECT, OR LAND SURVEYOR, TO ALTER AN ITEM IN ANY WAY, IF AN ITEM BEARING THE STAMP OF A LICENSED PROFESSIONAL IS ALTERED, THE ALTERING ENGINEER, ARCHITECT, LANDSCAPE ARCHITECT, OR LAND SURVEYOR SHALL STAMP THE DOCUMENT AND INCLUDE THE NOTATION 'ALTERED BY' FOLLOWED BY THEIR SIGNATURE, THE DATE OF SUCH ALTERATION, AND A SPECIFIC DESCRIPTION OF THE ALTERATION.

+

PROJECT MANAGER

CHECK

DRAFTING

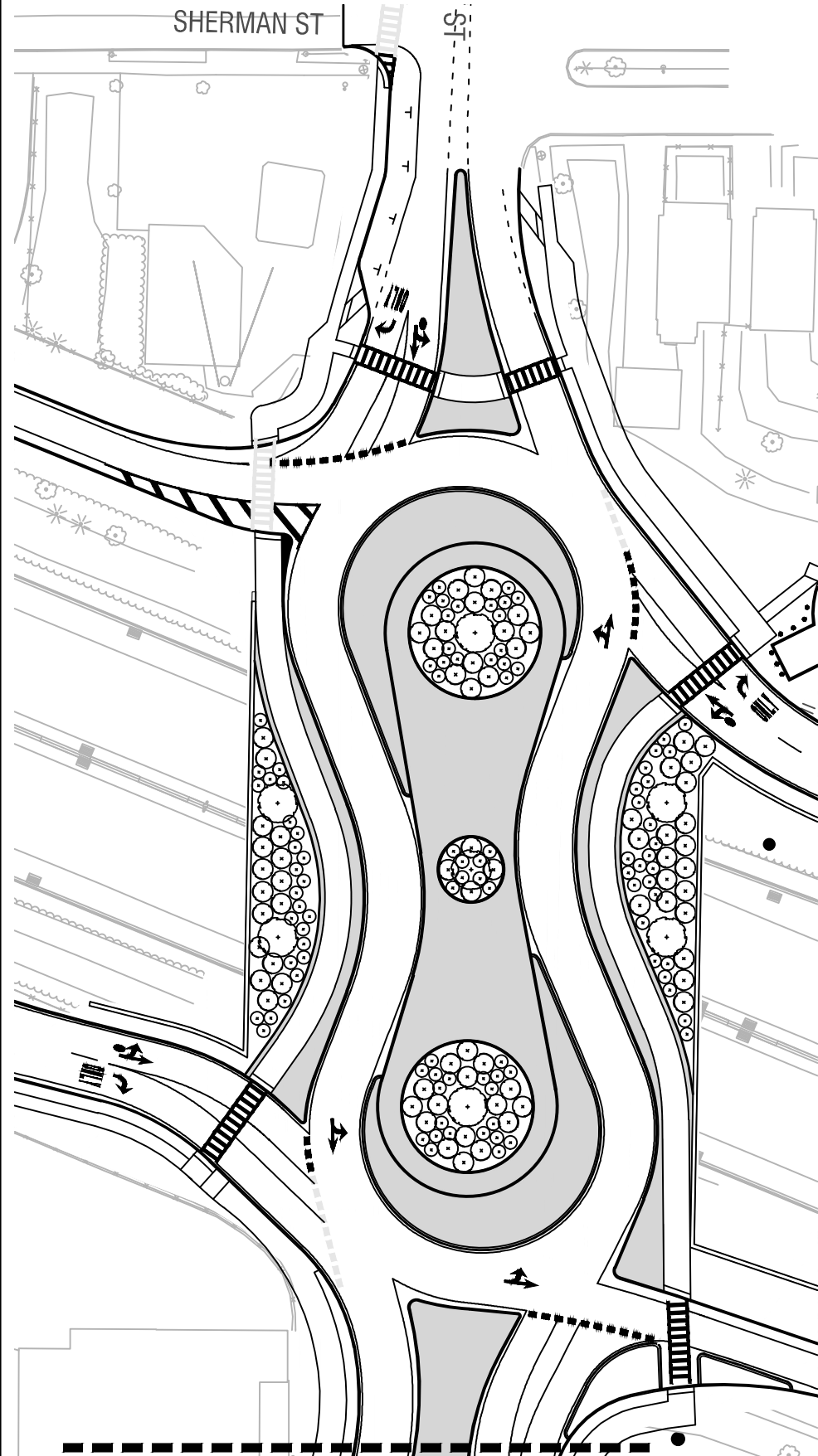
CHECK

DESIGN

JOB MANAGER

DESIGN SUPERVISOR

SHERMAN ST



MATCH LINE - SEE SHEET LAP-1

LANDSCAPING PALETTE:

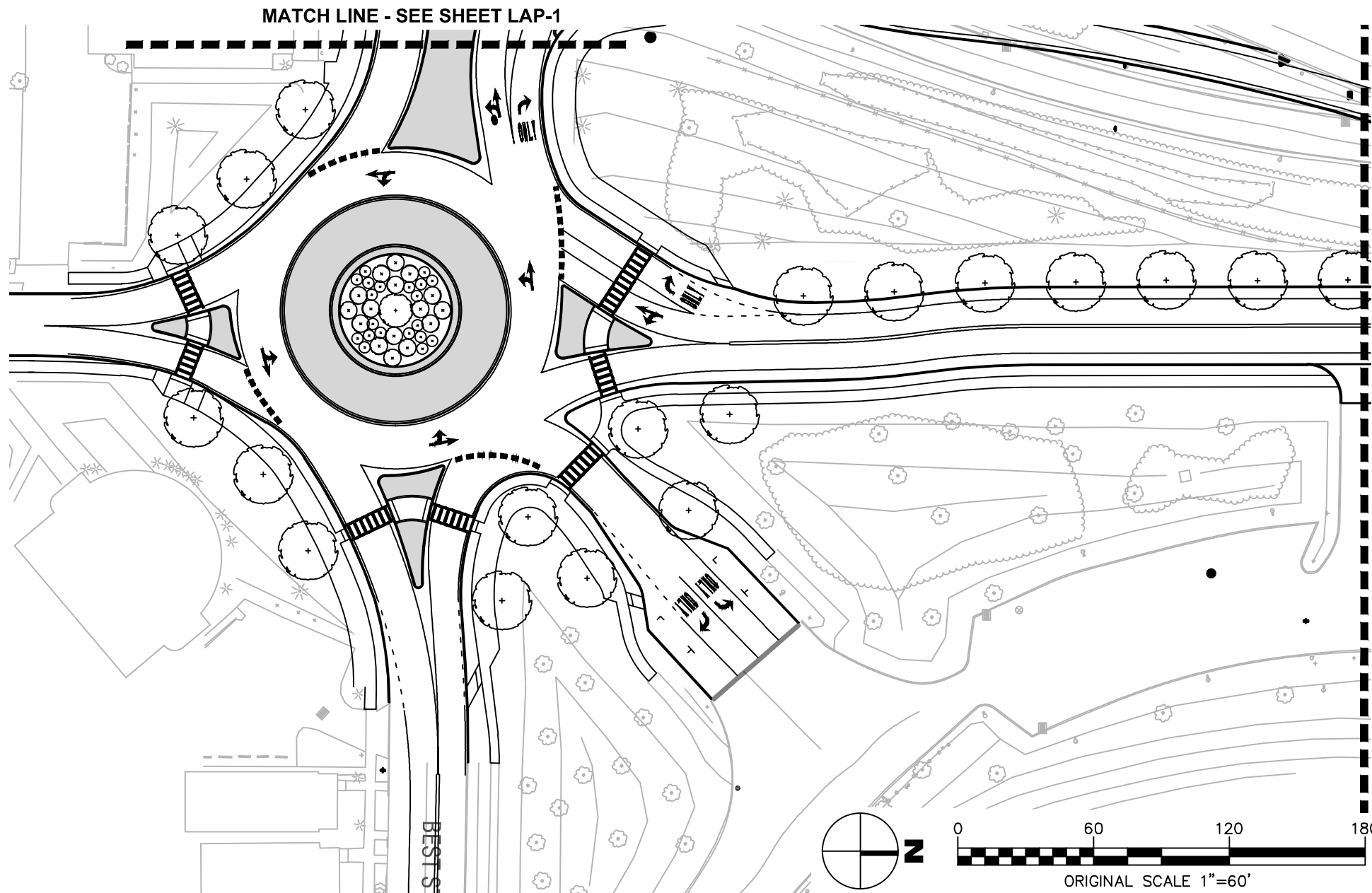
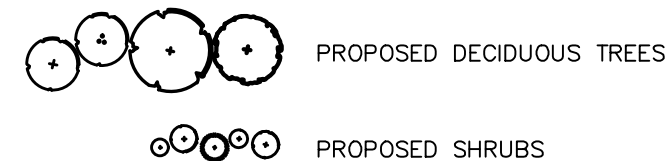
DECIDUOUS TREES

- *Acer rubrum* 'Red Sunset' (Red Sunset Red Maple)
- *Celtis occidentalis* (Hackberry)
- *Gleditsia triacanthos inermis* (Honeylocust)
- *Quercus robur* (English Oak)
- *Zelkova serrata* (Japanese Zelkova)
- *Syringa reticulata* (Japanese Tree Lilac)
- *Ulmus parvifolia* 'Allee' (Allee Lacebark Elm)

SHRUBS

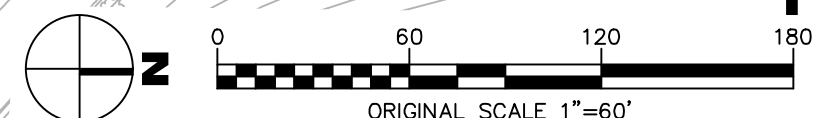
- *Clethra alnifolia* 'Hummingbird' (Hummingbird Summersweet)
- *Cornus amomum* (Silky Dogwood)
- *Rhus aromatica* (Fragrant Sumac)
- *Rosa rugosa* (Japanese Rose)

LANDSCAPING LEGEND:



MATCH LINE - SEE SHEET LAP-1

MATCH LINE - SEE SHEET LAP-2



FILE NAME = \$DATE\$
 DATE/TIME = \$DATE\$ \$TIME\$
 USER = \$USER\$

NOTE: MEDIAN SOIL TO BE DESIGNED MIX OF SANDY LOAM. LANDSCAPE ARCHITECT TO COORDINATE WITH NYSDOT AND CITY OF BUFFALO ON THE SELECTION OF TREE SPECIES AND VARIETIES, AND DESIGN OF SOIL DURING FINAL DESIGN PHASE OF PROJECT.

AS-BUILT REVISIONS DESCRIPTION OF ALTERATIONS:

PIN	BRIDGES	CULVERTS
COUNTY:	REGION:	

ALL DIMENSIONS IN FT UNLESS OTHERWISE NOTED			CONTRACT NUMBER
LANDSCAPE PLAN HUMBOLDT PARKWAY CONCEPT 6			DRAWING NO. LAP-1
			SHEET NO. 1

IT IS A VIOLATION OF LAW FOR ANY PERSON, UNLESS THEY ARE ACTING UNDER THE DIRECTION OF A LICENSED PROFESSIONAL ENGINEER, ARCHITECT, LANDSCAPE ARCHITECT, OR LAND SURVEYOR, TO ALTER AN ITEM IN ANY WAY. IF AN ITEM BEARING THE STAMP OF A LICENSED PROFESSIONAL IS ALTERED, THE ALTERING ENGINEER, ARCHITECT, LANDSCAPE ARCHITECT, OR LAND SURVEYOR SHALL STAMP THE DOCUMENT AND INCLUDE THE NOTATION "ALTERED BY" FOLLOWED BY THEIR SIGNATURE, THE DATE OF SUCH ALTERATION, AND A SPECIFIC DESCRIPTION OF THE ALTERATION.

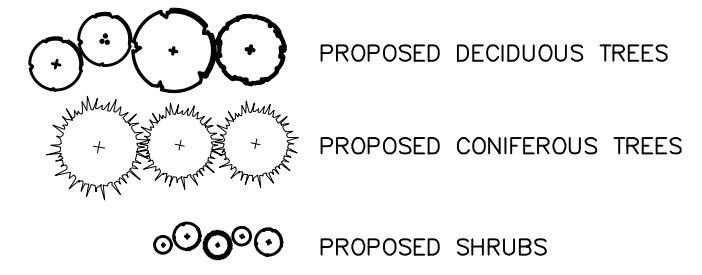
LANDSCAPING PALETTE:

- DECIDUOUS TREES**
- *Acer rubrum 'Red Sunset' (Red Sunset Red Maple)
 - Celtis occidentalis (Hackberry)
 - Gleditsia triacanthos inermis (Honeylocust)
 - *Quercus robur (English Oak)
 - *Zelkova serrata (Japanese Zelkova)
 - Syringa reticulata (Japanese Tree Lilac)
 - *Ulmus parvifolia 'Allee' (Allee Lacebark Elm)

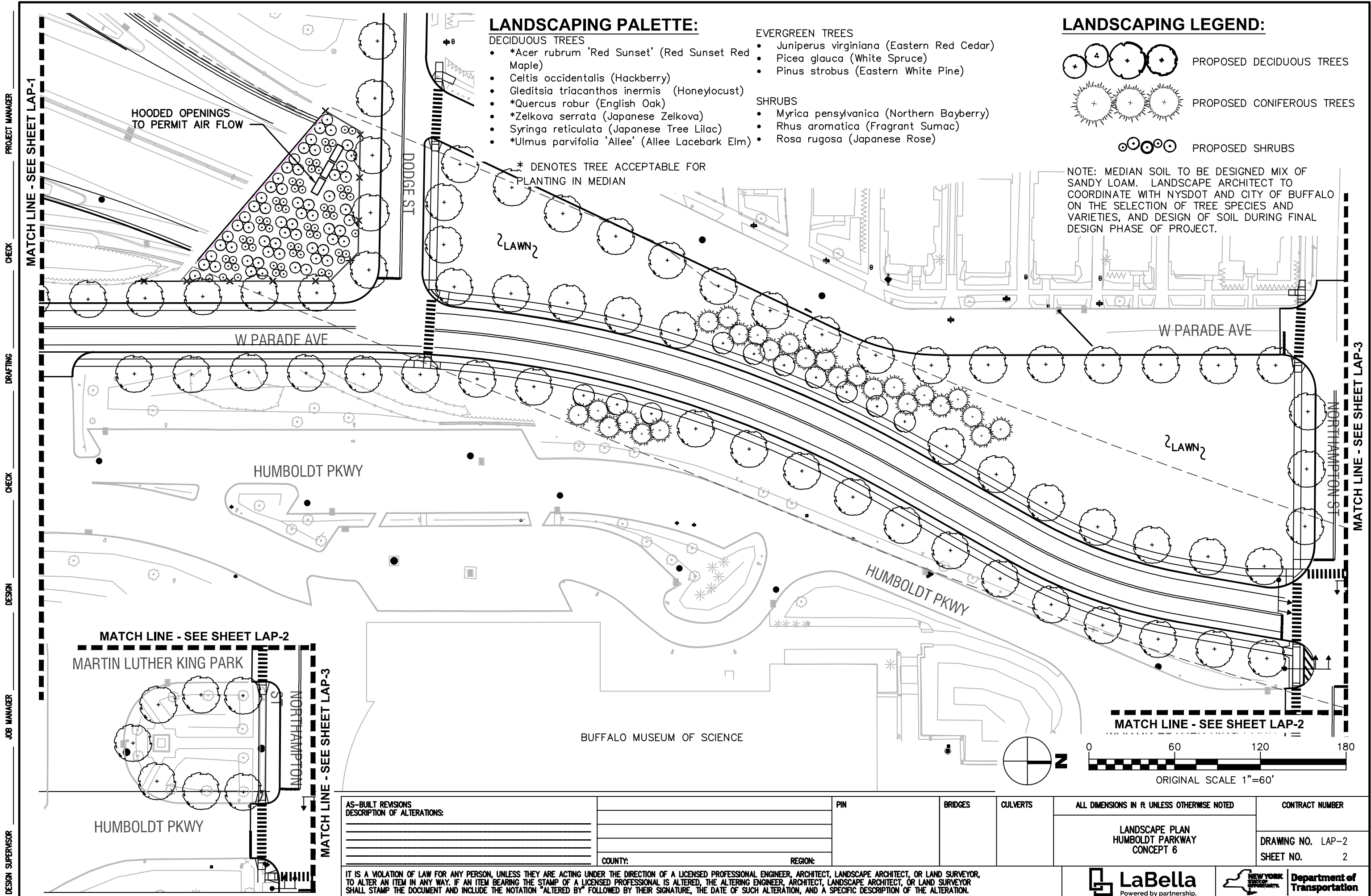
- EVERGREEN TREES**
- Juniperus virginiana (Eastern Red Cedar)
 - Picea glauca (White Spruce)
 - Pinus strobus (Eastern White Pine)
- SHRUBS**
- Myrica pensylvanica (Northern Bayberry)
 - Rhus aromatica (Fragrant Sumac)
 - Rosa rugosa (Japanese Rose)

* DENOTES TREE ACCEPTABLE FOR PLANTING IN MEDIAN

LANDSCAPING LEGEND:



NOTE: MEDIAN SOIL TO BE DESIGNED MIX OF SANDY LOAM. LANDSCAPE ARCHITECT TO COORDINATE WITH NYS DOT AND CITY OF BUFFALO ON THE SELECTION OF TREE SPECIES AND VARIETIES, AND DESIGN OF SOIL DURING FINAL DESIGN PHASE OF PROJECT.



PROJECT MANAGER
CHECK
DRAFTING
CHECK
DESIGN
JOB MANAGER
DESIGN SUPERVISOR

MATCH LINE - SEE SHEET LAP-1
W PARADE AVE
HUMBOLDT PKWY
MARTIN LUTHER KING PARK
HUMBOLDT PKWY
MATCH LINE - SEE SHEET LAP-2
MATCH LINE - SEE SHEET LAP-3

MATCH LINE - SEE SHEET LAP-3
NORTHAMPTON ST



AS-BUILT REVISIONS DESCRIPTION OF ALTERATIONS:	PIN	BRIDGES	CULVERTS	ALL DIMENSIONS IN FT UNLESS OTHERWISE NOTED	CONTRACT NUMBER
				LANDSCAPE PLAN HUMBOLDT PARKWAY CONCEPT 6	
COUNTY:		REGION:			

IT IS A VIOLATION OF LAW FOR ANY PERSON, UNLESS THEY ARE ACTING UNDER THE DIRECTION OF A LICENSED PROFESSIONAL ENGINEER, ARCHITECT, LANDSCAPE ARCHITECT, OR LAND SURVEYOR, TO ALTER AN ITEM IN ANY WAY. IF AN ITEM BEARING THE STAMP OF A LICENSED PROFESSIONAL IS ALTERED, THE ALTERING ENGINEER, ARCHITECT, LANDSCAPE ARCHITECT, OR LAND SURVEYOR SHALL STAMP THE DOCUMENT AND INCLUDE THE NOTATION "ALTERED BY" FOLLOWED BY THEIR SIGNATURE, THE DATE OF SUCH ALTERATION, AND A SPECIFIC DESCRIPTION OF THE ALTERATION.

FILE NAME =
DATE/TIME =
USER =

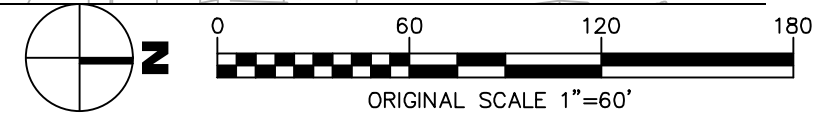
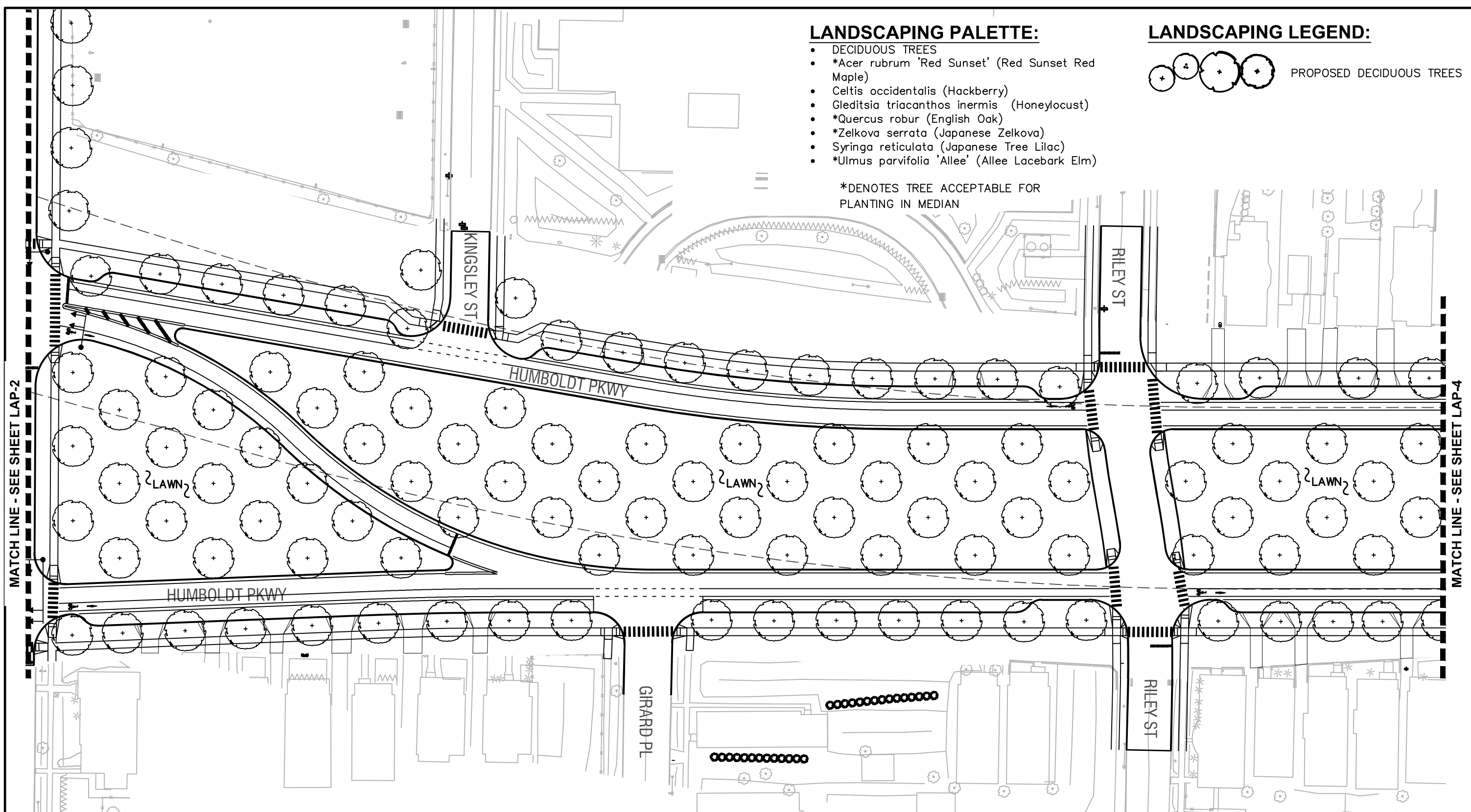
PROJECT MANAGER
 CHECK
 DRAFTING
 CHECK
 DESIGN
 JOB MANAGER

LANDSCAPING PALETTE:

- DECIDUOUS TREES
- *Acer rubrum 'Red Sunset' (Red Sunset Red Maple)
- Celtis occidentalis (Hackberry)
- Gleditsia triacanthos inermis (Honeylocust)
- *Quercus robur (English Oak)
- *Zelkova serrata (Japanese Zelkova)
- Syringa reticulata (Japanese Tree Lilac)
- *Ulmus parvifolia 'Allee' (Allee Lacebark Elm)

*DENOTES TREE ACCEPTABLE FOR PLANTING IN MEDIAN

LANDSCAPING LEGEND:



FILE NAME = \$DATE\$
 DATE/TIME = \$TIME\$
 USER = \$USER\$

NOTE: MEDIAN SOIL TO BE DESIGNED MIX OF SANDY LOAM. LANDSCAPE ARCHITECT TO COORDINATE WITH NYSDOT AND CITY OF BUFFALO ON THE SELECTION OF TREE SPECIES AND VARIETIES, AND DESIGN OF SOIL DURING FINAL DESIGN PHASE OF PROJECT.

AS-BUILT REVISIONS DESCRIPTION OF ALTERATIONS:	PIN	BRIDGES	CULVERTS	ALL DIMENSIONS IN FT UNLESS OTHERWISE NOTED	CONTRACT NUMBER	
				LANDSCAPE PLAN HUMBOLDT PARKWAY CONCEPT 6		DRAWING NO. LAP-3 SHEET NO. 3
IT IS A VIOLATION OF LAW FOR ANY PERSON, UNLESS THEY ARE ACTING UNDER THE DIRECTION OF A LICENSED PROFESSIONAL ENGINEER, ARCHITECT, LANDSCAPE ARCHITECT, OR LAND SURVEYOR, TO ALTER AN ITEM IN ANY WAY. IF AN ITEM BEARING THE STAMP OF A LICENSED PROFESSIONAL IS ALTERED, THE ALTERING ENGINEER, ARCHITECT, LANDSCAPE ARCHITECT, OR LAND SURVEYOR SHALL STAMP THE DOCUMENT AND INCLUDE THE NOTATION "ALTERED BY" FOLLOWED BY THEIR SIGNATURE, THE DATE OF SUCH ALTERATION, AND A SPECIFIC DESCRIPTION OF THE ALTERATION.		COUNTY:	REGION:			

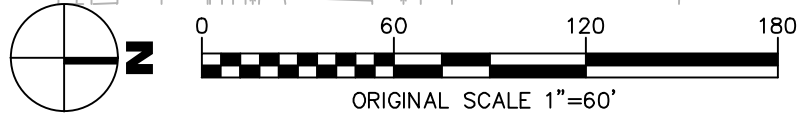
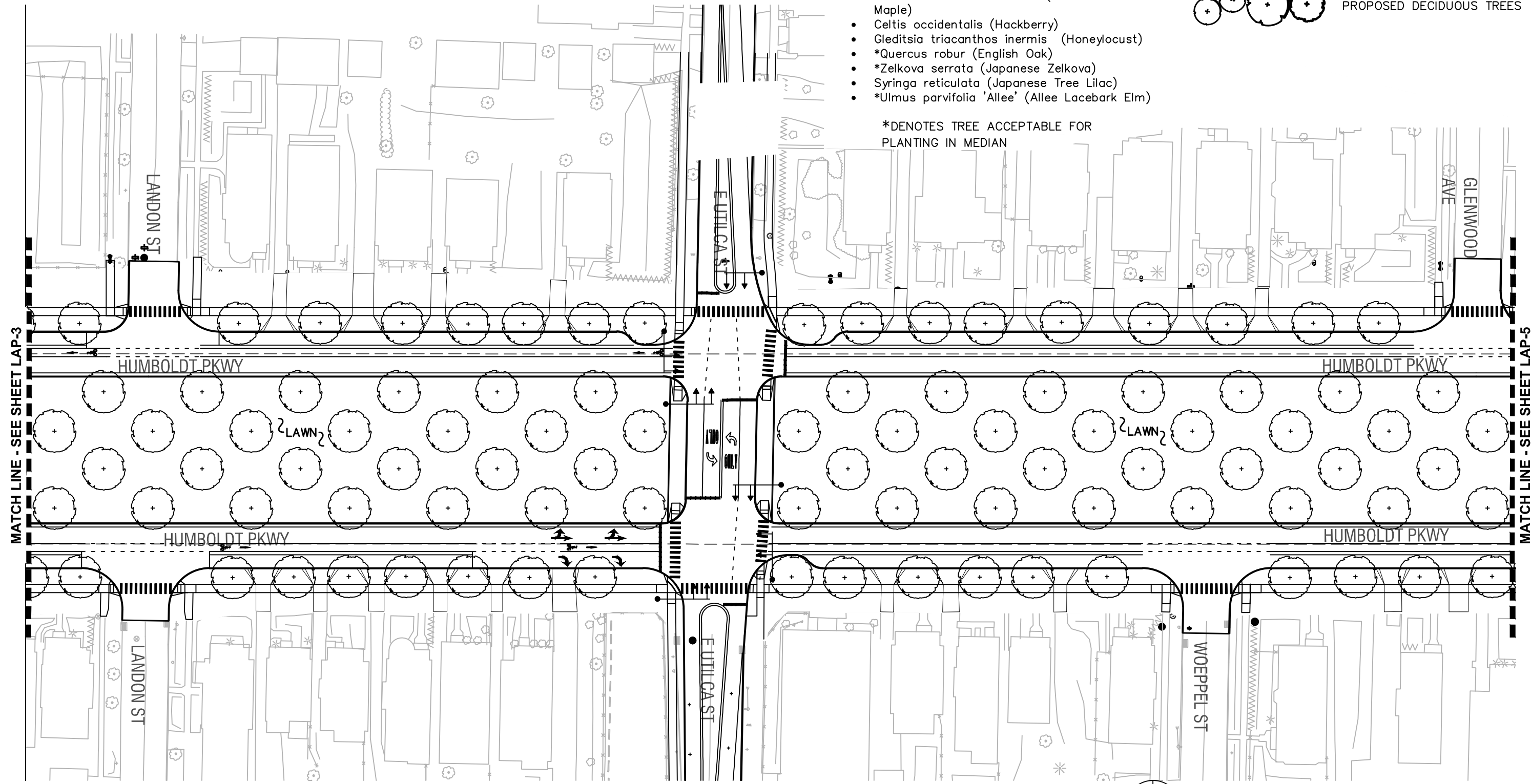
PROJECT MANAGER
 CHECK
 DRAFTING
 CHECK
 DESIGN
 JOB MANAGER

LANDSCAPING PALETTE:

- DECIDUOUS TREES
- *Acer rubrum 'Red Sunset' (Red Sunset Red Maple)
 - Celtis occidentalis (Hackberry)
 - Gleditsia triacanthos inermis (Honeylocust)
 - *Quercus robur (English Oak)
 - *Zelkova serrata (Japanese Zelkova)
 - Syringa reticulata (Japanese Tree Lilac)
 - *Ulmus parvifolia 'Allee' (Allee Lacebark Elm)

*DENOTES TREE ACCEPTABLE FOR PLANTING IN MEDIAN

LANDSCAPING LEGEND:



FILE NAME = \$DATE\$
 DATE/TIME = \$TIME\$
 USER = \$USER\$

DESIGN SUPERVISOR

NOTE: MEDIAN SOIL TO BE DESIGNED MIX OF SANDY LOAM. LANDSCAPE ARCHITECT TO COORDINATE WITH NYSDOT AND CITY OF BUFFALO ON THE SELECTION OF TREE SPECIES AND VARIETIES, AND DESIGN OF SOIL DURING FINAL DESIGN PHASE OF PROJECT.

AS-BUILT REVISIONS DESCRIPTION OF ALTERATIONS:	COUNTY:		REGION:		PIN	BRIDGES	CULVERTS	ALL DIMENSIONS IN ft UNLESS OTHERWISE NOTED	CONTRACT NUMBER
								LANDSCAPE PLAN HUMBOLDT PARKWAY CONCEPT 6	DRAWING NO. LAP-4 SHEET NO. 4
IT IS A VIOLATION OF LAW FOR ANY PERSON, UNLESS THEY ARE ACTING UNDER THE DIRECTION OF A LICENSED PROFESSIONAL ENGINEER, ARCHITECT, LANDSCAPE ARCHITECT, OR LAND SURVEYOR, TO ALTER AN ITEM IN ANY WAY. IF AN ITEM BEARING THE STAMP OF A LICENSED PROFESSIONAL IS ALTERED, THE ALTERING ENGINEER, ARCHITECT, LANDSCAPE ARCHITECT, OR LAND SURVEYOR SHALL STAMP THE DOCUMENT AND INCLUDE THE NOTATION 'ALTERED BY' FOLLOWED BY THEIR SIGNATURE, THE DATE OF SUCH ALTERATION, AND A SPECIFIC DESCRIPTION OF THE ALTERATION.									

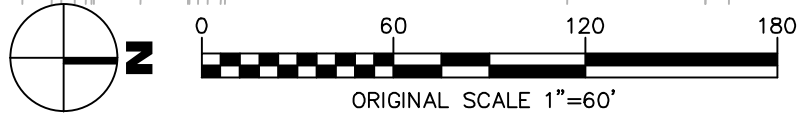
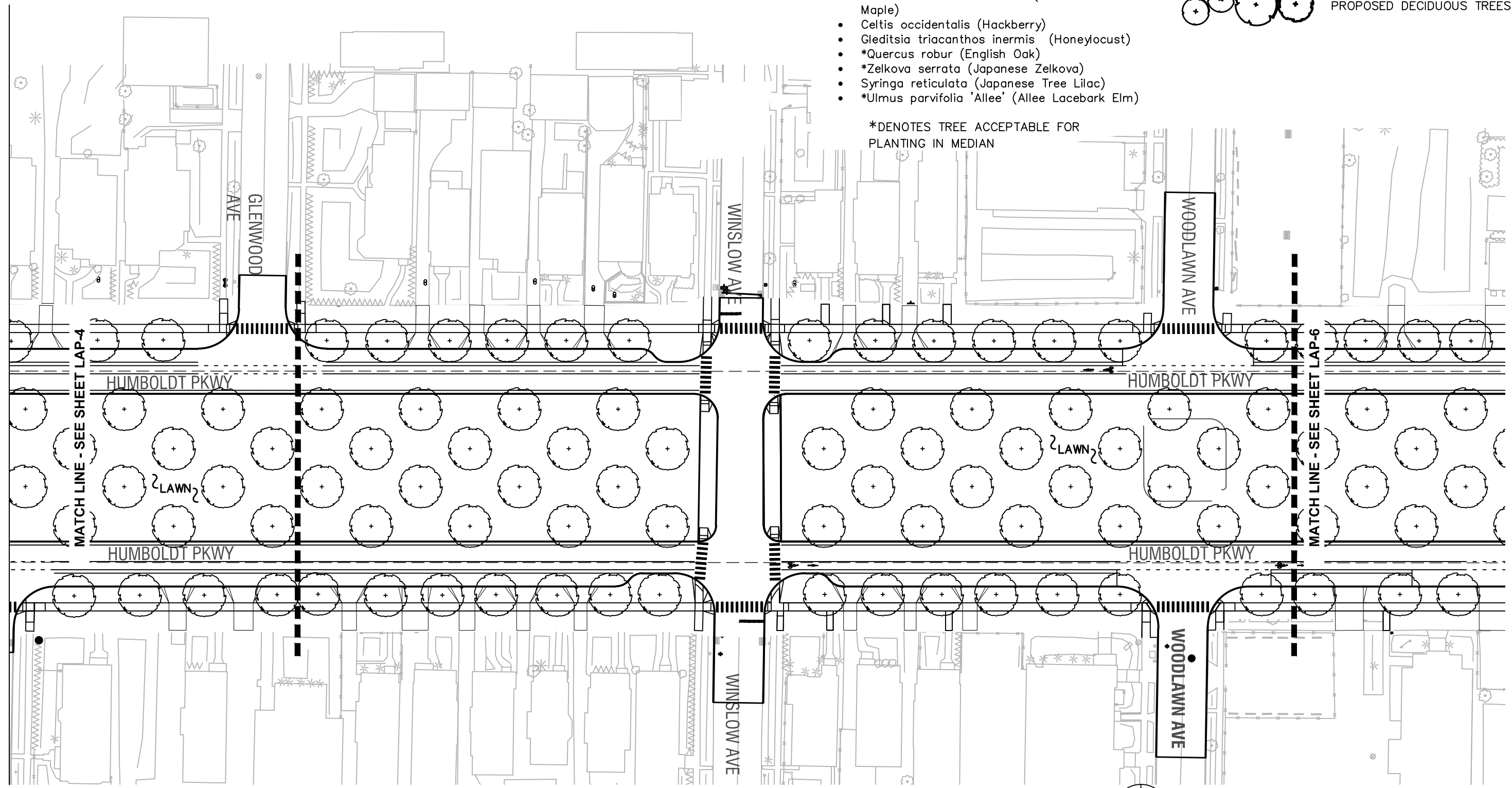
PROJECT MANAGER
 CHECK
 DRAFTING
 CHECK
 DESIGN
 JOB MANAGER

LANDSCAPING PALETTE:

- DECIDUOUS TREES
- *Acer rubrum 'Red Sunset' (Red Sunset Red Maple)
 - Celtis occidentalis (Hackberry)
 - Gleditsia triacanthos inermis (Honeylocust)
 - *Quercus robur (English Oak)
 - *Zelkova serrata (Japanese Zelkova)
 - Syringa reticulata (Japanese Tree Lilac)
 - *Ulmus parvifolia 'Allee' (Allee Lacebark Elm)

*DENOTES TREE ACCEPTABLE FOR PLANTING IN MEDIAN

LANDSCAPING LEGEND:



FILE NAME = \$DATE\$
 DATE/TIME = \$TIME\$
 USER = \$USER\$

DESIGN SUPERVISOR

NOTE: MEDIAN SOIL TO BE DESIGNED MIX OF SANDY LOAM. LANDSCAPE ARCHITECT TO COORDINATE WITH NYSDOT AND CITY OF BUFFALO ON THE SELECTION OF TREE SPECIES AND VARIETIES, AND DESIGN OF SOIL DURING FINAL DESIGN PHASE OF PROJECT.

AS-BUILT REVISIONS DESCRIPTION OF ALTERATIONS:			PIN	BRIDGES	CULVERTS	ALL DIMENSIONS IN ft UNLESS OTHERWISE NOTED	CONTRACT NUMBER
						LANDSCAPE PLAN HUMBOLDT PARKWAY CONCEPT 6	DRAWING NO. LAP-5
		COUNTY:	REGION:				
IT IS A VIOLATION OF LAW FOR ANY PERSON, UNLESS THEY ARE ACTING UNDER THE DIRECTION OF A LICENSED PROFESSIONAL ENGINEER, ARCHITECT, LANDSCAPE ARCHITECT, OR LAND SURVEYOR, TO ALTER AN ITEM IN ANY WAY. IF AN ITEM BEARING THE STAMP OF A LICENSED PROFESSIONAL IS ALTERED, THE ALTERING ENGINEER, ARCHITECT, LANDSCAPE ARCHITECT, OR LAND SURVEYOR SHALL STAMP THE DOCUMENT AND INCLUDE THE NOTATION "ALTERED BY" FOLLOWED BY THEIR SIGNATURE, THE DATE OF SUCH ALTERATION, AND A SPECIFIC DESCRIPTION OF THE ALTERATION.						 Powered by partnership.	 Department of Transportation

LANDSCAPING PALETTE:

DECIDUOUS TREES



- *Acer rubrum 'Red Sunset' (Red Sunset Red Maple)
- Celtis occidentalis (Hackberry)
- Gleditsia triacanthos inermis (Honeylocust)
- *Quercus robur (English Oak)
- *Zelkova serrata (Japanese Zelkova)
- Syringa reticulata (Japanese Tree Lilac)
- *Ulmus parvifolia 'Allee' (Allee Lacebark Elm)

*DENOTES TREE ACCEPTABLE FOR PLANTING IN MEDIAN

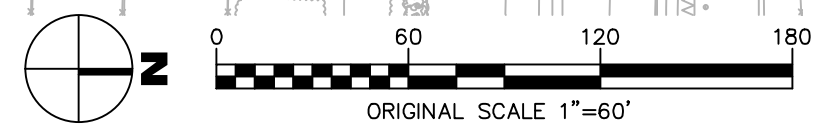
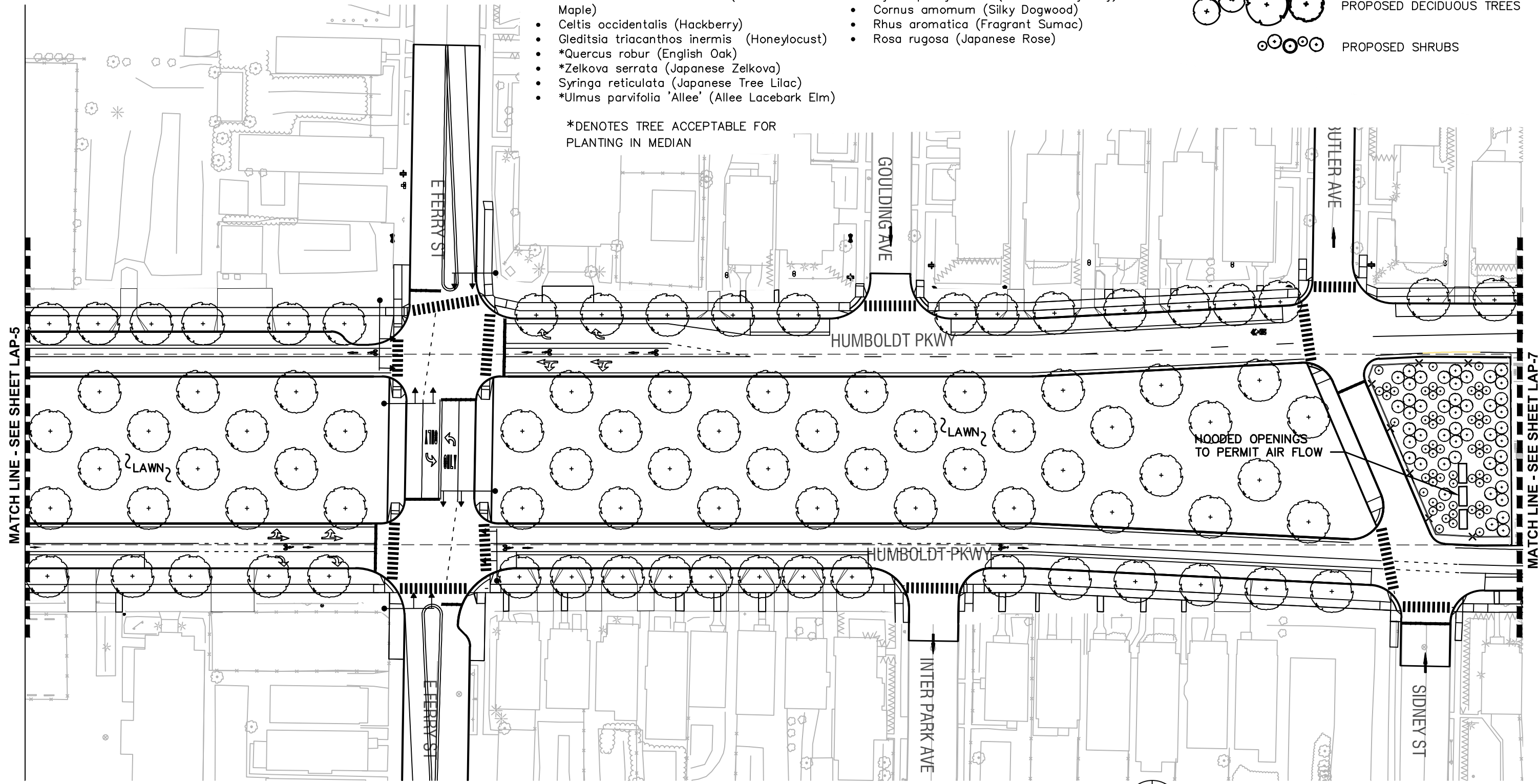
SHRUBS

- Myrica pensylvanica (Northern Bayberry)
- Cornus amomum (Silky Dogwood)
- Rhus aromatica (Fragrant Sumac)
- Rosa rugosa (Japanese Rose)



LANDSCAPING LEGEND:

-  PROPOSED DECIDUOUS TREES
-  PROPOSED SHRUBS

PROJECT MANAGER
 CHECK
 DRAFTING
 CHECK
 DESIGN
 JOB MANAGER
 DESIGN SUPERVISOR



NOTE: MEDIAN SOIL TO BE DESIGNED MIX OF SANDY LOAM. LANDSCAPE ARCHITECT TO COORDINATE WITH NYSDOT AND CITY OF BUFFALO ON THE SELECTION OF TREE SPECIES AND VARIETIES, AND DESIGN OF SOIL DURING FINAL DESIGN PHASE OF PROJECT.

AS-BUILT REVISIONS DESCRIPTION OF ALTERATIONS:	PIN		BRIDGES	CULVERTS	ALL DIMENSIONS IN FT UNLESS OTHERWISE NOTED	CONTRACT NUMBER
	COUNTY:		REGION:		LANDSCAPE PLAN HUMBOLDT PARKWAY CONCEPT 6	DRAWING NO. LAP-6
IT IS A VIOLATION OF LAW FOR ANY PERSON, UNLESS THEY ARE ACTING UNDER THE DIRECTION OF A LICENSED PROFESSIONAL ENGINEER, ARCHITECT, LANDSCAPE ARCHITECT, OR LAND SURVEYOR, TO ALTER AN ITEM IN ANY WAY. IF AN ITEM BEARING THE STAMP OF A LICENSED PROFESSIONAL IS ALTERED, THE ALTERING ENGINEER, ARCHITECT, LANDSCAPE ARCHITECT, OR LAND SURVEYOR SHALL STAMP THE DOCUMENT AND INCLUDE THE NOTATION "ALTERED BY" FOLLOWED BY THEIR SIGNATURE, THE DATE OF SUCH ALTERATION, AND A SPECIFIC DESCRIPTION OF THE ALTERATION.						SHEET NO. 6
					 LaBella Powered by partnership.	

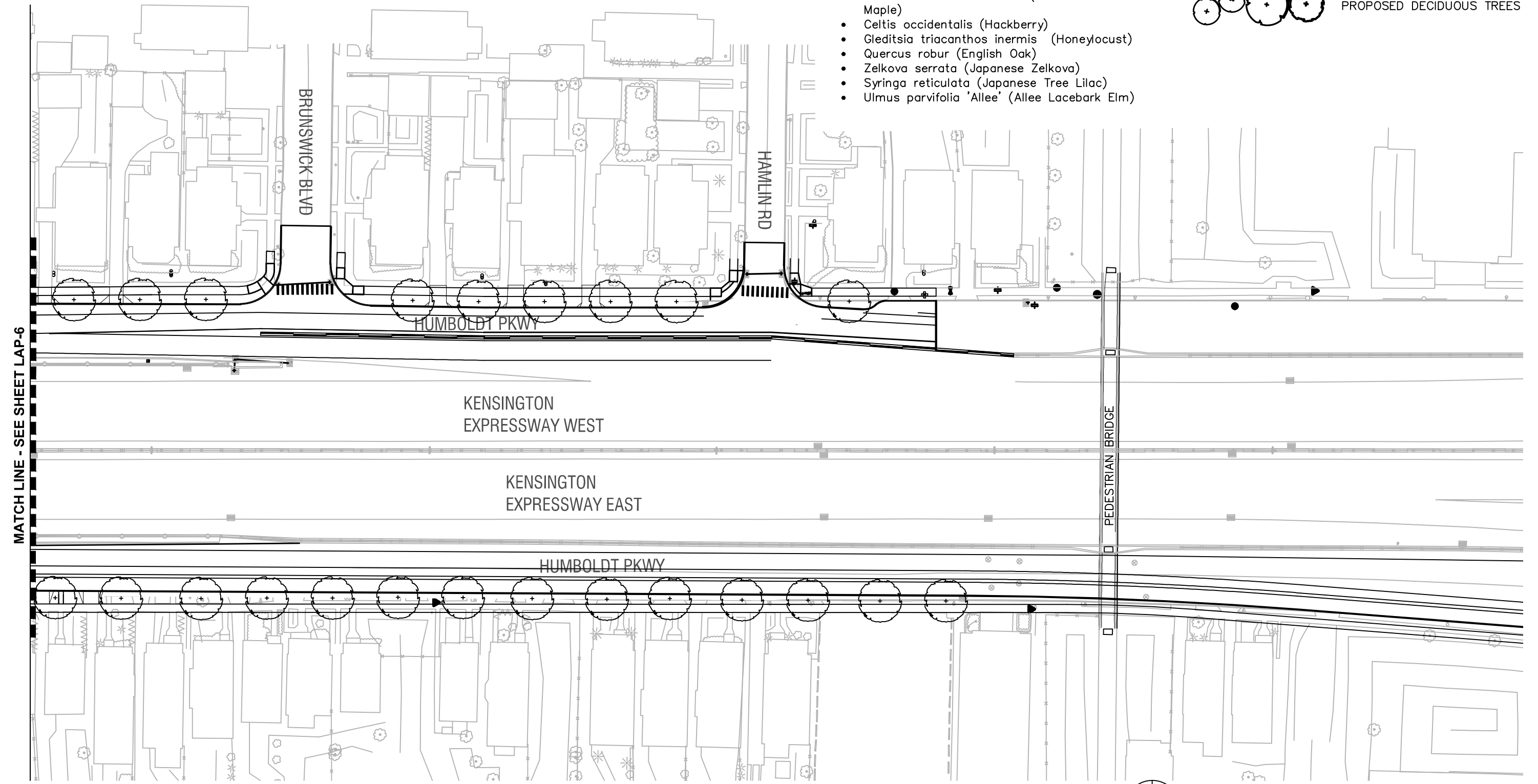
FILE NAME = \$DATE\$
 DATE/TIME = \$TIME\$
 USER = \$USER\$

PROJECT MANAGER
 CHECK
 DRAFTING
 CHECK
 DESIGN
 JOB MANAGER
 DESIGN SUPERVISOR

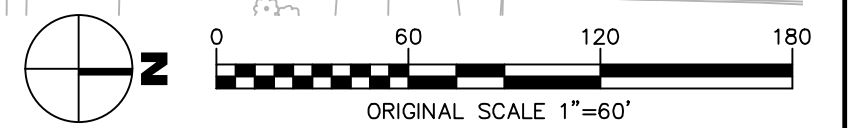
LANDSCAPING PALETTE:

- DECIDUOUS TREES
- Acer rubrum 'Red Sunset' (Red Sunset Red Maple)
 - Celtis occidentalis (Hackberry)
 - Gleditsia triacanthos inermis (Honeylocust)
 - Quercus robur (English Oak)
 - Zelkova serrata (Japanese Zelkova)
 - Syringa reticulata (Japanese Tree Lilac)
 - Ulmus parvifolia 'Allee' (Allee Lacebark Elm)

LANDSCAPING LEGEND:



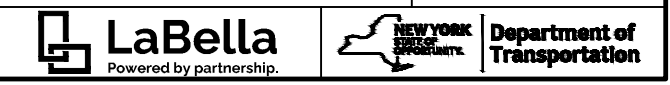
MATCH LINE - SEE SHEET LAP-6



NOTE: MEDIAN SOIL TO BE DESIGNED MIX OF SANDY LOAM. LANDSCAPE ARCHITECT TO COORDINATE WITH NYSDOT AND CITY OF BUFFALO ON THE SELECTION OF TREE SPECIES AND VARIETIES, AND DESIGN OF SOIL DURING FINAL DESIGN PHASE OF PROJECT.

AS-BUILT REVISIONS DESCRIPTION OF ALTERATIONS:		PIN	BRIDGES	CULVERTS	ALL DIMENSIONS IN ft UNLESS OTHERWISE NOTED	CONTRACT NUMBER
					LANDSCAPE PLAN HUMBOLDT PARKWAY CONCEPT 6	DRAWING NO. LAP-7
	COUNTY:	REGION:				

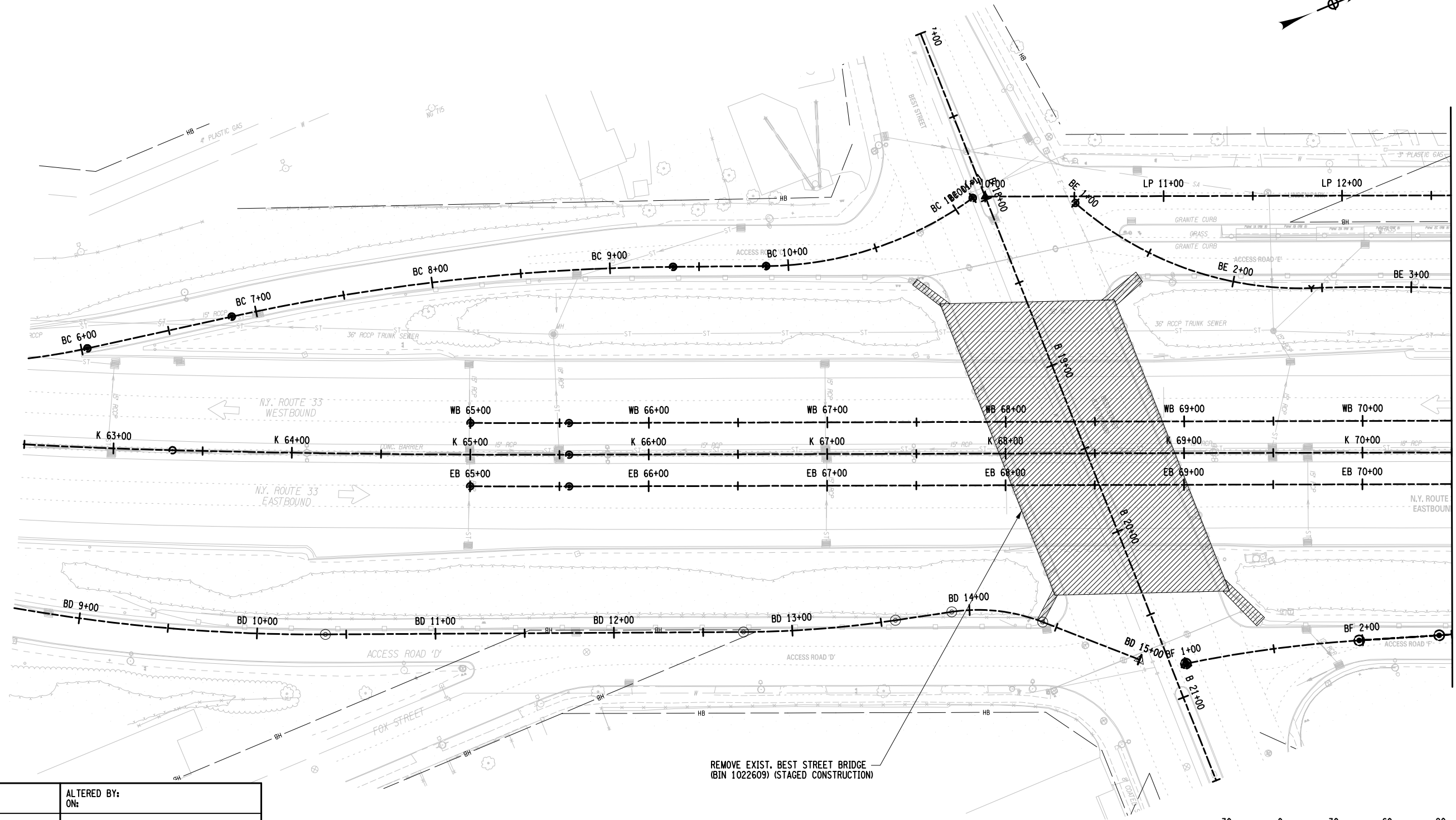

IT IS A VIOLATION OF LAW FOR ANY PERSON, UNLESS THEY ARE ACTING UNDER THE DIRECTION OF A LICENSED PROFESSIONAL ENGINEER, ARCHITECT, LANDSCAPE ARCHITECT, OR LAND SURVEYOR, TO ALTER AN ITEM IN ANY WAY. IF AN ITEM BEARING THE STAMP OF A LICENSED PROFESSIONAL IS ALTERED, THE ALTERING ENGINEER, ARCHITECT, LANDSCAPE ARCHITECT, OR LAND SURVEYOR SHALL STAMP THE DOCUMENT AND INCLUDE THE NOTATION "ALTERED BY" FOLLOWED BY THEIR SIGNATURE, THE DATE OF SUCH ALTERATION, AND A SPECIFIC DESCRIPTION OF THE ALTERATION.



FILE NAME = \$DATE\$
 DATE/TIME = \$TIME\$
 USER = \$USER\$

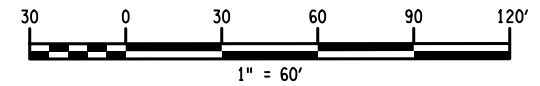
FILE NAME = 551252_oph_gmp_Demo.dgn
 DATE/TIME = 7:25:35 AM
 USER = PEL1

PROJECT MANAGER
 CHECK
 DRAFTING
 CHECK
 DESIGN
 JOB MANAGER
 DESIGN SUPERVISOR



MATCH LINE TO DWG. RP-2

REMOVE EXIST. BEST STREET BRIDGE
 (BIN 1022609) (STAGED CONSTRUCTION)



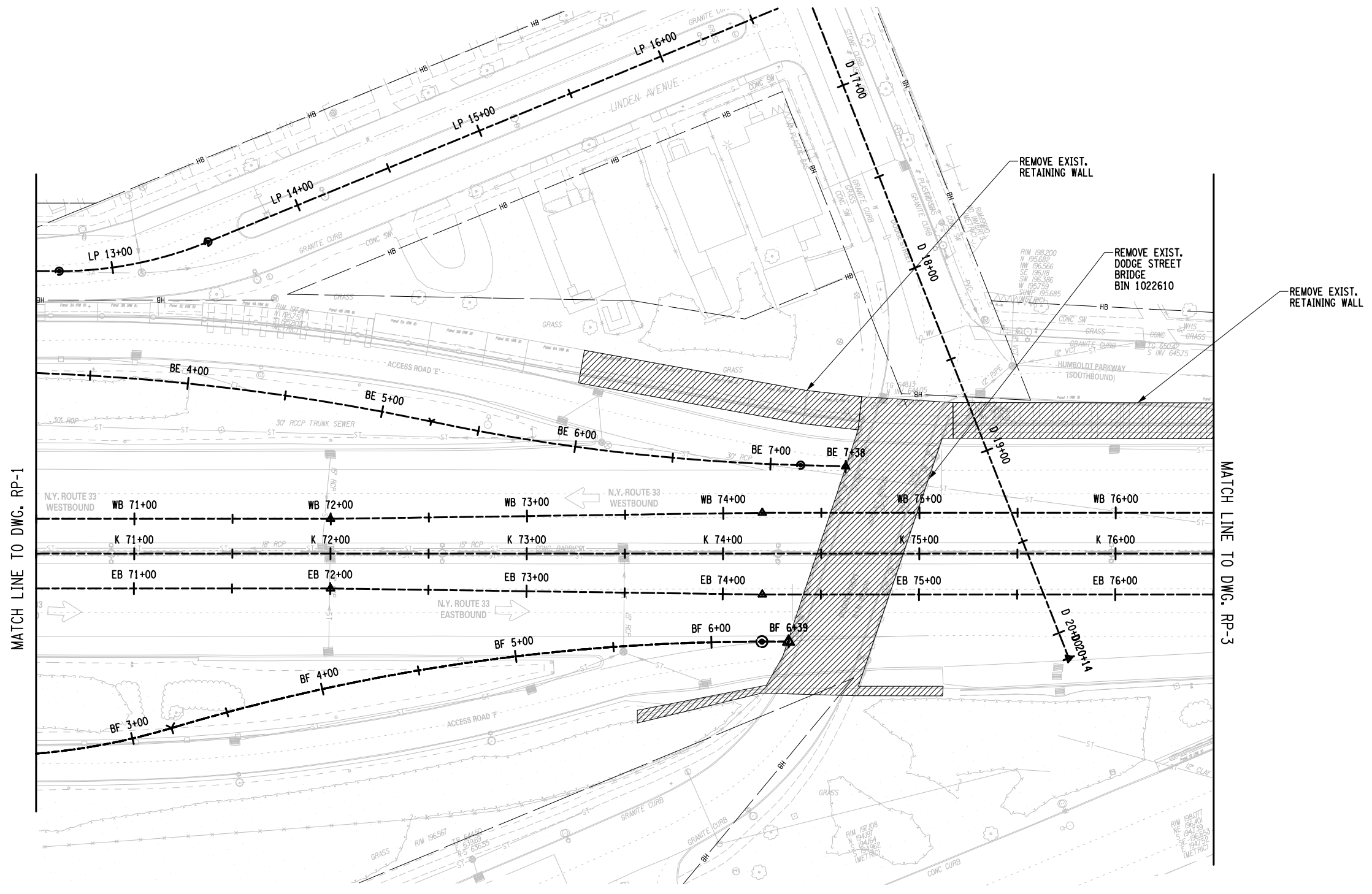
LEGEND:
 INDICATES REMOVAL LIMIT

AFFIX SEAL: ON:	ALTERED BY: ON:

AS-BUILT REVISIONS DESCRIPTION OF ALTERATIONS:	KENSINGTON EXPRESSWAY PROJECT	PIN 5512.52	BRIDGES	CULVERTS	ALL DIMENSIONS IN FT UNLESS OTHERWISE NOTED	CONTRACT NUMBER
	COUNTY: ERIE	REGION: 05			REMOVAL PLAN - 1	DRAWING NO. RP-1 SHEET NO. XX
IT IS A VIOLATION OF LAW FOR ANY PERSON, UNLESS THEY ARE ACTING UNDER THE DIRECTION OF A LICENSED PROFESSIONAL ENGINEER, ARCHITECT, LANDSCAPE ARCHITECT, OR LAND SURVEYOR, TO ALTER AN ITEM IN ANY WAY. IF AN ITEM BEARING THE STAMP OF A LICENSED PROFESSIONAL IS ALTERED, THE ALTERING ENGINEER, ARCHITECT, LANDSCAPE ARCHITECT, OR LAND SURVEYOR SHALL STAMP THE DOCUMENT AND INCLUDE THE NOTATION "ALTERED BY" FOLLOWED BY THEIR SIGNATURE, THE DATE OF SUCH ALTERATION, AND A SPECIFIC DESCRIPTION OF THE ALTERATION.					HNTB	Department of Transportation

FILE NAME = 551252_oph_gmp_Demo.dgn
 DATE/TIME = 7:25:37 AM
 USER = PELL

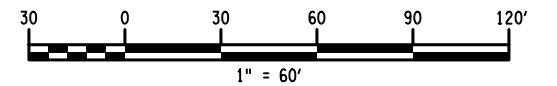
PROJECT MANAGER
 CHECK
 DRAFTING
 CHECK
 DESIGN
 JOB MANAGER
 DESIGN SUPERVISOR



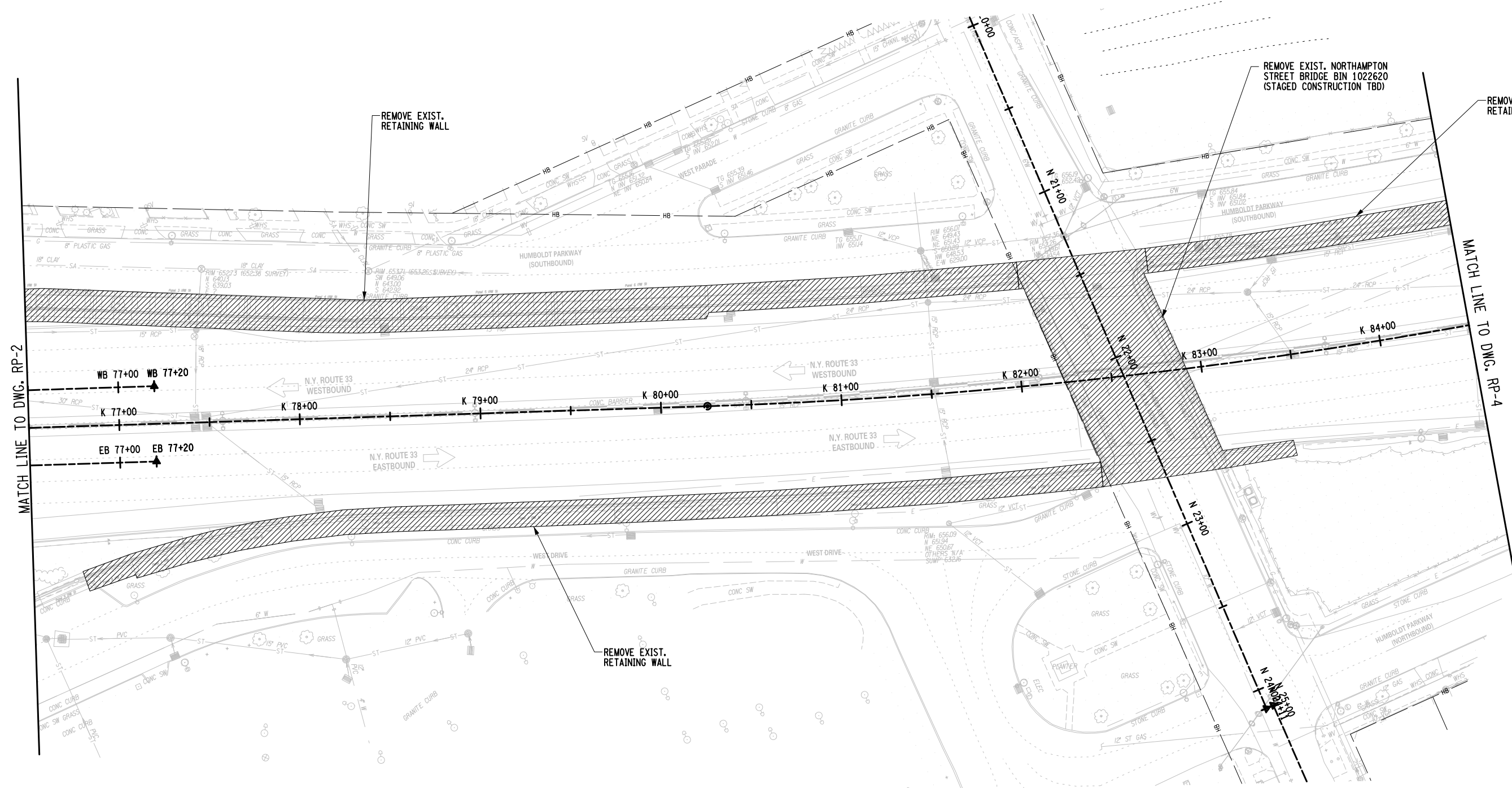

AFFIX SEAL: ON:	ALTERED BY: ON:

LEGEND:
 INDICATES REMOVAL LIMIT

AS-BUILT REVISIONS DESCRIPTION OF ALTERATIONS:	KENSINGTON EXPRESSWAY PROJECT		PIN 5512.52	BRIDGES	CULVERTS	ALL DIMENSIONS IN FT UNLESS OTHERWISE NOTED	CONTRACT NUMBER	
	COUNTY: ERIE	REGION: 05				REMOVAL PLAN - 2	DRAWING NO. RP-2 SHEET NO. XX	
IT IS A VIOLATION OF LAW FOR ANY PERSON, UNLESS THEY ARE ACTING UNDER THE DIRECTION OF A LICENSED PROFESSIONAL ENGINEER, ARCHITECT, LANDSCAPE ARCHITECT, OR LAND SURVEYOR, TO ALTER AN ITEM IN ANY WAY. IF AN ITEM BEARING THE STAMP OF A LICENSED PROFESSIONAL IS ALTERED, THE ALTERING ENGINEER, ARCHITECT, LANDSCAPE ARCHITECT, OR LAND SURVEYOR SHALL STAMP THE DOCUMENT AND INCLUDE THE NOTATION "ALTERED BY" FOLLOWED BY THEIR SIGNATURE, THE DATE OF SUCH ALTERATION, AND A SPECIFIC DESCRIPTION OF THE ALTERATION.								 Department of Transportation

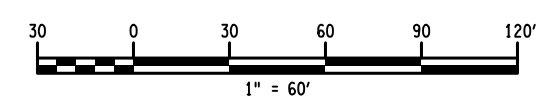


GRID NORTH





MATCH LINE TO DWG. RP-2

MATCH LINE TO DWG. RP-4



AFFIX SEAL: ON:	ALTERED BY: ON:

LEGEND:
 INDICATES REMOVAL LIMIT

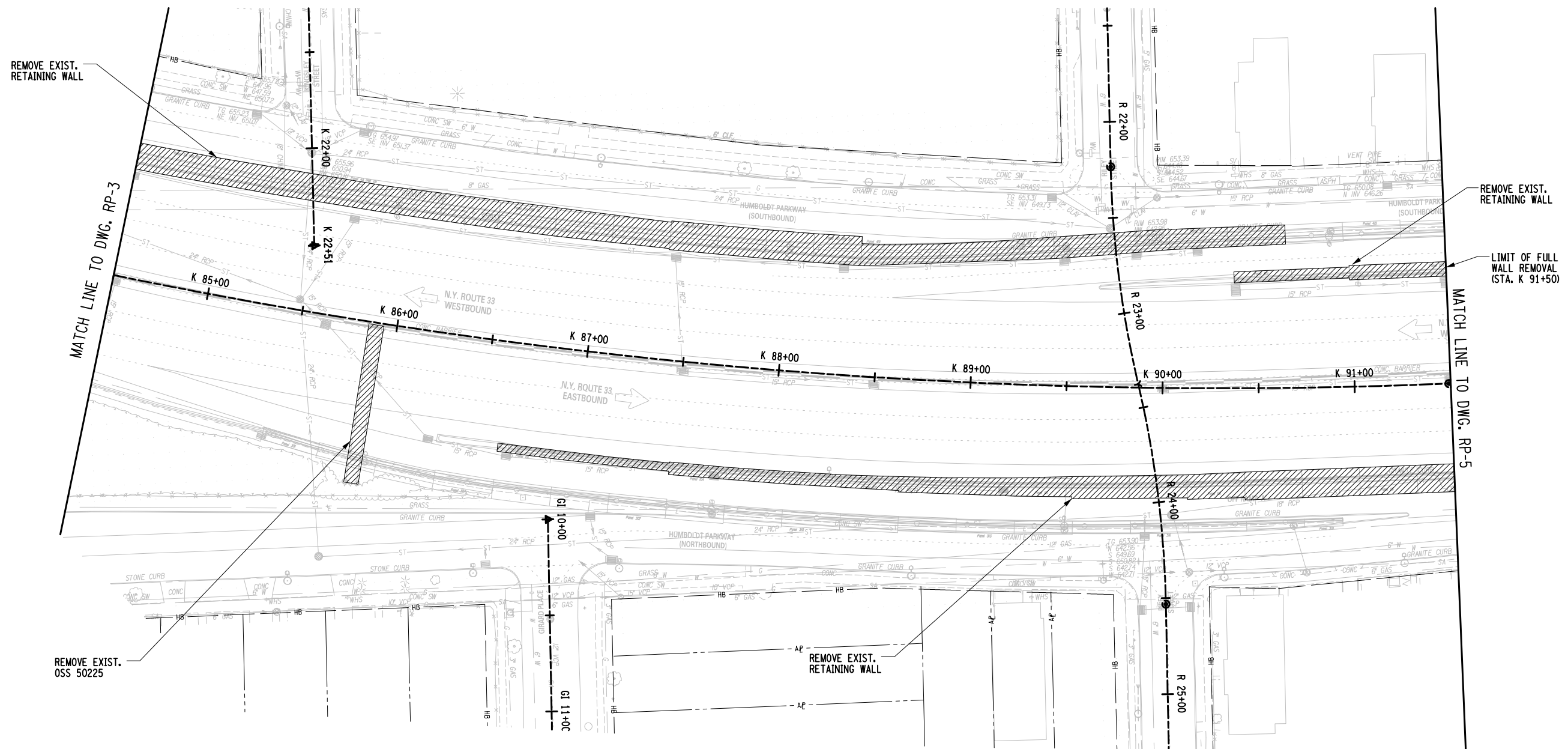

AS-BUILT REVISIONS DESCRIPTION OF ALTERATIONS:	KENSINGTON EXPRESSWAY PROJECT		PIN 5512.52	BRIDGES	CULVERTS	ALL DIMENSIONS IN FT UNLESS OTHERWISE NOTED	CONTRACT NUMBER	
	COUNTY: ERIE		REGION: 05				REMOVAL PLAN - 3	DRAWING NO. RP-3 SHEET NO. XX
IT IS A VIOLATION OF LAW FOR ANY PERSON, UNLESS THEY ARE ACTING UNDER THE DIRECTION OF A LICENSED PROFESSIONAL ENGINEER, ARCHITECT, LANDSCAPE ARCHITECT, OR LAND SURVEYOR, TO ALTER AN ITEM IN ANY WAY. IF AN ITEM BEARING THE STAMP OF A LICENSED PROFESSIONAL IS ALTERED, THE ALTERING ENGINEER, ARCHITECT, LANDSCAPE ARCHITECT, OR LAND SURVEYOR SHALL STAMP THE DOCUMENT AND INCLUDE THE NOTATION "ALTERED BY" FOLLOWED BY THEIR SIGNATURE, THE DATE OF SUCH ALTERATION, AND A SPECIFIC DESCRIPTION OF THE ALTERATION.								

PROJECT MANAGER
CHECK
DRAFTING
CHECK
DESIGN
JOB MANAGER
DESIGN SUPERVISOR

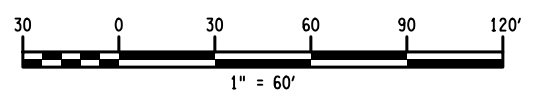
FILE NAME = 551252_oph_gmp_Demo.dgn
DATE/TIME = 7:25:39 AM
USER = PELL

FILE NAME = 551252_oph_gmp_Demo.dgn
 DATE/TIME = 7:25:40 AM
 USER = PELL

PROJECT MANAGER
 CHECK
 DRAFTING
 CHECK
 DESIGN
 JOB MANAGER
 DESIGN SUPERVISOR



LEGEND:
 INDICATES REMOVAL LIMIT

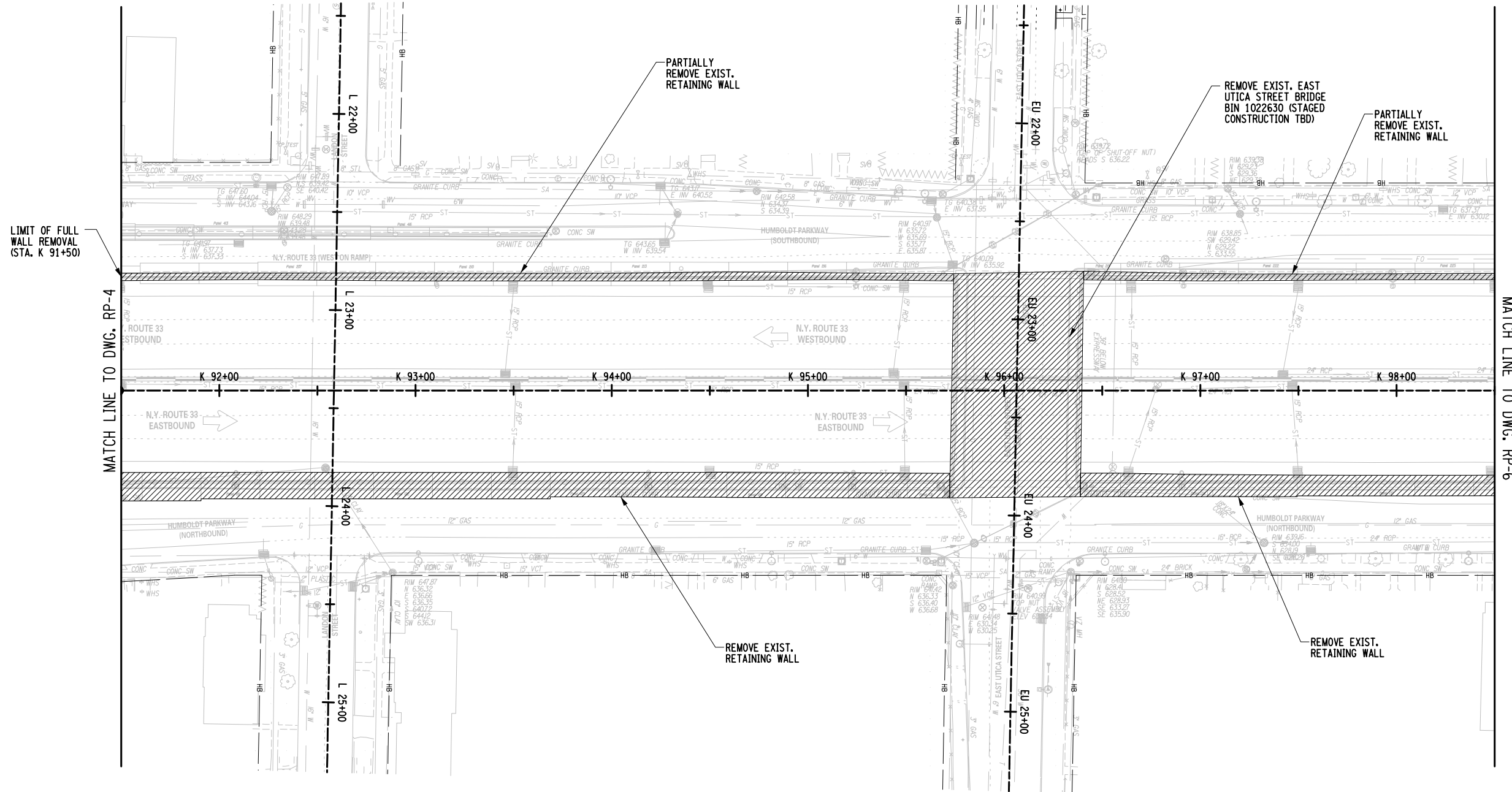


AFFIX SEAL: ON:	ALTERED BY: ON:

AS-BUILT REVISIONS DESCRIPTION OF ALTERATIONS:	KENSINGTON EXPRESSWAY PROJECT		PIN 5512.52	BRIDGES	CULVERTS	ALL DIMENSIONS IN FT UNLESS OTHERWISE NOTED	CONTRACT NUMBER
	COUNTY: ERIE	REGION: 05					REMOVAL PLAN - 4
IT IS A VIOLATION OF LAW FOR ANY PERSON, UNLESS THEY ARE ACTING UNDER THE DIRECTION OF A LICENSED PROFESSIONAL ENGINEER, ARCHITECT, LANDSCAPE ARCHITECT, OR LAND SURVEYOR, TO ALTER AN ITEM IN ANY WAY. IF AN ITEM BEARING THE STAMP OF A LICENSED PROFESSIONAL IS ALTERED, THE ALTERING ENGINEER, ARCHITECT, LANDSCAPE ARCHITECT, OR LAND SURVEYOR SHALL STAMP THE DOCUMENT AND INCLUDE THE NOTATION "ALTERED BY" FOLLOWED BY THEIR SIGNATURE, THE DATE OF SUCH ALTERATION, AND A SPECIFIC DESCRIPTION OF THE ALTERATION.						HNTB	 Department of Transportation

FILE NAME = 551252_oph_gmp_Demo.dgn
 DATE/TIME = 7:25:42 AM
 USER = PELL

PROJECT MANAGER
 CHECK
 DRAFTING
 CHECK
 DESIGN
 JOB MANAGER
 DESIGN SUPERVISOR



MATCH LINE TO DWG. RP-6

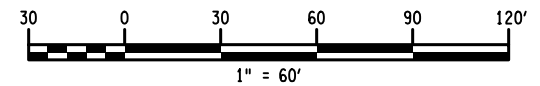
LIMIT OF FULL WALL REMOVAL (STA. K 91+50)

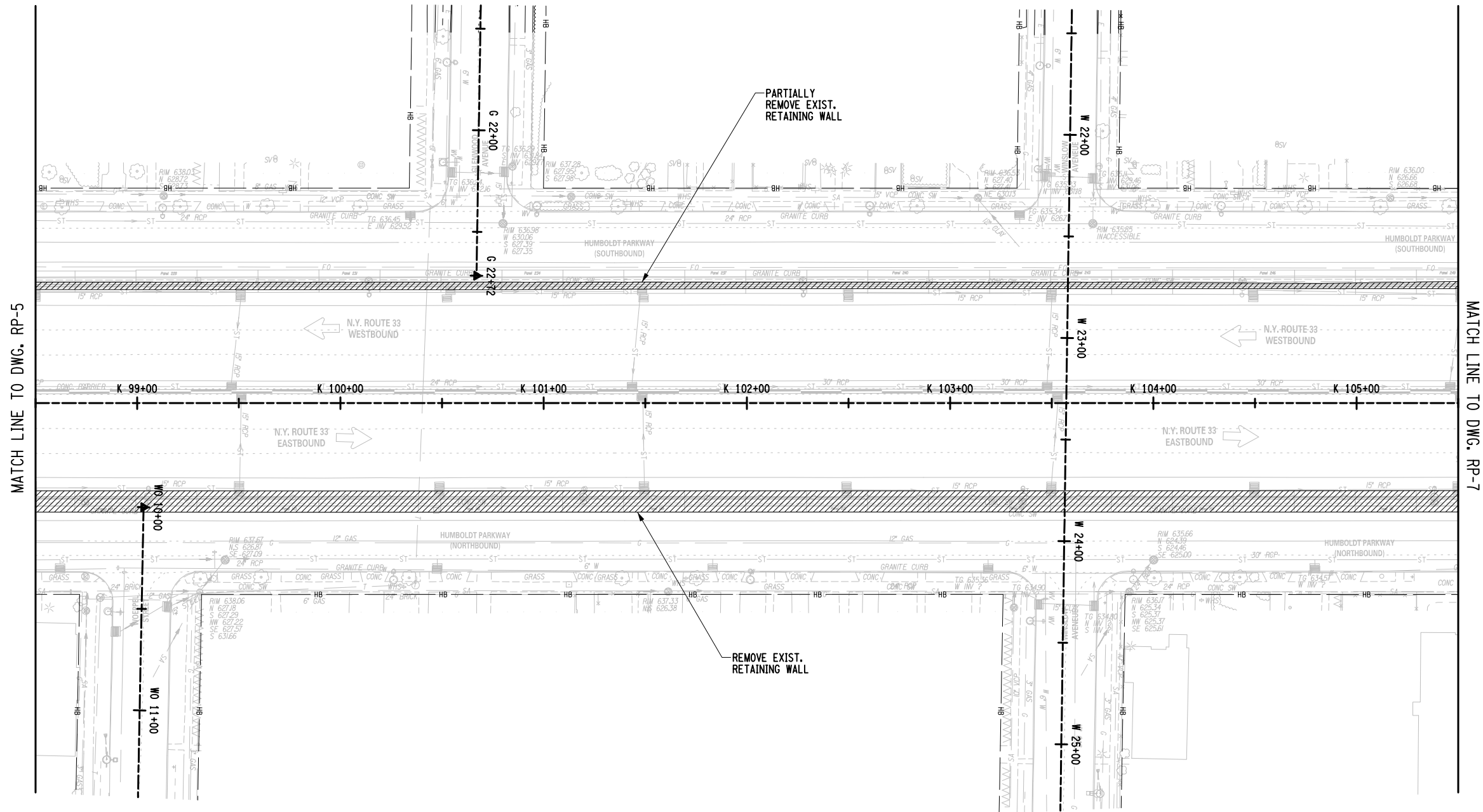
MATCH LINE TO DWG. RP-4

AFFIX SEAL: ON:	ALTERED BY: ON:

LEGEND:
 INDICATES REMOVAL LIMIT

AS-BUILT REVISIONS DESCRIPTION OF ALTERATIONS:	KENSINGTON EXPRESSWAY PROJECT		PIN 5512.52	BRIDGES	CULVERTS	ALL DIMENSIONS IN ft UNLESS OTHERWISE NOTED	CONTRACT NUMBER	
	COUNTY: ERIE	REGION: 05					REMOVAL PLAN - 5	DRAWING NO. RP-5 SHEET NO. XX
IT IS A VIOLATION OF LAW FOR ANY PERSON, UNLESS THEY ARE ACTING UNDER THE DIRECTION OF A LICENSED PROFESSIONAL ENGINEER, ARCHITECT, LANDSCAPE ARCHITECT, OR LAND SURVEYOR, TO ALTER AN ITEM IN ANY WAY. IF AN ITEM BEARING THE STAMP OF A LICENSED PROFESSIONAL IS ALTERED, THE ALTERING ENGINEER, ARCHITECT, LANDSCAPE ARCHITECT, OR LAND SURVEYOR SHALL STAMP THE DOCUMENT AND INCLUDE THE NOTATION "ALTERED BY" FOLLOWED BY THEIR SIGNATURE, THE DATE OF SUCH ALTERATION, AND A SPECIFIC DESCRIPTION OF THE ALTERATION.								





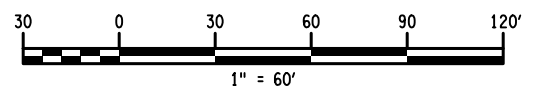
PROJECT MANAGER
 CHECK
 DRAFTING
 CHECK
 DESIGN
 JOB MANAGER
 DESIGN SUPERVISOR

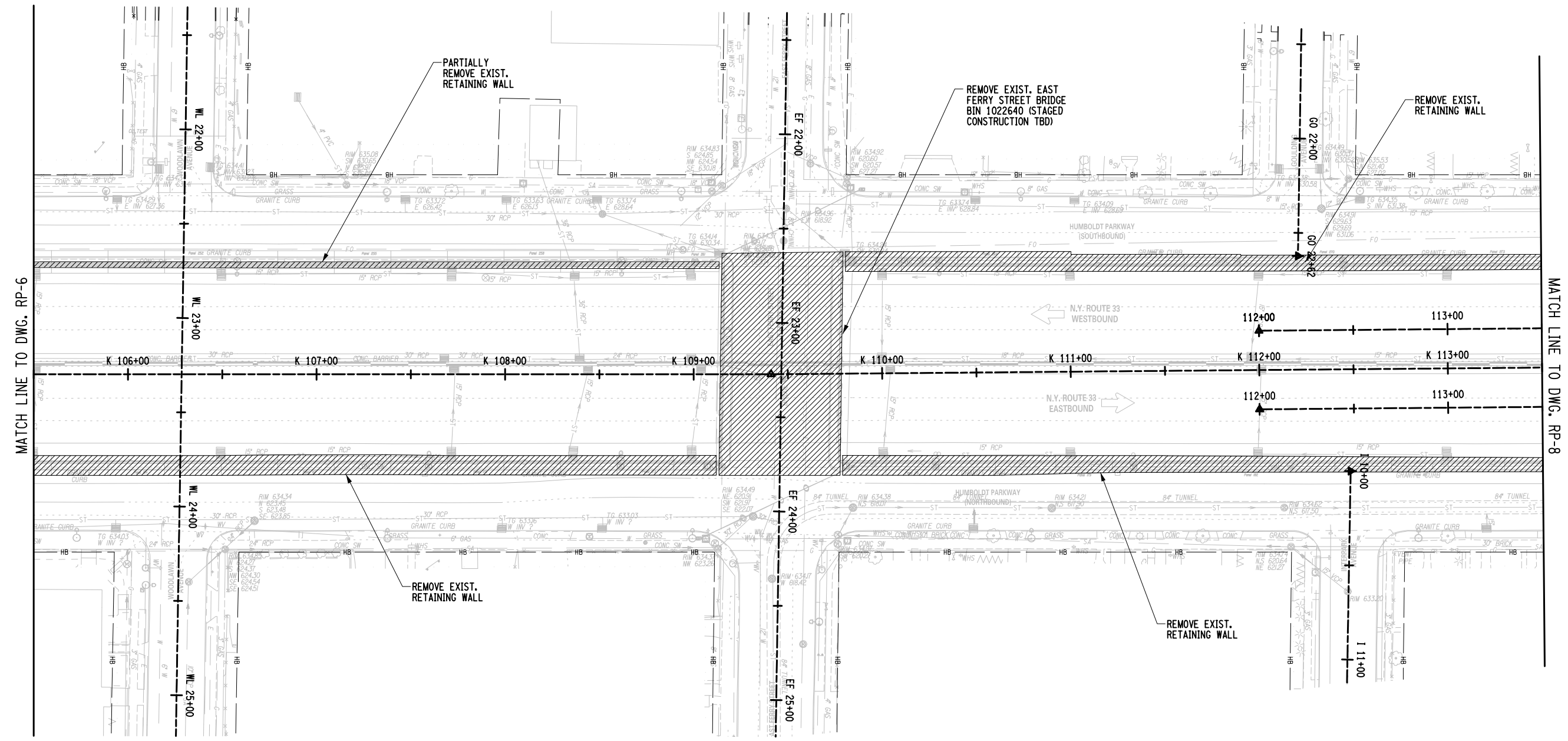
FILE NAME = 551252_oph_gmp_Demo.dgn
 DATE/TIME = 7:25:44 AM
 USER = PELL

AFFIX SEAL: ON:	ALTERED BY: ON:

LEGEND:
 INDICATES REMOVAL LIMIT

AS-BUILT REVISIONS DESCRIPTION OF ALTERATIONS:	KENSINGTON EXPRESSWAY PROJECT		PIN 5512.52	BRIDGES	CULVERTS	ALL DIMENSIONS IN ft UNLESS OTHERWISE NOTED	CONTRACT NUMBER	
	COUNTY: ERIE		REGION: 05				REMOVAL PLAN - 6	DRAWING NO. RP-6 SHEET NO. XX
IT IS A VIOLATION OF LAW FOR ANY PERSON, UNLESS THEY ARE ACTING UNDER THE DIRECTION OF A LICENSED PROFESSIONAL ENGINEER, ARCHITECT, LANDSCAPE ARCHITECT, OR LAND SURVEYOR, TO ALTER AN ITEM IN ANY WAY. IF AN ITEM BEARING THE STAMP OF A LICENSED PROFESSIONAL IS ALTERED, THE ALTERING ENGINEER, ARCHITECT, LANDSCAPE ARCHITECT, OR LAND SURVEYOR SHALL STAMP THE DOCUMENT AND INCLUDE THE NOTATION "ALTERED BY" FOLLOWED BY THEIR SIGNATURE, THE DATE OF SUCH ALTERATION, AND A SPECIFIC DESCRIPTION OF THE ALTERATION.								 Department of Transportation

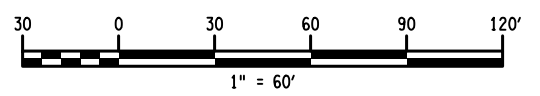




PROJECT MANAGER
 CHECK
 DRAFTING
 CHECK
 DESIGN
 JOB MANAGER
 DESIGN SUPERVISOR

AFFIX SEAL: ON:	ALTERED BY: ON:
<p>LEGEND:</p> <p> INDICATES REMOVAL LIMIT</p>	

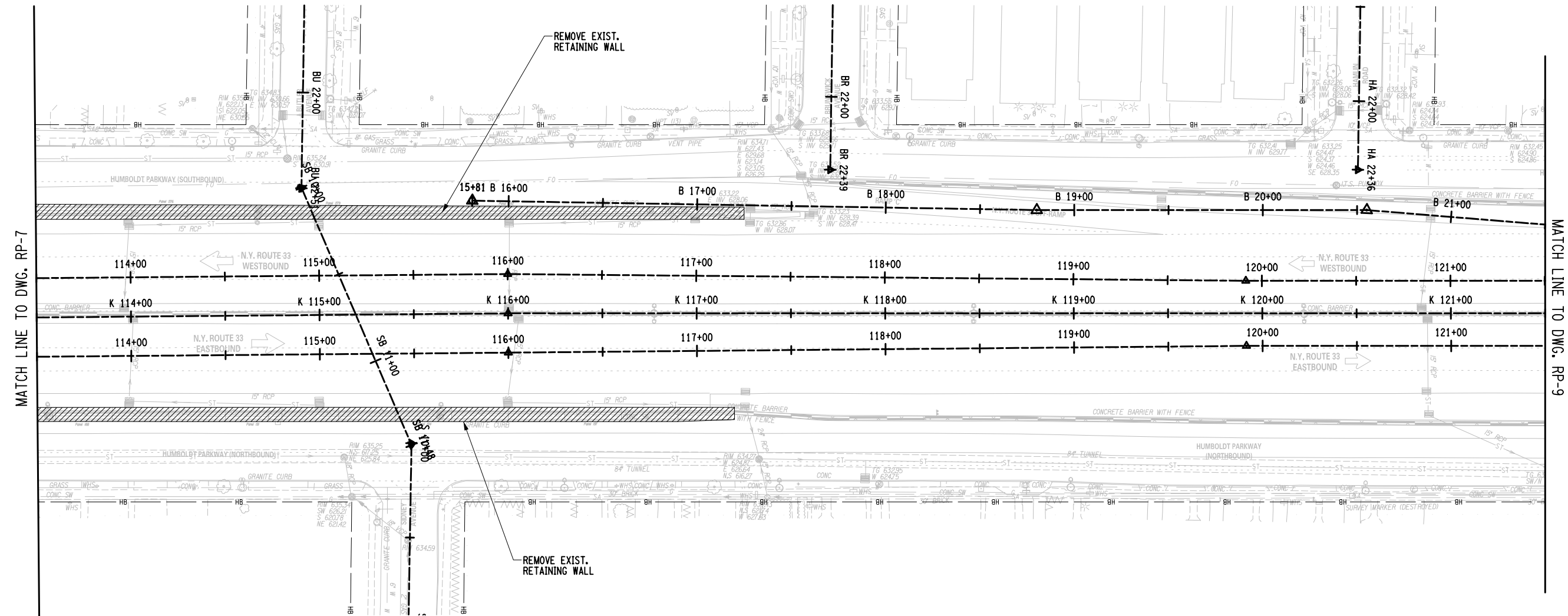
AS-BUILT REVISIONS DESCRIPTION OF ALTERATIONS:	KENSINGTON EXPRESSWAY PROJECT	PIN 5512.52	BRIDGES	CULVERTS	ALL DIMENSIONS IN ft UNLESS OTHERWISE NOTED	CONTRACT NUMBER
					REMOVAL PLAN - 7	DRAWING NO. RP-7
	COUNTY: ERIE	REGION: 05				SHEET NO. XX
<p>IT IS A VIOLATION OF LAW FOR ANY PERSON, UNLESS THEY ARE ACTING UNDER THE DIRECTION OF A LICENSED PROFESSIONAL ENGINEER, ARCHITECT, LANDSCAPE ARCHITECT, OR LAND SURVEYOR, TO ALTER AN ITEM IN ANY WAY. IF AN ITEM BEARING THE STAMP OF A LICENSED PROFESSIONAL IS ALTERED, THE ALTERING ENGINEER, ARCHITECT, LANDSCAPE ARCHITECT, OR LAND SURVEYOR SHALL STAMP THE DOCUMENT AND INCLUDE THE NOTATION "ALTERED BY" FOLLOWED BY THEIR SIGNATURE, THE DATE OF SUCH ALTERATION, AND A SPECIFIC DESCRIPTION OF THE ALTERATION.</p>					Department of Transportation	



FILE NAME = 551252_oph_gmp_Demo.dgn
 DATE/TIME = 7:25:45 AM
 USER = PELL

FILE NAME = 551252_oph_gmp_Demo.dgn
 DATE/TIME = 7:25:47 AM
 USER = PELL

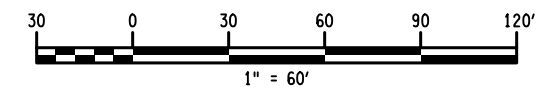
PROJECT MANAGER
 CHECK
 DRAFTING
 CHECK
 DESIGN
 JOB MANAGER
 DESIGN SUPERVISOR



AFFIX SEAL: ON:	ALTERED BY: ON:

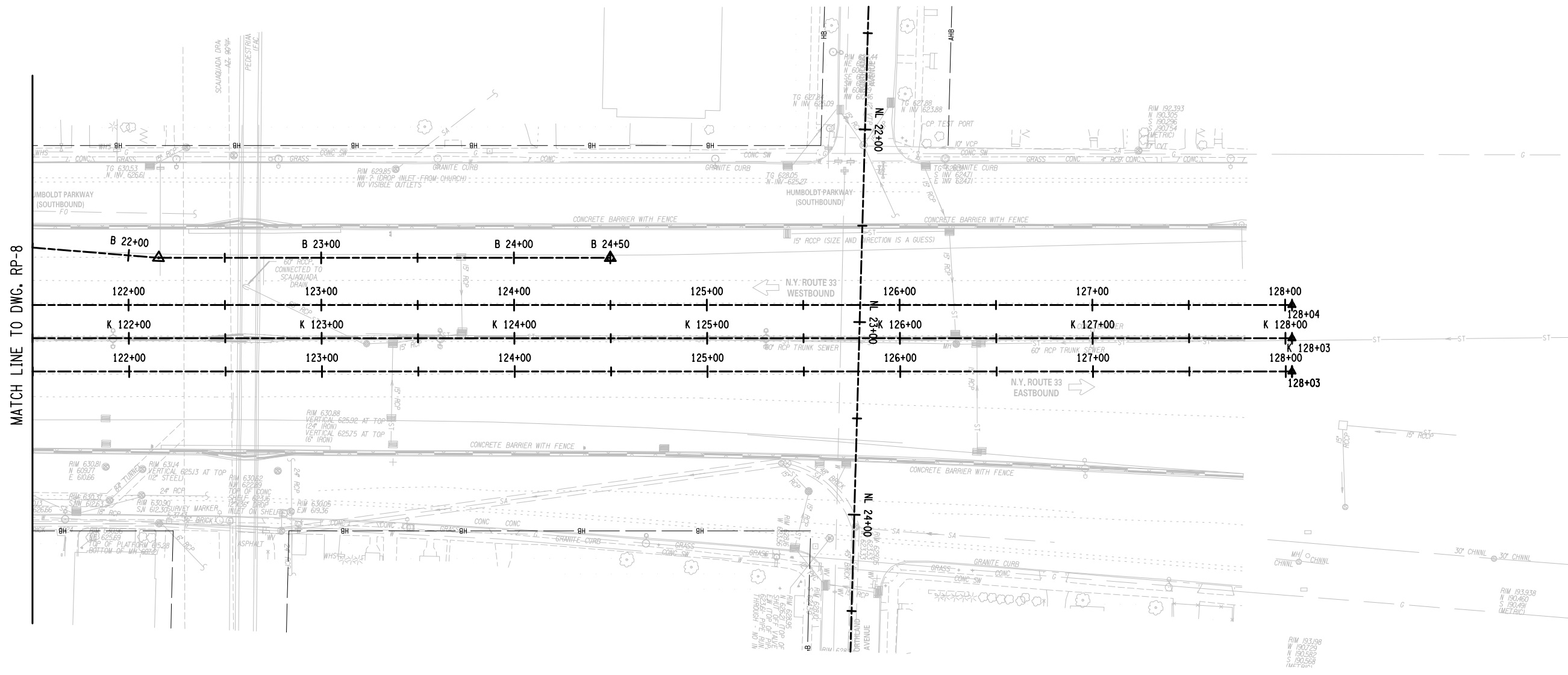
LEGEND:
 INDICATES REMOVAL LIMIT

AS-BUILT REVISIONS DESCRIPTION OF ALTERATIONS:	KENSINGTON EXPRESSWAY PROJECT		PIN 5512.52	BRIDGES	CULVERTS	ALL DIMENSIONS IN ft UNLESS OTHERWISE NOTED	CONTRACT NUMBER
	COUNTY: ERIE		REGION: 05				REMOVAL PLAN - 8
IT IS A VIOLATION OF LAW FOR ANY PERSON, UNLESS THEY ARE ACTING UNDER THE DIRECTION OF A LICENSED PROFESSIONAL ENGINEER, ARCHITECT, LANDSCAPE ARCHITECT, OR LAND SURVEYOR, TO ALTER AN ITEM IN ANY WAY. IF AN ITEM BEARING THE STAMP OF A LICENSED PROFESSIONAL IS ALTERED, THE ALTERING ENGINEER, ARCHITECT, LANDSCAPE ARCHITECT, OR LAND SURVEYOR SHALL STAMP THE DOCUMENT AND INCLUDE THE NOTATION "ALTERED BY" FOLLOWED BY THEIR SIGNATURE, THE DATE OF SUCH ALTERATION, AND A SPECIFIC DESCRIPTION OF THE ALTERATION.							Department of Transportation



FILE NAME = 551252_oph_gmp_Demo.dgn
 DATE/TIME = 7:25:48 AM
 USER = PELL

DESIGN SUPERVISOR JOB MANAGER DESIGN CHECK DRAFTING CHECK PROJECT MANAGER

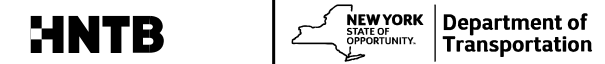
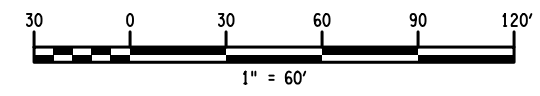


MATCH LINE TO DWG. RP-8

AFFIX SEAL: ON:	ALTERED BY: ON:

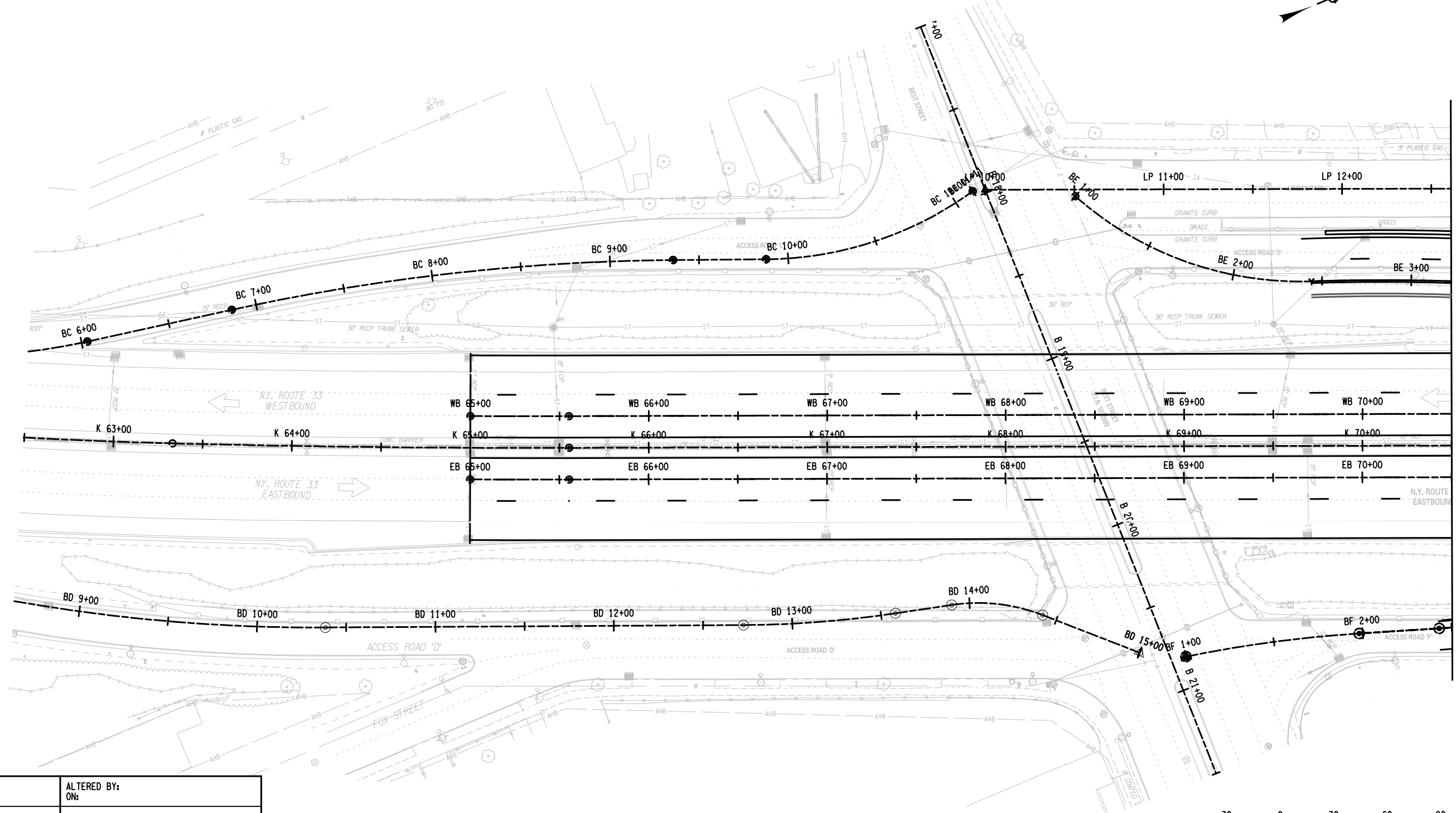

AS-BUILT REVISIONS DESCRIPTION OF ALTERATIONS:	KENSINGTON EXPRESSWAY PROJECT	PIN 5512.52	BRIDGES	CULVERTS	ALL DIMENSIONS IN ft UNLESS OTHERWISE NOTED	CONTRACT NUMBER
					REMOVAL PLAN - 9	DRAWING NO. RP-9
	COUNTY: ERIE	REGION: 05				SHEET NO. XX

IT IS A VIOLATION OF LAW FOR ANY PERSON, UNLESS THEY ARE ACTING UNDER THE DIRECTION OF A LICENSED PROFESSIONAL ENGINEER, ARCHITECT, LANDSCAPE ARCHITECT, OR LAND SURVEYOR, TO ALTER AN ITEM IN ANY WAY. IF AN ITEM BEARING THE STAMP OF A LICENSED PROFESSIONAL IS ALTERED, THE ALTERING ENGINEER, ARCHITECT, LANDSCAPE ARCHITECT, OR LAND SURVEYOR SHALL STAMP THE DOCUMENT AND INCLUDE THE NOTATION "ALTERED BY" FOLLOWED BY THEIR SIGNATURE, THE DATE OF SUCH ALTERATION, AND A SPECIFIC DESCRIPTION OF THE ALTERATION.

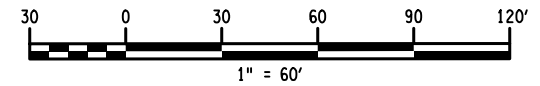


FILE NAME = 551252_0ph_otp_Kensington.dgn
 DATE/TIME = 10/33/20 AM
 USER = gnracklage

PROJECT MANAGER
 CHECK
 DRAFTING
 CHECK
 DESIGN
 JOB MANAGER
 DESIGN SUPERVISOR



MATCH LINE TO DWG. TU-2



AFFIX SEAL: ON:	ALTERED BY: ON:

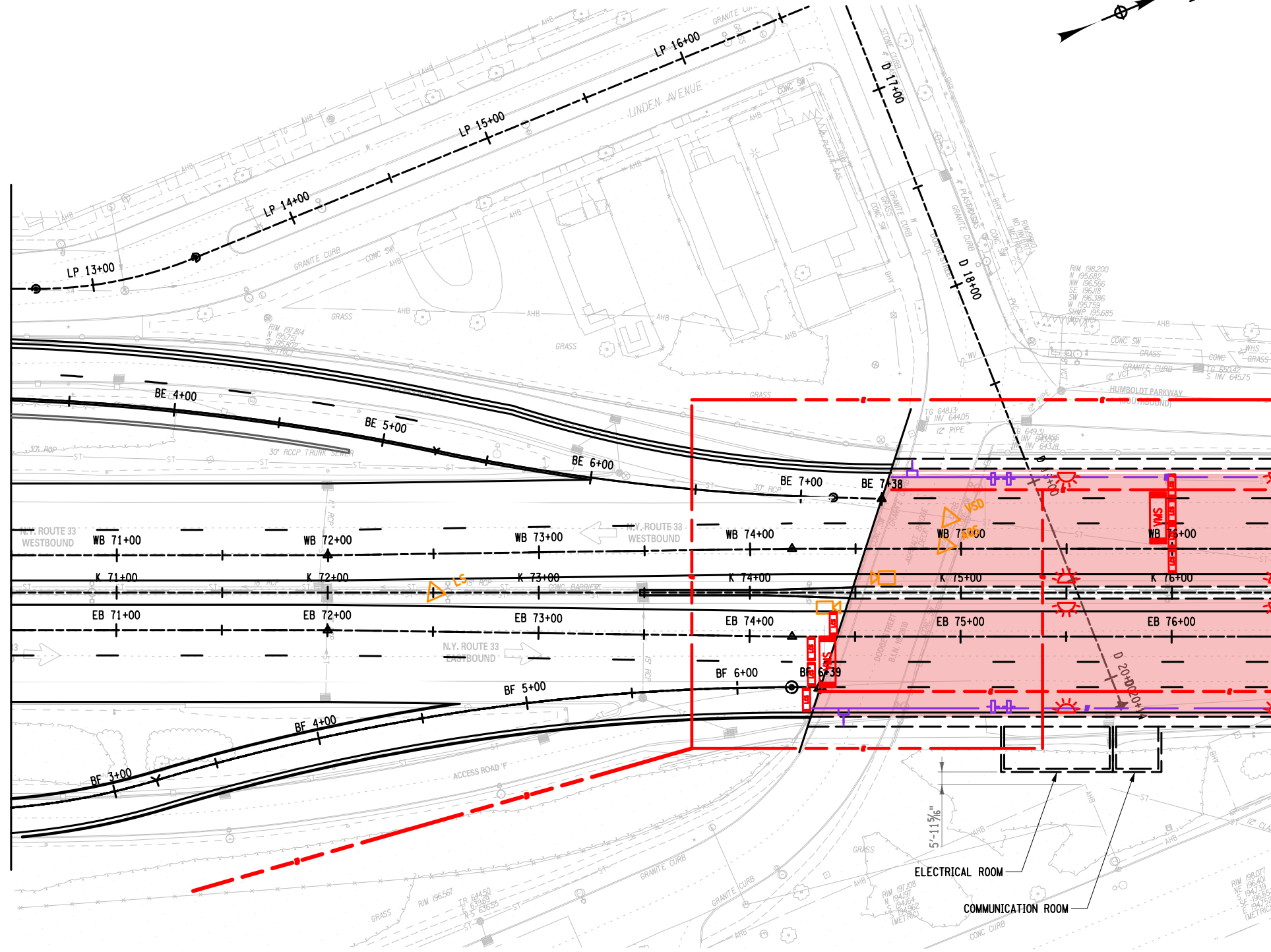
AS-BUILT REVISIONS DESCRIPTION OF ALTERATIONS:	KENSINGTON EXPRESSWAY PROJECT		PIN 5512.52	BRIDGES	CULVERTS	ALL DIMENSIONS IN ft UNLESS OTHERWISE NOTED	CONTRACT NUMBER
	COUNTY: ERIE		REGION: 05				TUNNEL UTILITY PLAN - 1
IT IS A VIOLATION OF LAW FOR ANY PERSON, UNLESS THEY ARE ACTING UNDER THE DIRECTION OF A LICENSED PROFESSIONAL ENGINEER, ARCHITECT, LANDSCAPE ARCHITECT, OR LAND SURVEYOR, TO ALTER AN ITEM IN ANY WAY. IF AN ITEM BEARING THE STAMP OF A LICENSED PROFESSIONAL IS ALTERED, THE ALTERING ENGINEER, ARCHITECT, LANDSCAPE ARCHITECT, OR LAND SURVEYOR SHALL STAMP THE DOCUMENT AND INCLUDE THE NOTATION "ALTERED BY" FOLLOWED BY THEIR SIGNATURE, THE DATE OF SUCH ALTERATION, AND A SPECIFIC DESCRIPTION OF THE ALTERATION.							

FILE NAME = 551252_oph_urp_Kensington.dgn
 DATE/TIME = 10/30/41 AM
 USER = gnracklage

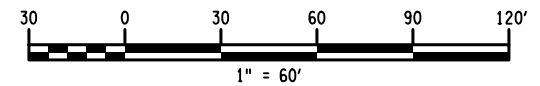

PROJECT MANAGER
 CHECK
 DRAFTING
 CHECK
 DESIGN
 JOB MANAGER
 DESIGN SUPERVISOR

MATCH LINE TO DWG. TU-1

MATCH LINE TO DWG. TU-3




















- LEGEND:**
- INDICATES TUNNEL ROADWAY LIGHTING
 - INDICATES THRESHOLD AND TUNNEL ROADWAY LIGHTING
 - INDICATES JET FAN
 - INDICATES CCTV SITE
 - INDICATES ACOUSTIC INCIDENT DETECTOR
 - INDICATES PUBLIC ADDRESS SYSTEM (SLASS)
 - INDICATES EXIT SIGN
 - LS INDICATES LIGHT SENSOR
 - ANM INDICATES ANEMOMETER
 - VSD INDICATES VISIBILITY/SMOKE DETECTOR
 - AQS INDICATES AIR QUALITY SENSOR
 - INDICATES FLOOR GUIDANCE LIGHT
 - INDICATES FIXED FIRE FIGHTING SYSTEM SECTION VALVE
 - INDICATES HOSE CONNECTION
 - INDICATES PORTABLE FIRE EXTINGUISHER
 - VMS INDICATES VARIABLE MESSAGE SIGN
 - INDICATES LANE CONTROL SIGNAL

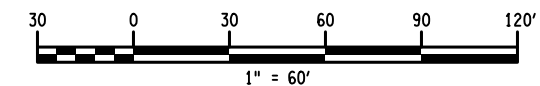
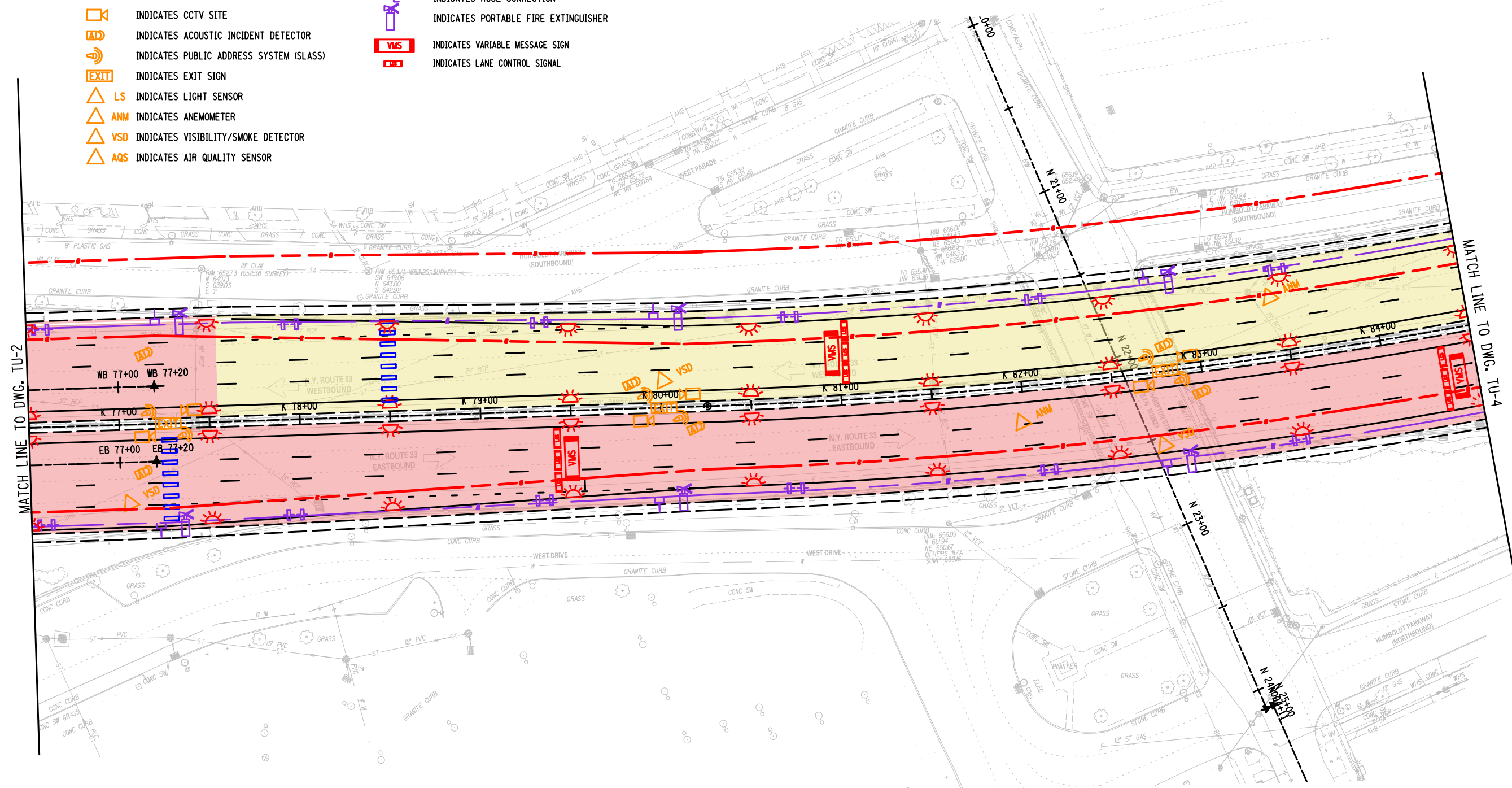


AFFIX SEAL: ON:	ALTERED BY: ON:

AS-BUILT REVISIONS DESCRIPTION OF ALTERATIONS:	KENSINGTON EXPRESSWAY PROJECT	PIN 5512.52	BRIDGES	CULVERTS	ALL DIMENSIONS IN ft UNLESS OTHERWISE NOTED	CONTRACT NUMBER
IT IS A VIOLATION OF LAW FOR ANY PERSON, UNLESS THEY ARE ACTING UNDER THE DIRECTION OF A LICENSED PROFESSIONAL ENGINEER, ARCHITECT, LANDSCAPE ARCHITECT, OR LAND SURVEYOR, TO ALTER AN ITEM IN ANY WAY. IF AN ITEM BEARING THE STAMP OF A LICENSED PROFESSIONAL IS ALTERED, THE ALTERING ENGINEER, ARCHITECT, LANDSCAPE ARCHITECT, OR LAND SURVEYOR SHALL STAMP THE DOCUMENT AND INCLUDE THE NOTATION "ALTERED BY" FOLLOWED BY THEIR SIGNATURE, THE DATE OF SUCH ALTERATION, AND A SPECIFIC DESCRIPTION OF THE ALTERATION.	COUNTY: ERIE	REGION: 05			TUNNEL UTILITY PLAN - 2	DRAWING NO. TU-2 SHEET NO. XX
					HNTB	Department of Transportation


LEGEND:

-  INDICATES TUNNEL ROADWAY LIGHTING
-  INDICATES THRESHOLD AND TUNNEL ROADWAY LIGHTING
-  INDICATES JET FAN
-  INDICATES CCTV SITE
-  INDICATES ACOUSTIC INCIDENT DETECTOR
-  INDICATES PUBLIC ADDRESS SYSTEM (SLASS)
-  INDICATES EXIT SIGN
-  **LS** INDICATES LIGHT SENSOR
-  **ANM** INDICATES ANEMOMETER
-  **VSD** INDICATES VISIBILITY/SMOKE DETECTOR
-  **AQS** INDICATES AIR QUALITY SENSOR
-  INDICATES FLOOR GUIDANCE LIGHT
-  INDICATES FIXED FIRE FIGHTING SYSTEM SECTION VALVE
-  INDICATES HOSE CONNECTION
-  INDICATES PORTABLE FIRE EXTINGUISHER
-  **VMS** INDICATES VARIABLE MESSAGE SIGN
-  INDICATES LANE CONTROL SIGNAL



PROJECT MANAGER
CHECK
DRAFTING
CHECK
DESIGN
JOB MANAGER
DESIGN SUPERVISOR

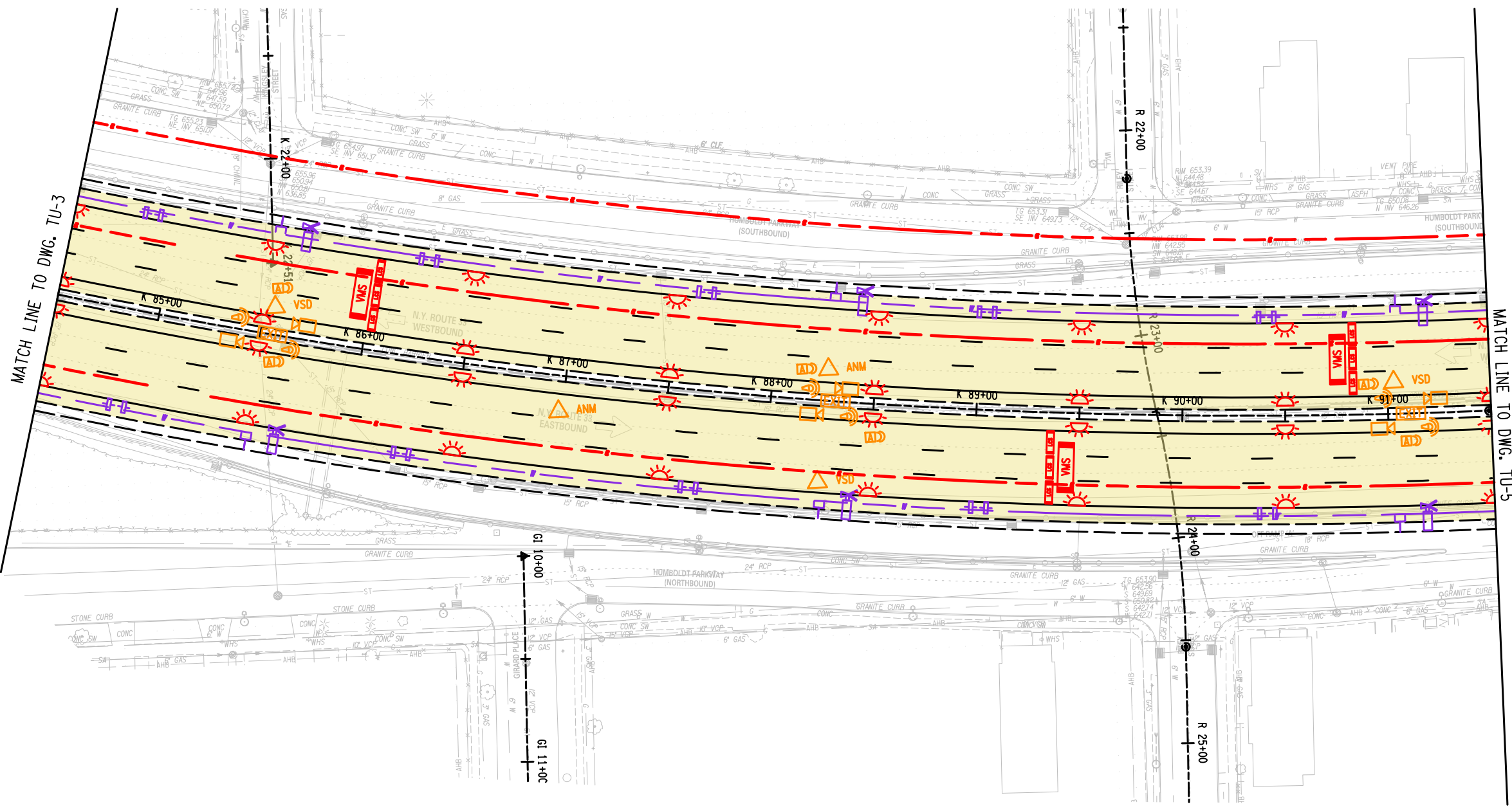

AFFIX SEAL: ON:	ALTERED BY: ON:

AS-BUILT REVISIONS DESCRIPTION OF ALTERATIONS:	KENSINGTON EXPRESSWAY PROJECT	PIN 5512.52	BRIDGES	CULVERTS	ALL DIMENSIONS IN ft UNLESS OTHERWISE NOTED	CONTRACT NUMBER
IT IS A VIOLATION OF LAW FOR ANY PERSON, UNLESS THEY ARE ACTING UNDER THE DIRECTION OF A LICENSED PROFESSIONAL ENGINEER, ARCHITECT, LANDSCAPE ARCHITECT, OR LAND SURVEYOR, TO ALTER AN ITEM IN ANY WAY. IF AN ITEM BEARING THE STAMP OF A LICENSED PROFESSIONAL IS ALTERED, THE ALTERING ENGINEER, ARCHITECT, LANDSCAPE ARCHITECT, OR LAND SURVEYOR SHALL STAMP THE DOCUMENT AND INCLUDE THE NOTATION "ALTERED BY" FOLLOWED BY THEIR SIGNATURE, THE DATE OF SUCH ALTERATION, AND A SPECIFIC DESCRIPTION OF THE ALTERATION.	COUNTY: ERIE	REGION: 05			TUNNEL UTILITY PLAN - 3	DRAWING NO. TU-3 SHEET NO. XX
					HNTB	 Department of Transportation

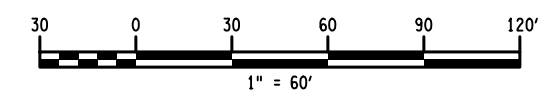
FILE NAME = 551252_oph_urp_kensington.dgn
DATE/TIME = 10/31/13 10:34:43 AM
USER = gnracklage

FILE NAME = 551252_0ph_1rtp_Kensington.dgn
 DATE/TIME = 10/31/11 AM
 USER = gnracklage

DESIGN SUPERVISOR
 JOB MANAGER
 DESIGN
 CHECK
 DRAFTING
 CHECK
 PROJECT MANAGER



- LEGEND:**
- INDICATES TUNNEL ROADWAY LIGHTING
 - INDICATES THRESHOLD AND TUNNEL ROADWAY LIGHTING
 - INDICATES JET FAN
 - INDICATES CCTV SITE
 - INDICATES ACOUSTIC INCIDENT DETECTOR
 - INDICATES PUBLIC ADDRESS SYSTEM (GLASS)
 - INDICATES EXIT SIGN
 - LS INDICATES LIGHT SENSOR
 - ANM INDICATES ANEMOMETER
 - VSD INDICATES VISIBILITY/SMOKE DETECTOR
 - AQS INDICATES AIR QUALITY SENSOR
 - INDICATES FLOOR GUIDANCE LIGHT
 - INDICATES FIXED FIRE FIGHTING SYSTEM SECTION VALVE
 - INDICATES HOSE CONNECTION
 - INDICATES PORTABLE FIRE EXTINGUISHER
 - INDICATES VARIABLE MESSAGE SIGN
 - INDICATES LANE CONTROL SIGNAL

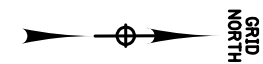


AFFIX SEAL: ON:	ALTERED BY: ON:

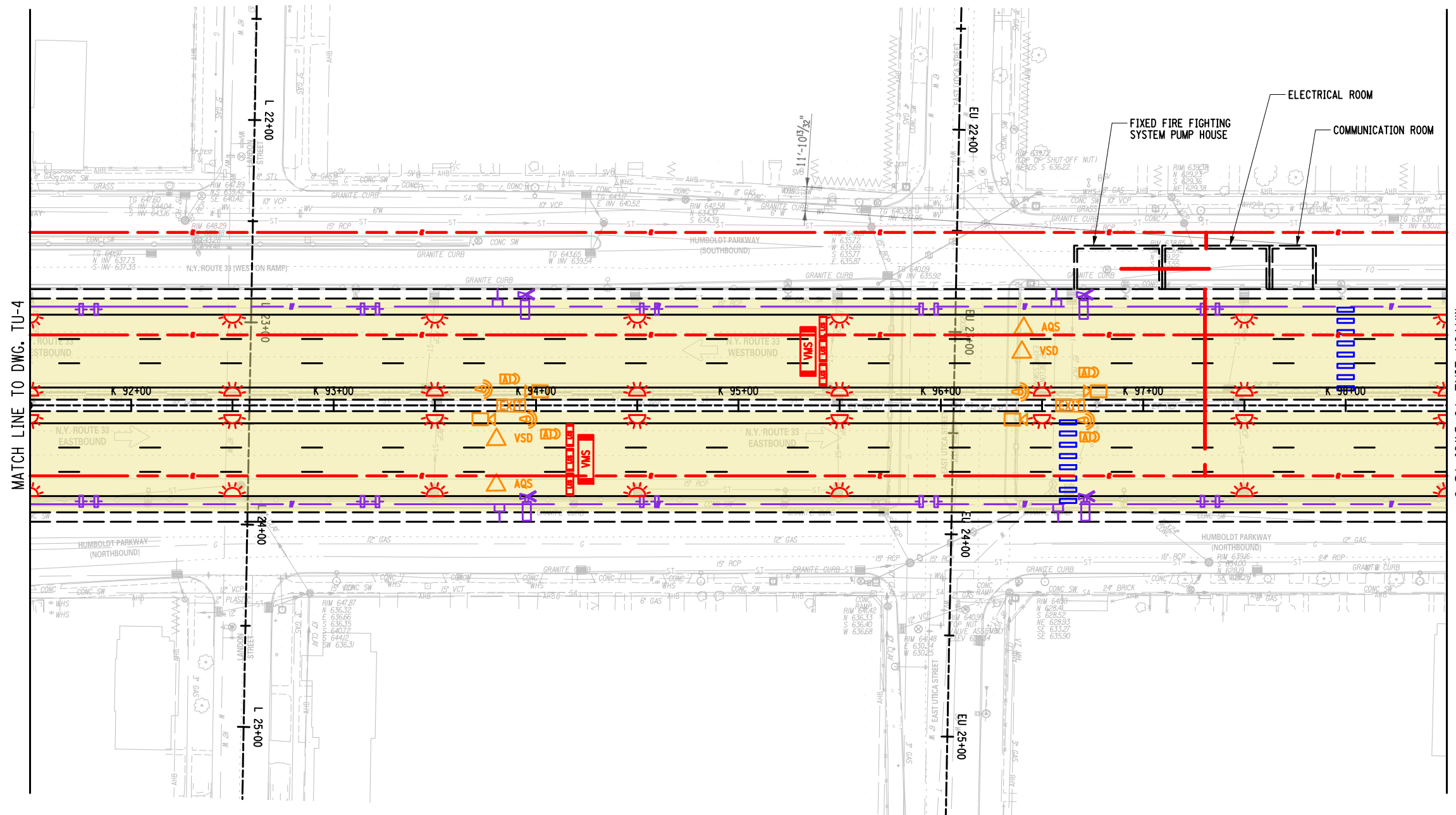
AS-BUILT REVISIONS DESCRIPTION OF ALTERATIONS:	KENSINGTON EXPRESSWAY PROJECT	PIN 5512.52	BRIDGES	CULVERTS	ALL DIMENSIONS IN FT UNLESS OTHERWISE NOTED	CONTRACT NUMBER
	COUNTY: ERIE	REGION: 05				TUNNEL UTILITY PLAN - 4
IT IS A VIOLATION OF LAW FOR ANY PERSON, UNLESS THEY ARE ACTING UNDER THE DIRECTION OF A LICENSED PROFESSIONAL ENGINEER, ARCHITECT, LANDSCAPE ARCHITECT, OR LAND SURVEYOR, TO ALTER AN ITEM IN ANY WAY. IF AN ITEM BEARING THE STAMP OF A LICENSED PROFESSIONAL IS ALTERED, THE ALTERING ENGINEER, ARCHITECT, LANDSCAPE ARCHITECT, OR LAND SURVEYOR SHALL STAMP THE DOCUMENT AND INCLUDE THE NOTATION "ALTERED BY" FOLLOWED BY THEIR SIGNATURE, THE DATE OF SUCH ALTERATION, AND A SPECIFIC DESCRIPTION OF THE ALTERATION.					Department of Transportation	

FILE NAME = 551252_oph_urp_Kensington.dgn
 DATE/TIME = 10/30/10 AM
 USER = gnracklage

PROJECT MANAGER
 CHECK
 DRAFTING
 CHECK
 DESIGN
 JOB MANAGER
 DESIGN SUPERVISOR

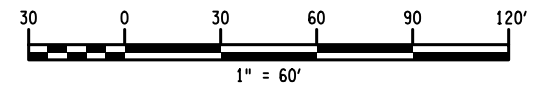


- LEGEND:**
- INDICATES TUNNEL ROADWAY LIGHTING
 - INDICATES THRESHOLD AND TUNNEL ROADWAY LIGHTING
 - INDICATES JET FAN
 - INDICATES CCTV SITE
 - INDICATES ACOUSTIC INCIDENT DETECTOR
 - INDICATES PUBLIC ADDRESS SYSTEM (SLASS)
 - EXIT INDICATES EXIT SIGN
 - LS INDICATES LIGHT SENSOR
 - ANM INDICATES ANEMOMETER
 - VSD INDICATES VISIBILITY/SMOKE DETECTOR
 - AQS INDICATES AIR QUALITY SENSOR
 - INDICATES FLOOR GUIDANCE LIGHT
 - INDICATES FIXED FIRE FIGHTING SYSTEM SECTION VALVE
 - INDICATES HOSE CONNECTION
 - INDICATES PORTABLE FIRE EXTINGUISHER
 - VMS INDICATES VARIABLE MESSAGE SIGN
 - LCS INDICATES LANE CONTROL SIGNAL



MATCH LINE TO DWG. TU-4

MATCH LINE TO DWG. TU-6

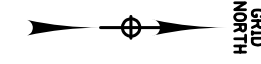


AFFIX SEAL: ON:	ALTERED BY: ON:

AS-BUILT REVISIONS DESCRIPTION OF ALTERATIONS:	KENSINGTON EXPRESSWAY PROJECT	PIN 5512.52	BRIDGES	CULVERTS	ALL DIMENSIONS IN ft UNLESS OTHERWISE NOTED	CONTRACT NUMBER
IT IS A VIOLATION OF LAW FOR ANY PERSON, UNLESS THEY ARE ACTING UNDER THE DIRECTION OF A LICENSED PROFESSIONAL ENGINEER, ARCHITECT, LANDSCAPE ARCHITECT, OR LAND SURVEYOR, TO ALTER AN ITEM IN ANY WAY. IF AN ITEM BEARING THE STAMP OF A LICENSED PROFESSIONAL IS ALTERED, THE ALTERING ENGINEER, ARCHITECT, LANDSCAPE ARCHITECT, OR LAND SURVEYOR SHALL STAMP THE DOCUMENT AND INCLUDE THE NOTATION "ALTERED BY" FOLLOWED BY THEIR SIGNATURE, THE DATE OF SUCH ALTERATION, AND A SPECIFIC DESCRIPTION OF THE ALTERATION.	COUNTY: ERIE	REGION: 05			TUNNEL UTILITY PLAN - 5	DRAWING NO. TU-5 SHEET NO. XX
					HNTB	Department of Transportation

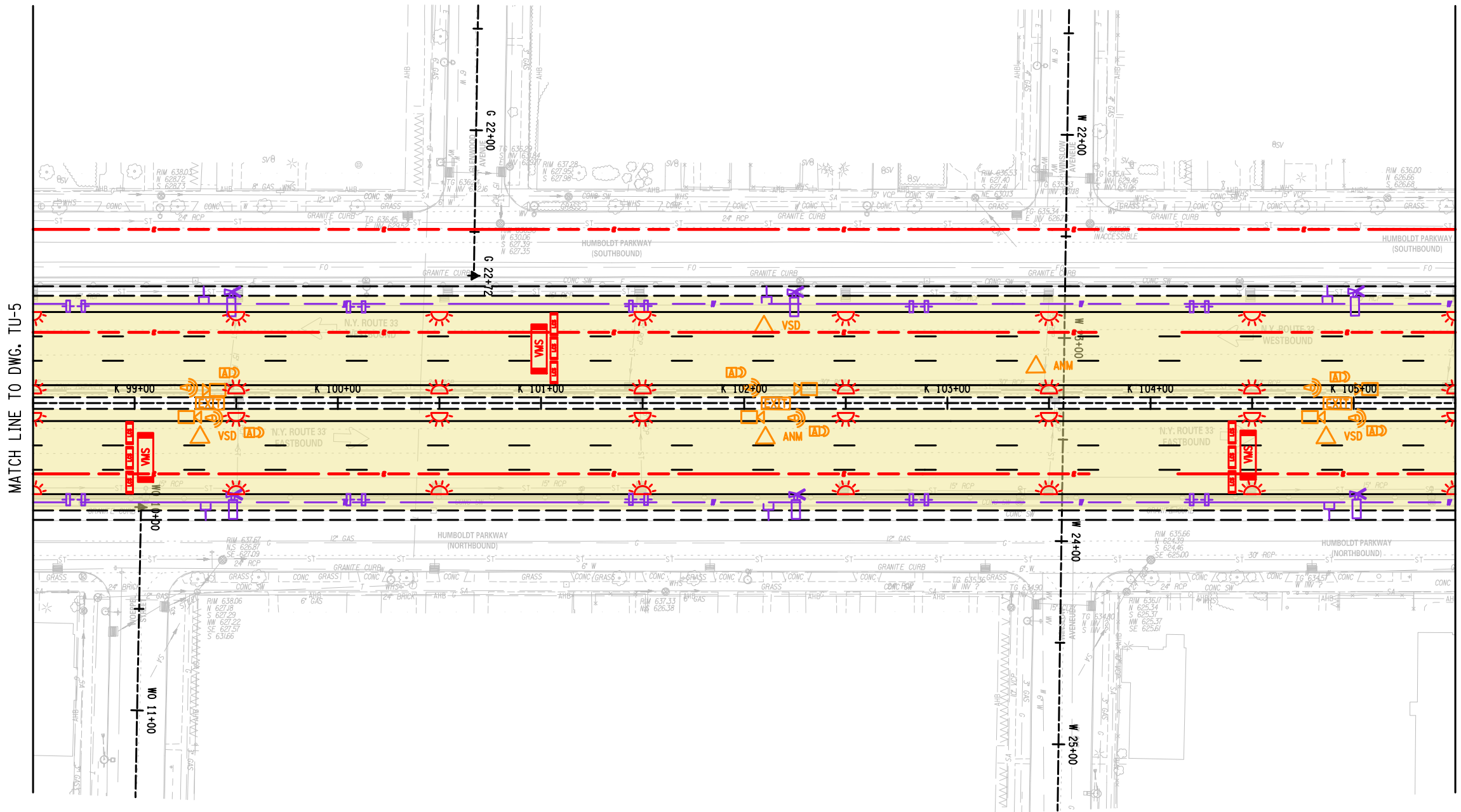
FILE NAME = 551252_oph_utp_Kensington.dgn
 DATE/TIME = 10/30/25 10:35:35 AM
 USER = gnracklage

DESIGN SUPERVISOR JOB MANAGER DESIGN CHECK DRAFTING CHECK PROJECT MANAGER



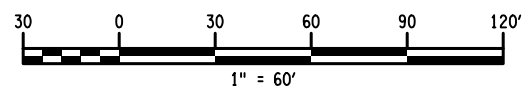
LEGEND:

- INDICATES TUNNEL ROADWAY LIGHTING
- INDICATES THRESHOLD AND TUNNEL ROADWAY LIGHTING
- INDICATES JET FAN
- INDICATES CCTV SITE
- INDICATES ACOUSTIC INCIDENT DETECTOR
- INDICATES PUBLIC ADDRESS SYSTEM (GLASS)
- INDICATES EXIT SIGN
- LS INDICATES LIGHT SENSOR
- ANM INDICATES ANEMOMETER
- VSD INDICATES VISIBILITY/SMOKE DETECTOR
- AQS INDICATES AIR QUALITY SENSOR
- INDICATES FLOOR GUIDANCE LIGHT
- INDICATES FIXED FIRE FIGHTING SYSTEM SECTION VALVE
- INDICATES HOSE CONNECTION
- INDICATES PORTABLE FIRE EXTINGUISHER
- VMS INDICATES VARIABLE MESSAGE SIGN
- INDICATES LANE CONTROL SIGNAL



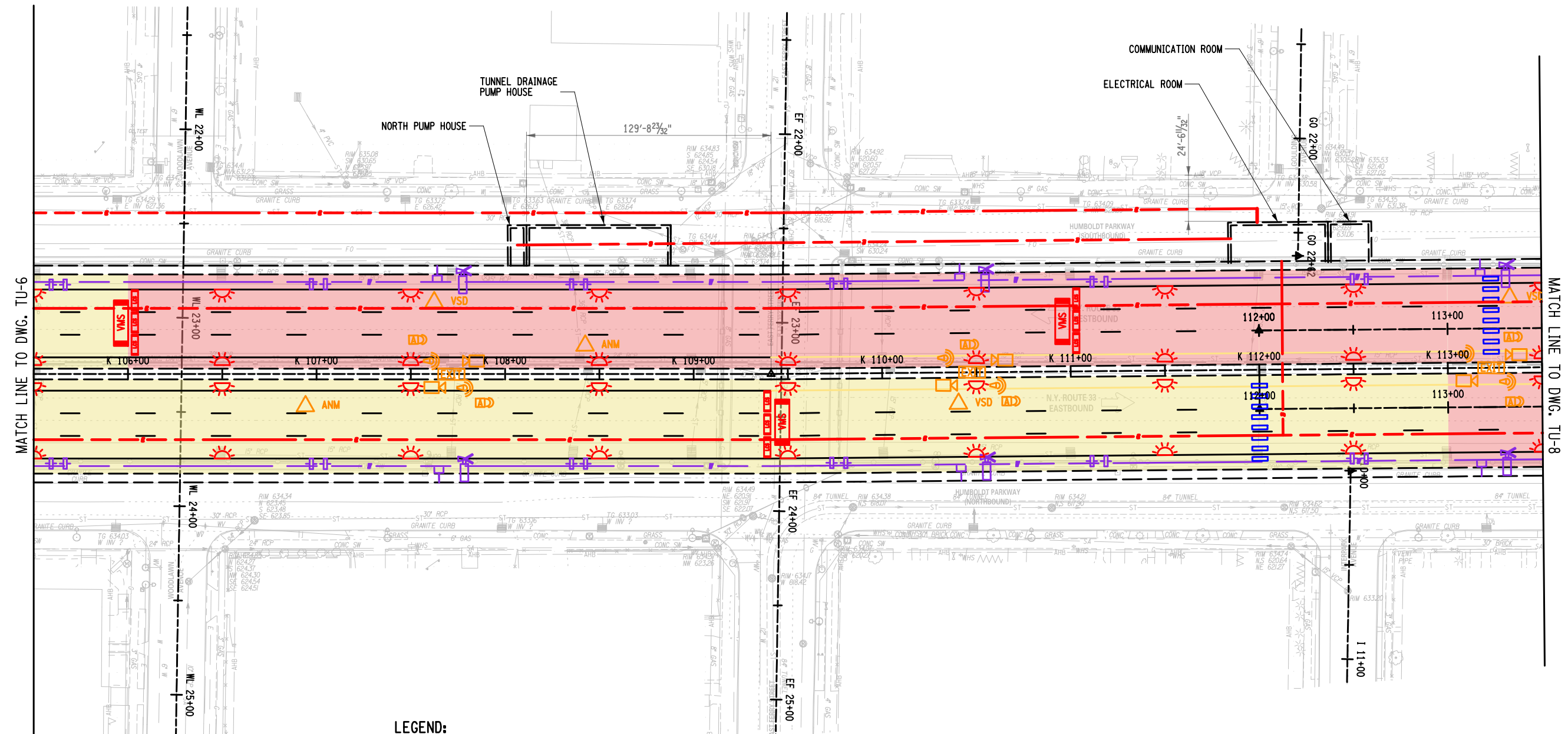
MATCH LINE TO DWG. TU-5

MATCH LINE TO DWG. TU-7



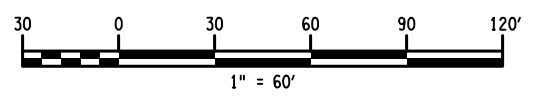
AFFIX SEAL: ON:	ALTERED BY: ON:

AS-BUILT REVISIONS DESCRIPTION OF ALTERATIONS:	KENSINGTON EXPRESSWAY PROJECT	PIN 5512.52	BRIDGES	CULVERTS	ALL DIMENSIONS IN ft UNLESS OTHERWISE NOTED	CONTRACT NUMBER
IT IS A VIOLATION OF LAW FOR ANY PERSON, UNLESS THEY ARE ACTING UNDER THE DIRECTION OF A LICENSED PROFESSIONAL ENGINEER, ARCHITECT, LANDSCAPE ARCHITECT, OR LAND SURVEYOR, TO ALTER AN ITEM IN ANY WAY. IF AN ITEM BEARING THE STAMP OF A LICENSED PROFESSIONAL IS ALTERED, THE ALTERING ENGINEER, ARCHITECT, LANDSCAPE ARCHITECT, OR LAND SURVEYOR SHALL STAMP THE DOCUMENT AND INCLUDE THE NOTATION "ALTERED BY" FOLLOWED BY THEIR SIGNATURE, THE DATE OF SUCH ALTERATION, AND A SPECIFIC DESCRIPTION OF THE ALTERATION.	COUNTY: ERIE	REGION: 05			TUNNEL UTILITY PLAN - 6	DRAWING NO. TU-6 SHEET NO. XX
					HNTB	Department of Transportation



LEGEND:

- INDICATES TUNNEL ROADWAY LIGHTING
- INDICATES THRESHOLD AND TUNNEL ROADWAY LIGHTING
- INDICATES JET FAN
- INDICATES CCTV SITE
- INDICATES ACOUSTIC INCIDENT DETECTOR
- INDICATES PUBLIC ADDRESS SYSTEM (GLASS)
- INDICATES EXIT SIGN
- LS INDICATES LIGHT SENSOR
- ANM INDICATES ANEMOMETER
- VSD INDICATES VISIBILITY/SMOKE DETECTOR
- AQS INDICATES AIR QUALITY SENSOR
- INDICATES FLOOR GUIDANCE LIGHT
- INDICATES FIXED FIRE FIGHTING SYSTEM SECTION VALVE
- INDICATES HOSE CONNECTION
- INDICATES PORTABLE FIRE EXTINGUISHER
- INDICATES VARIABLE MESSAGE SIGN
- INDICATES LANE CONTROL SIGNAL



AFFIX SEAL: ON: _____
 ALTERED BY: ON: _____

AS-BUILT REVISIONS DESCRIPTION OF ALTERATIONS:	KENSINGTON EXPRESSWAY PROJECT COUNTY: ERIE REGION: 05	PIN 5512.52	BRIDGES	CULVERTS	ALL DIMENSIONS IN ft UNLESS OTHERWISE NOTED	CONTRACT NUMBER
TUNNEL UTILITY PLAN - 7						DRAWING NO. TU-7 SHEET NO. XX

IT IS A VIOLATION OF LAW FOR ANY PERSON, UNLESS THEY ARE ACTING UNDER THE DIRECTION OF A LICENSED PROFESSIONAL ENGINEER, ARCHITECT, LANDSCAPE ARCHITECT, OR LAND SURVEYOR, TO ALTER AN ITEM IN ANY WAY. IF AN ITEM BEARING THE STAMP OF A LICENSED PROFESSIONAL IS ALTERED, THE ALTERING ENGINEER, ARCHITECT, LANDSCAPE ARCHITECT, OR LAND SURVEYOR SHALL STAMP THE DOCUMENT AND INCLUDE THE NOTATION "ALTERED BY" FOLLOWED BY THEIR SIGNATURE, THE DATE OF SUCH ALTERATION, AND A SPECIFIC DESCRIPTION OF THE ALTERATION.

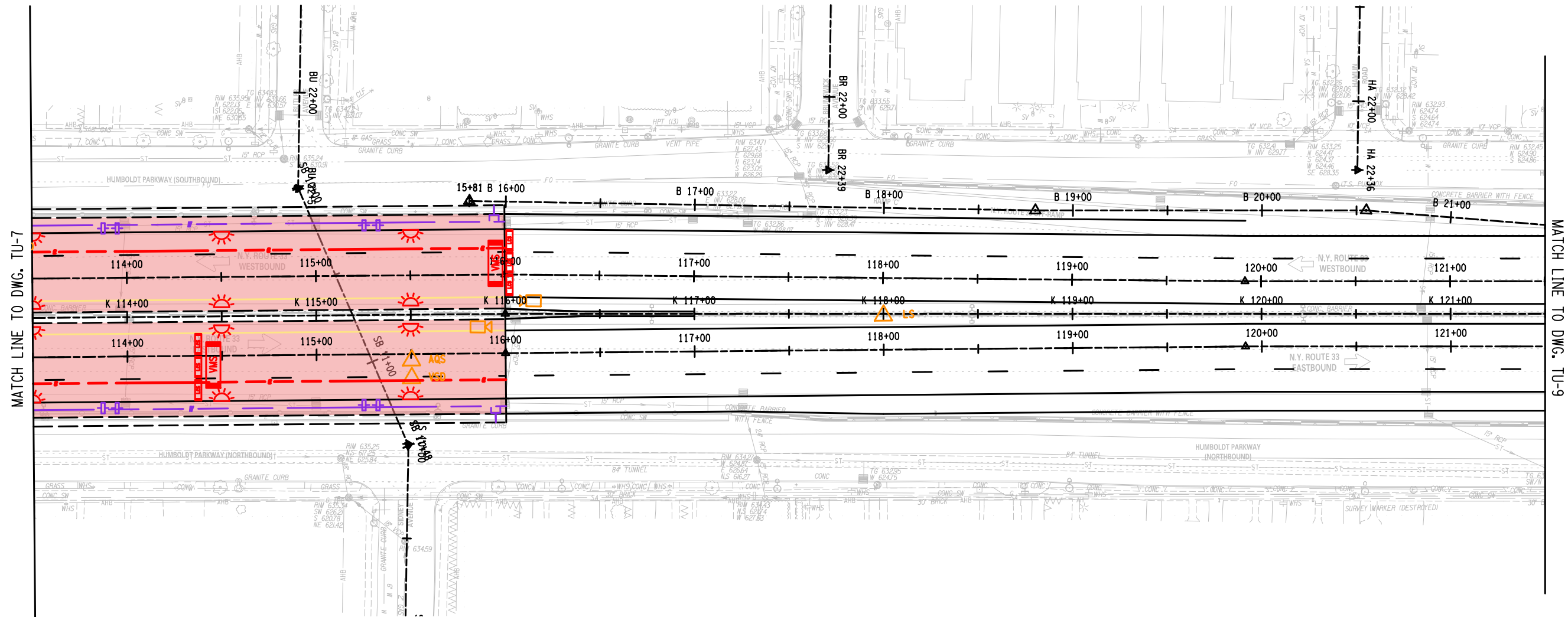


FILE NAME = 551252_oph_urp_kensington.dgn
 DATE/TIME = 10/30/2018 10:35:58 AM
 USER = gnracklage

PROJECT MANAGER
 CHECK
 DRAFTING
 CHECK
 DESIGN
 JOB MANAGER
 DESIGN SUPERVISOR

FILE NAME = 551252_oph_urp_kensington.dgn
 DATE/TIME = 10/30/20 AM
 USER = gnracklage

DESIGN SUPERVISOR
 JOB MANAGER
 DESIGN
 CHECK
 DRAFTING
 CHECK
 PROJECT MANAGER

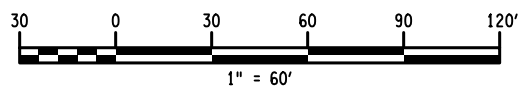


MATCH LINE TO DWG. TU-7

MATCH LINE TO DWG. TU-9

LEGEND:

- INDICATES TUNNEL ROADWAY LIGHTING
- INDICATES THRESHOLD AND TUNNEL ROADWAY LIGHTING
- INDICATES JET FAN
- INDICATES CCTV SITE
- INDICATES ACOUSTIC INCIDENT DETECTOR
- INDICATES PUBLIC ADDRESS SYSTEM (GLASS)
- INDICATES EXIT SIGN
- INDICATES LIGHT SENSOR
- INDICATES ANEMOMETER
- INDICATES VISIBILITY/SMOKE DETECTOR
- INDICATES AIR QUALITY SENSOR
- INDICATES FLOOR GUIDANCE LIGHT
- INDICATES FIXED FIRE FIGHTING SYSTEM SECTION VALVE
- INDICATES HOSE CONNECTION
- INDICATES PORTABLE FIRE EXTINGUISHER
- INDICATES VARIABLE MESSAGE SIGN
- INDICATES LANE CONTROL SIGNAL

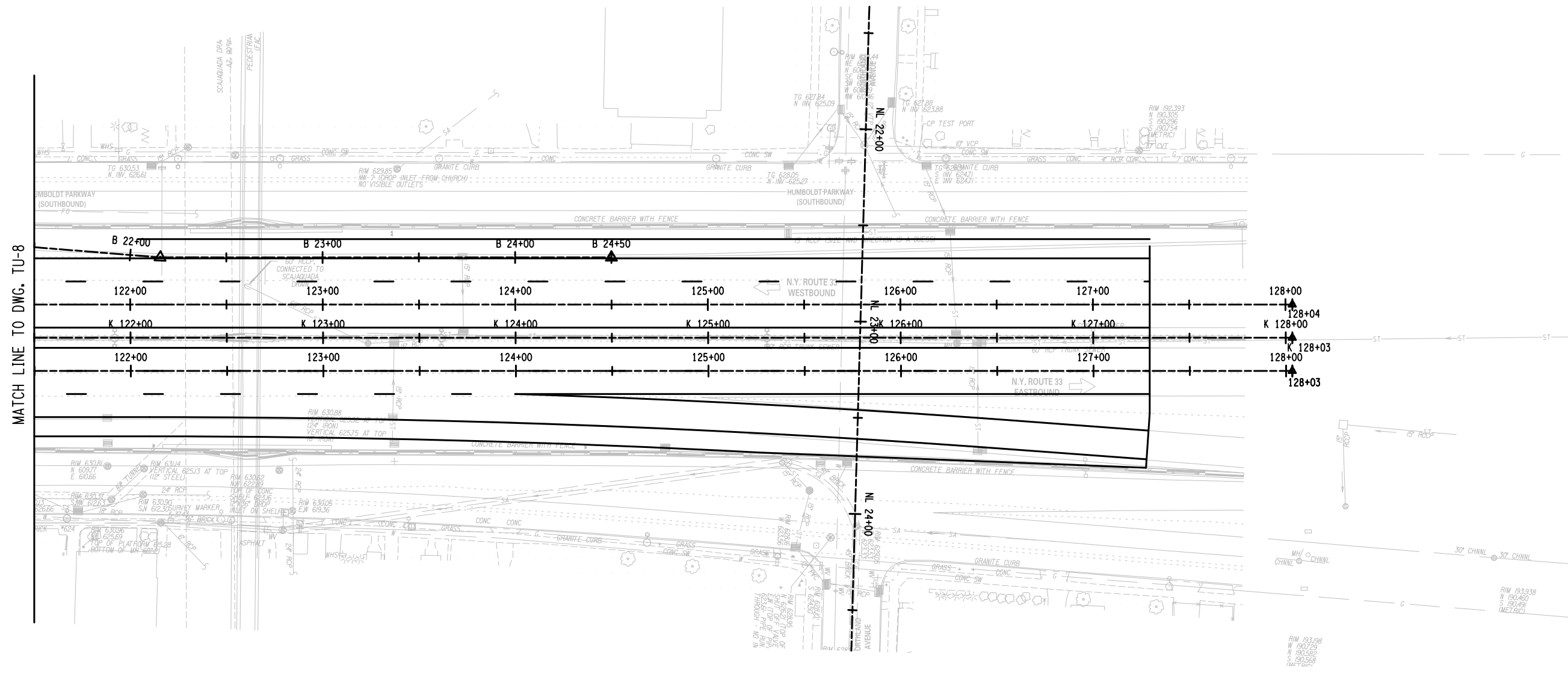
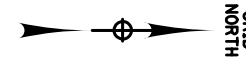


AFFIX SEAL: ON:	ALTERED BY: ON:

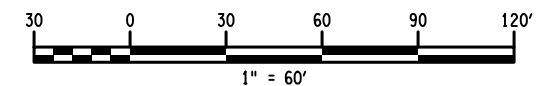
AS-BUILT REVISIONS DESCRIPTION OF ALTERATIONS:	KENSINGTON EXPRESSWAY PROJECT	PIN 5512.52	BRIDGES	CULVERTS	ALL DIMENSIONS IN FT UNLESS OTHERWISE NOTED	CONTRACT NUMBER
					TUNNEL UTILITY PLAN - 8	DRAWING NO. TU-8 SHEET NO. XX
IT IS A VIOLATION OF LAW FOR ANY PERSON, UNLESS THEY ARE ACTING UNDER THE DIRECTION OF A LICENSED PROFESSIONAL ENGINEER, ARCHITECT, LANDSCAPE ARCHITECT, OR LAND SURVEYOR, TO ALTER AN ITEM IN ANY WAY. IF AN ITEM BEARING THE STAMP OF A LICENSED PROFESSIONAL IS ALTERED, THE ALTERING ENGINEER, ARCHITECT, LANDSCAPE ARCHITECT, OR LAND SURVEYOR SHALL STAMP THE DOCUMENT AND INCLUDE THE NOTATION "ALTERED BY" FOLLOWED BY THEIR SIGNATURE, THE DATE OF SUCH ALTERATION, AND A SPECIFIC DESCRIPTION OF THE ALTERATION.	COUNTY: ERIE REGION: 05					Department of Transportation

FILE NAME = 551252_oph_urp_Kensington.dgn
 DATE/TIME = 10/30/13 10:36:43 AM
 USER = gwrocklage

DESIGN SUPERVISOR JOB MANAGER DESIGN CHECK DRAFTING CHECK PROJECT MANAGER



MATCH LINE TO DWG. TU-8

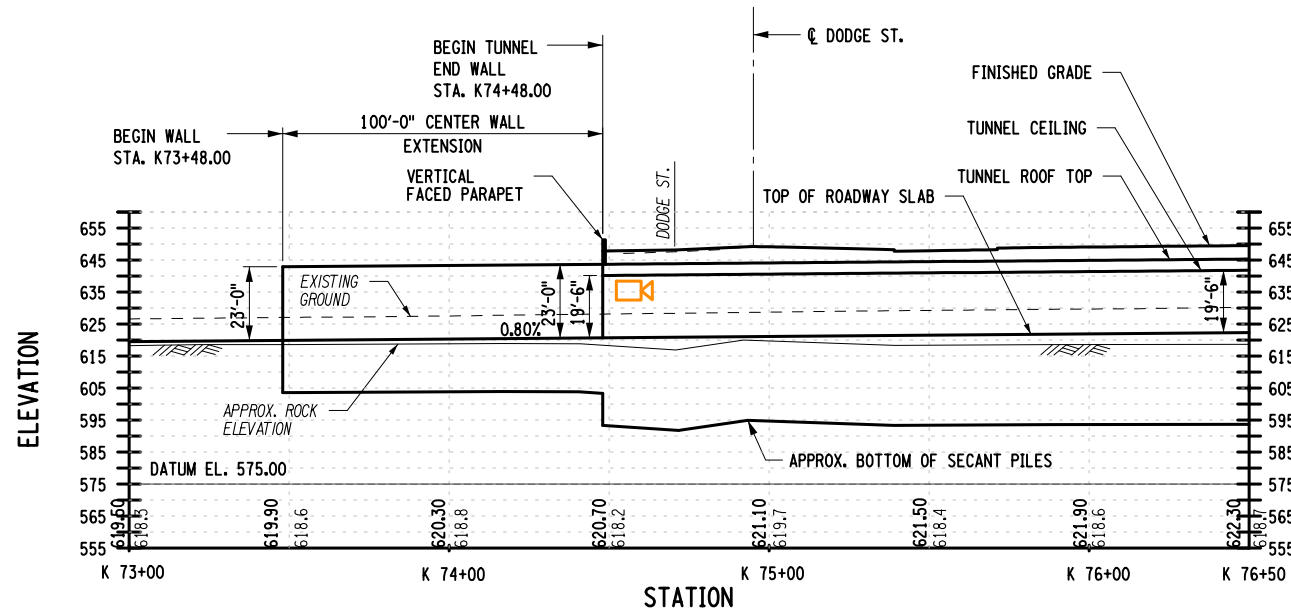


AFFIX SEAL: ON:	ALTERED BY: ON:
<p>AS-BUILT REVISIONS DESCRIPTION OF ALTERATIONS:</p>	

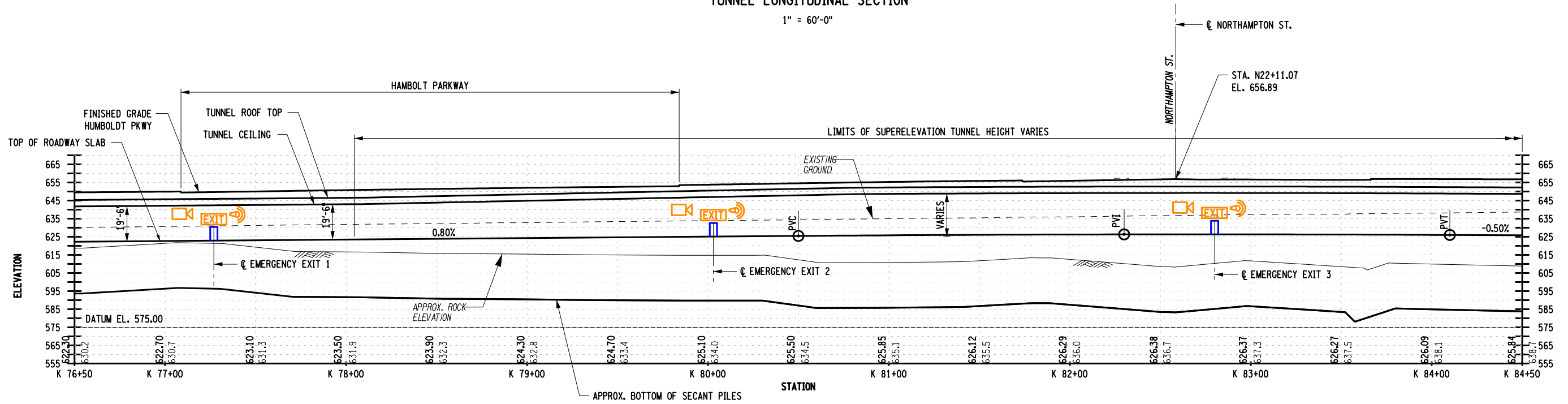
KENSINGTON EXPRESSWAY PROJECT		PIN 5512.52	BRIDGES	CULVERTS	ALL DIMENSIONS IN ft UNLESS OTHERWISE NOTED	CONTRACT NUMBER
COUNTY: ERIE		REGION: 05			TUNNEL UTILITY PLAN - 9	DRAWING NO. TU-9 SHEET NO. XX
<p>IT IS A VIOLATION OF LAW FOR ANY PERSON, UNLESS THEY ARE ACTING UNDER THE DIRECTION OF A LICENSED PROFESSIONAL ENGINEER, ARCHITECT, LANDSCAPE ARCHITECT, OR LAND SURVEYOR, TO ALTER AN ITEM IN ANY WAY. IF AN ITEM BEARING THE STAMP OF A LICENSED PROFESSIONAL IS ALTERED, THE ALTERING ENGINEER, ARCHITECT, LANDSCAPE ARCHITECT, OR LAND SURVEYOR SHALL STAMP THE DOCUMENT AND INCLUDE THE NOTATION "ALTERED BY" FOLLOWED BY THEIR SIGNATURE, THE DATE OF SUCH ALTERATION, AND A SPECIFIC DESCRIPTION OF THE ALTERATION.</p>						

FILE NAME = 551252_cph_pro_TUNNEL.dgn
 DATE/TIME = 3/12/11 PM
 USER = gwrocklage

PROJECT MANAGER
 CHECK
 DRAFTING
 CHECK
 DESIGN
 JOB MANAGER
 DESIGN SUPERVISOR



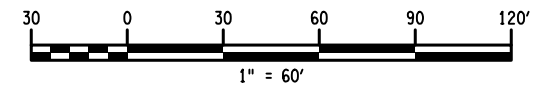
TUNNEL LONGITUDINAL SECTION
 1" = 60'-0"



TUNNEL LONGITUDINAL SECTION
 1" = 60'-0"

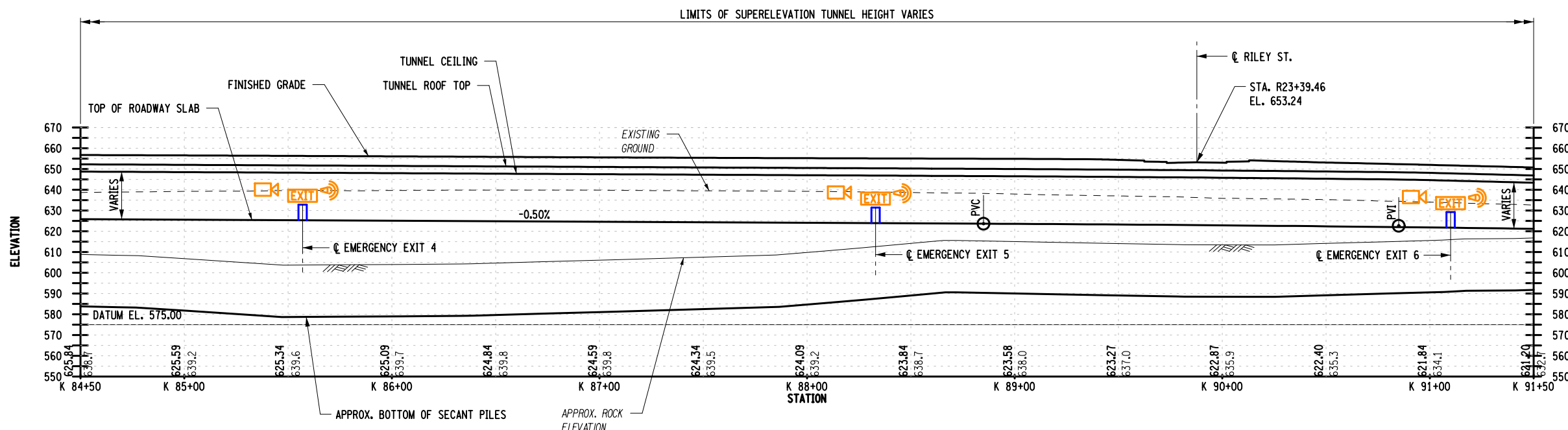
LEGEND:

- INDICATES PUBLIC ADDRESS SYSTEM (SLASS)
- INDICATES CCTV CAMERA
- INDICATES EMERGENCY EXIT SIGN
- INDICATES EMERGENCY EXIT DOOR

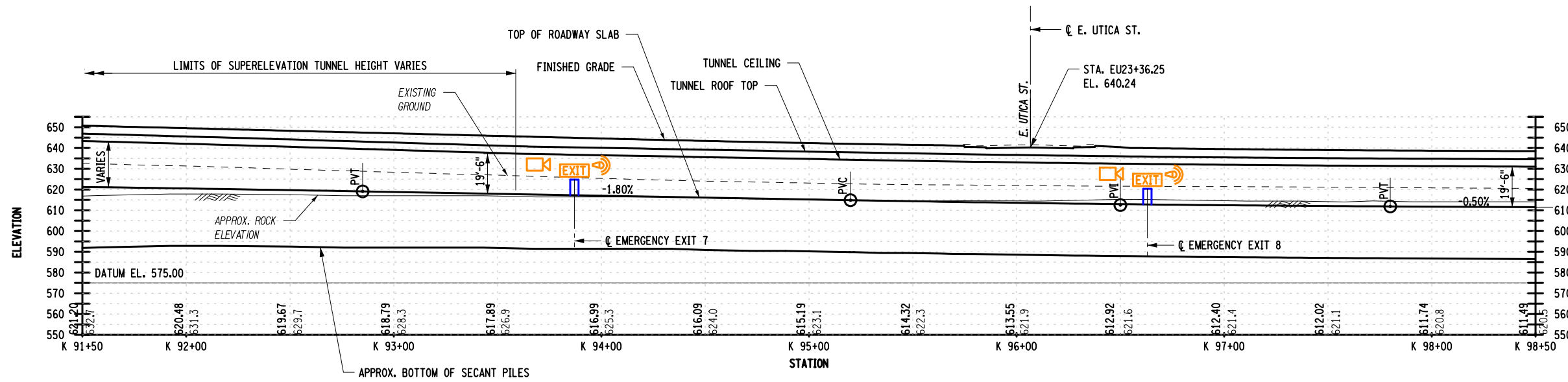


AFFIX SEAL: ON:	ALTERED BY: ON:
AS-BUILT REVISIONS DESCRIPTION OF ALTERATIONS:	

KENSINGTON EXPRESSWAY PROJECT		PIN 5512.52	BRIDGES	CULVERTS	ALL DIMENSIONS IN FT UNLESS OTHERWISE NOTED	CONTRACT NUMBER	
COUNTY: ERIE		REGION: 05			CENTER WALL ELEVATION - 1	DRAWING NO. TN-1	
						SHEET NO. XX	
IT IS A VIOLATION OF LAW FOR ANY PERSON, UNLESS THEY ARE ACTING UNDER THE DIRECTION OF A LICENSED PROFESSIONAL ENGINEER, ARCHITECT, LANDSCAPE ARCHITECT, OR LAND SURVEYOR, TO ALTER AN ITEM IN ANY WAY. IF AN ITEM BEARING THE STAMP OF A LICENSED PROFESSIONAL IS ALTERED, THE ALTERING ENGINEER, ARCHITECT, LANDSCAPE ARCHITECT, OR LAND SURVEYOR SHALL STAMP THE DOCUMENT AND INCLUDE THE NOTATION "ALTERED BY" FOLLOWED BY THEIR SIGNATURE, THE DATE OF SUCH ALTERATION, AND A SPECIFIC DESCRIPTION OF THE ALTERATION.							 Department of Transportation

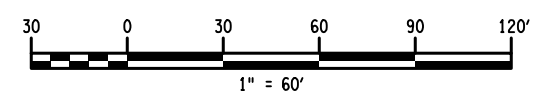


TUNNEL LONGITUDINAL SECTION
1" = 60'-0"



TUNNEL LONGITUDINAL SECTION
1" = 60'-0"

- LEGEND:**
- INDICATES PUBLIC ADDRESS SYSTEM (GLASS)
 - INDICATES CCTV CAMERA
 - INDICATES EMERGENCY EXIT SIGN
 - INDICATES EMERGENCY EXIT DOOR

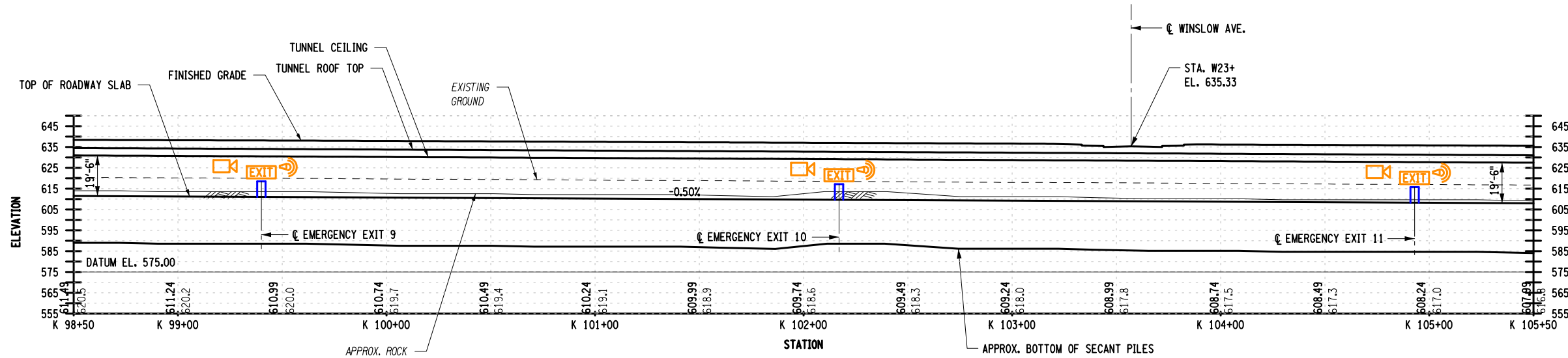


AFFIX SEAL: ON:	ALTERED BY: ON:
AS-BUILT REVISIONS DESCRIPTION OF ALTERATIONS:	

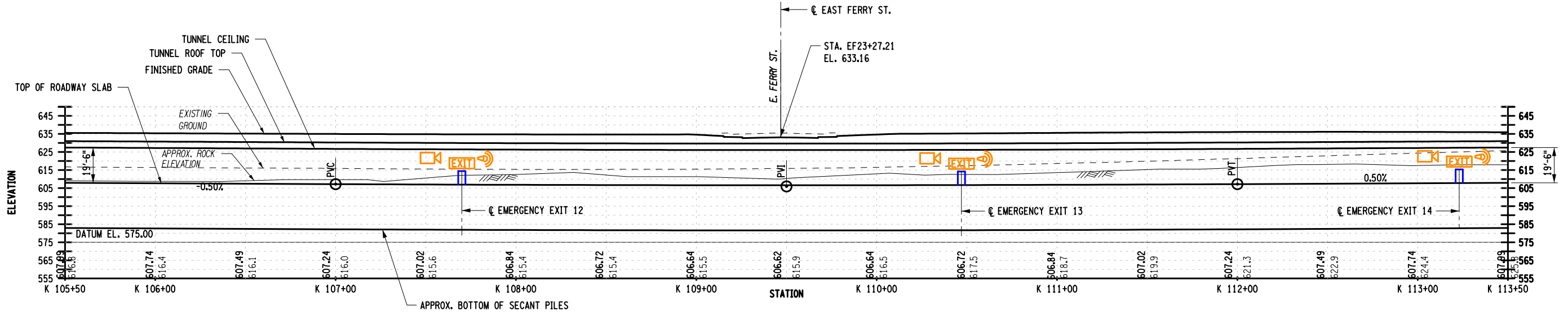
KENSINGTON EXPRESSWAY PROJECT		PIN 5512.52	BRIDGES	CULVERTS	ALL DIMENSIONS IN FT UNLESS OTHERWISE NOTED	CONTRACT NUMBER
COUNTY: ERIE		REGION: 05			CENTER WALL ELEVATION - 2	DRAWING NO. TN-2 SHEET NO. XX
IT IS A VIOLATION OF LAW FOR ANY PERSON, UNLESS THEY ARE ACTING UNDER THE DIRECTION OF A LICENSED PROFESSIONAL ENGINEER, ARCHITECT, LANDSCAPE ARCHITECT, OR LAND SURVEYOR, TO ALTER AN ITEM IN ANY WAY. IF AN ITEM BEARING THE STAMP OF A LICENSED PROFESSIONAL IS ALTERED, THE ALTERING ENGINEER, ARCHITECT, LANDSCAPE ARCHITECT, OR LAND SURVEYOR SHALL STAMP THE DOCUMENT AND INCLUDE THE NOTATION "ALTERED BY" FOLLOWED BY THEIR SIGNATURE, THE DATE OF SUCH ALTERATION, AND A SPECIFIC DESCRIPTION OF THE ALTERATION.						

FILE NAME = 551252_cph_pro_TUNNEL.dgn
DATE/TIME = 3/13/06 PM
USER = gwracklage

PROJECT MANAGER
CHECK
DRAFTING
CHECK
DESIGN
JOB MANAGER
DESIGN SUPERVISOR

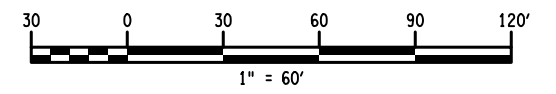


TUNNEL LONGITUDINAL SECTION
1" = 60'-0"



TUNNEL LONGITUDINAL SECTION
1" = 60'-0"

- LEGEND:**
- INDICATES PUBLIC ADDRESS SYSTEM (GLASS)
 - INDICATES CCTV CAMERA
 - INDICATES EMERGENCY EXIT SIGN
 - INDICATES EMERGENCY EXIT DOOR



AFFIX SEAL: ON:	ALTERED BY: ON:
AS-BUILT REVISIONS DESCRIPTION OF ALTERATIONS:	

KENSINGTON EXPRESSWAY PROJECT	PIN 5512.52	BRIDGES	CULVERTS	ALL DIMENSIONS IN FT UNLESS OTHERWISE NOTED	CONTRACT NUMBER
COUNTY: ERIE	REGION: 05			CENTER WALL ELEVATION - 3	DRAWING NO. TN-3 SHEET NO. XX

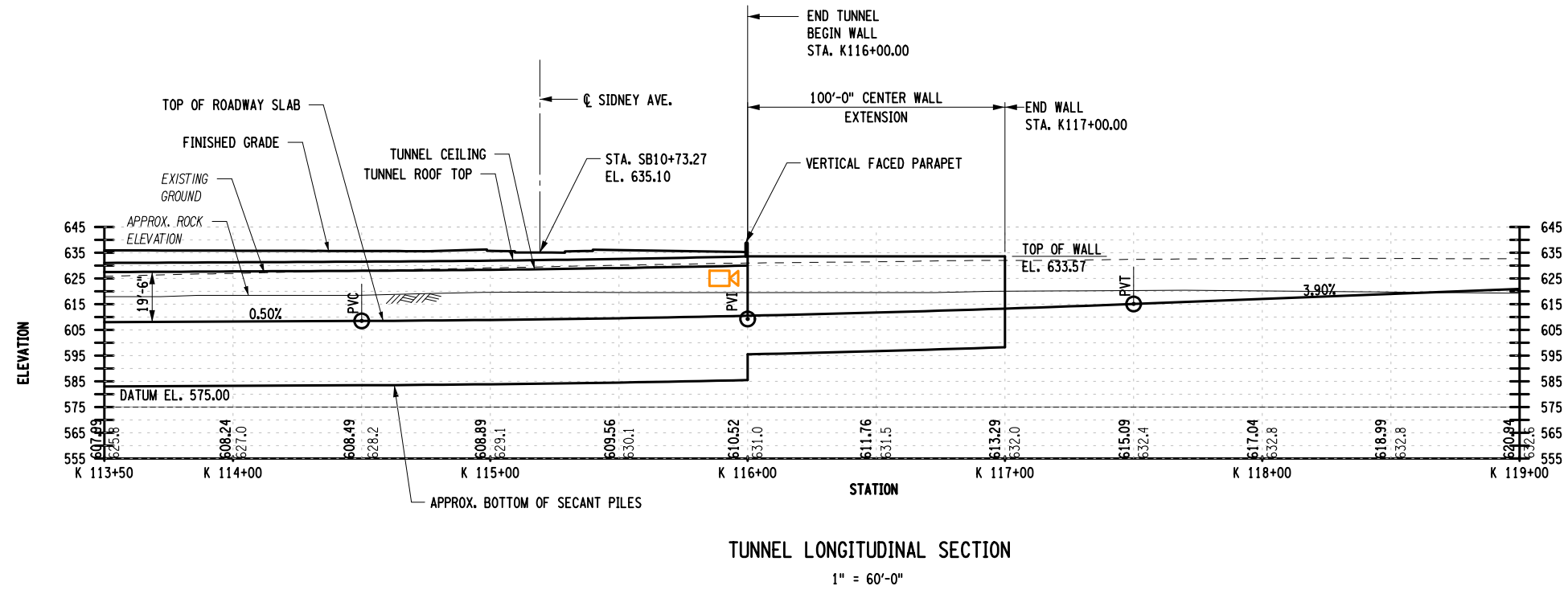
IT IS A VIOLATION OF LAW FOR ANY PERSON, UNLESS THEY ARE ACTING UNDER THE DIRECTION OF A LICENSED PROFESSIONAL ENGINEER, ARCHITECT, LANDSCAPE ARCHITECT, OR LAND SURVEYOR, TO ALTER AN ITEM IN ANY WAY. IF AN ITEM BEARING THE STAMP OF A LICENSED PROFESSIONAL IS ALTERED, THE ALTERING ENGINEER, ARCHITECT, LANDSCAPE ARCHITECT, OR LAND SURVEYOR SHALL STAMP THE DOCUMENT AND INCLUDE THE NOTATION "ALTERED BY" FOLLOWED BY THEIR SIGNATURE, THE DATE OF SUCH ALTERATION, AND A SPECIFIC DESCRIPTION OF THE ALTERATION.

FILE NAME = 551252_cph_pro_TUNNEL.dgn
DATE/TIME = 3/13/26 PM
USER = gwracklage

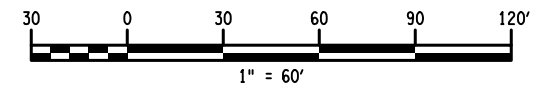
DESIGN SUPERVISOR DESIGN CHECK DRAFTING CHECK PROJECT MANAGER

FILE NAME = 551252_cph_pro_TUNNEL.dgn
 DATE/TIME = 3/13/51 PM
 USER = gwracklage

DESIGN SUPERVISOR
 JOB MANAGER
 DESIGN
 CHECK
 DRAFTING
 CHECK
 PROJECT MANAGER



LEGEND:
 INDICATES CCTV CAMERA



AFFIX SEAL: ON:	ALTERED BY: ON:

AS-BUILT REVISIONS DESCRIPTION OF ALTERATIONS:	KENSINGTON EXPRESSWAY PROJECT	PIN 5512.52	BRIDGES	CULVERTS	ALL DIMENSIONS IN FT UNLESS OTHERWISE NOTED	CONTRACT NUMBER
	COUNTY: ERIE	REGION: 05				CENTER WALL ELEVATION - 4
	IT IS A VIOLATION OF LAW FOR ANY PERSON, UNLESS THEY ARE ACTING UNDER THE DIRECTION OF A LICENSED PROFESSIONAL ENGINEER, ARCHITECT, LANDSCAPE ARCHITECT, OR LAND SURVEYOR, TO ALTER AN ITEM IN ANY WAY. IF AN ITEM BEARING THE STAMP OF A LICENSED PROFESSIONAL IS ALTERED, THE ALTERING ENGINEER, ARCHITECT, LANDSCAPE ARCHITECT, OR LAND SURVEYOR SHALL STAMP THE DOCUMENT AND INCLUDE THE NOTATION "ALTERED BY" FOLLOWED BY THEIR SIGNATURE, THE DATE OF SUCH ALTERATION, AND A SPECIFIC DESCRIPTION OF THE ALTERATION.					

PROJECT MANAGER

CHECK

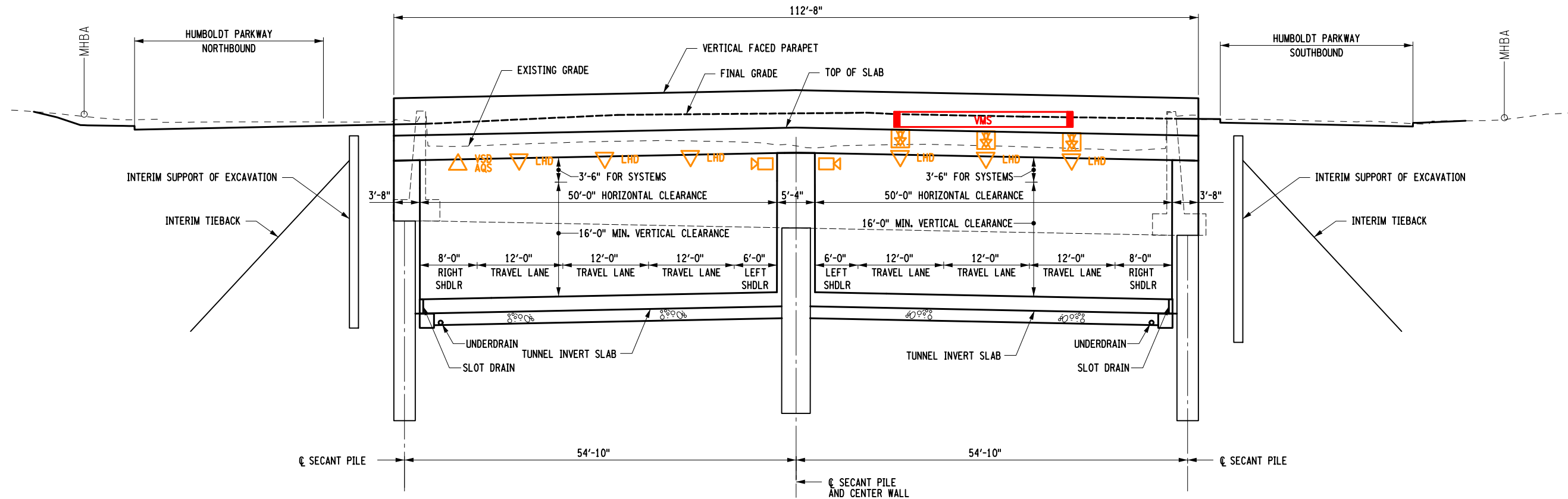
DRAFTING

CHECK

DESIGN

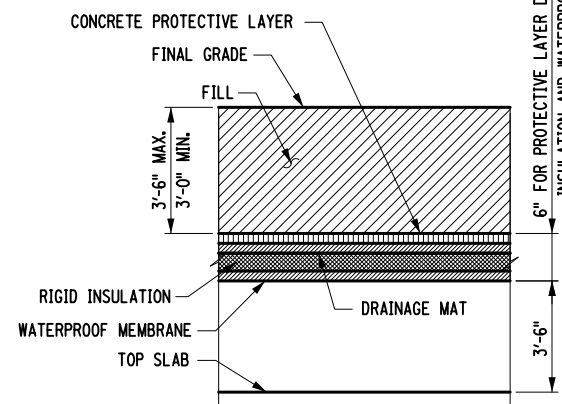
JOB MANAGER

DESIGN SUPERVISOR

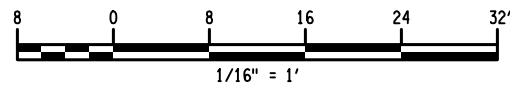


NORTH PORTAL (STA. 116+00) ELEVATION
(LOOKING DOWN STATION)

1/16" = 1'-0"



COVER AND FILL DETAIL
N.T.S.



LEGEND:

- INDICATES CCTV SITE
- INDICATES VISIBILITY/SMOKE DETECTOR
- INDICATES AIR QUALITY SENSOR
- INDICATES LINEAR HEAT DETECTION CABLE
- INDICATES LANE USE CONTROL SIGN
- INDICATES CRUSHED AGGREGATE FOR UNDERDRAIN
- INDICATES VARIABLE MESSAGE SIGN

AFFIX SEAL: ON:	ALTERED BY: ON:
<p>AS-BUILT REVISIONS DESCRIPTION OF ALTERATIONS:</p>	

KENSINGTON EXPRESSWAY PROJECT		PIN 5512.52	BRIDGES	CULVERTS	ALL DIMENSIONS IN FT UNLESS OTHERWISE NOTED	CONTRACT NUMBER
COUNTY: ERIE		REGION: 05			NORTH PORTAL ELEVATION	DRAWING NO. TN-5 SHEET NO.
<p>IT IS A VIOLATION OF LAW FOR ANY PERSON, UNLESS THEY ARE ACTING UNDER THE DIRECTION OF A LICENSED PROFESSIONAL ENGINEER, ARCHITECT, LANDSCAPE ARCHITECT, OR LAND SURVEYOR, TO ALTER AN ITEM IN ANY WAY. IF AN ITEM BEARING THE STAMP OF A LICENSED PROFESSIONAL IS ALTERED, THE ALTERING ENGINEER, ARCHITECT, LANDSCAPE ARCHITECT, OR LAND SURVEYOR SHALL STAMP THE DOCUMENT AND INCLUDE THE NOTATION "ALTERED BY" FOLLOWED BY THEIR SIGNATURE, THE DATE OF SUCH ALTERATION, AND A SPECIFIC DESCRIPTION OF THE ALTERATION.</p>						

FILE NAME = 551252_oph_sec_typ_tunnel.dgn
DATE/TIME = 12/07/14 PM
USER = PELL

PROJECT MANAGER

CHECK

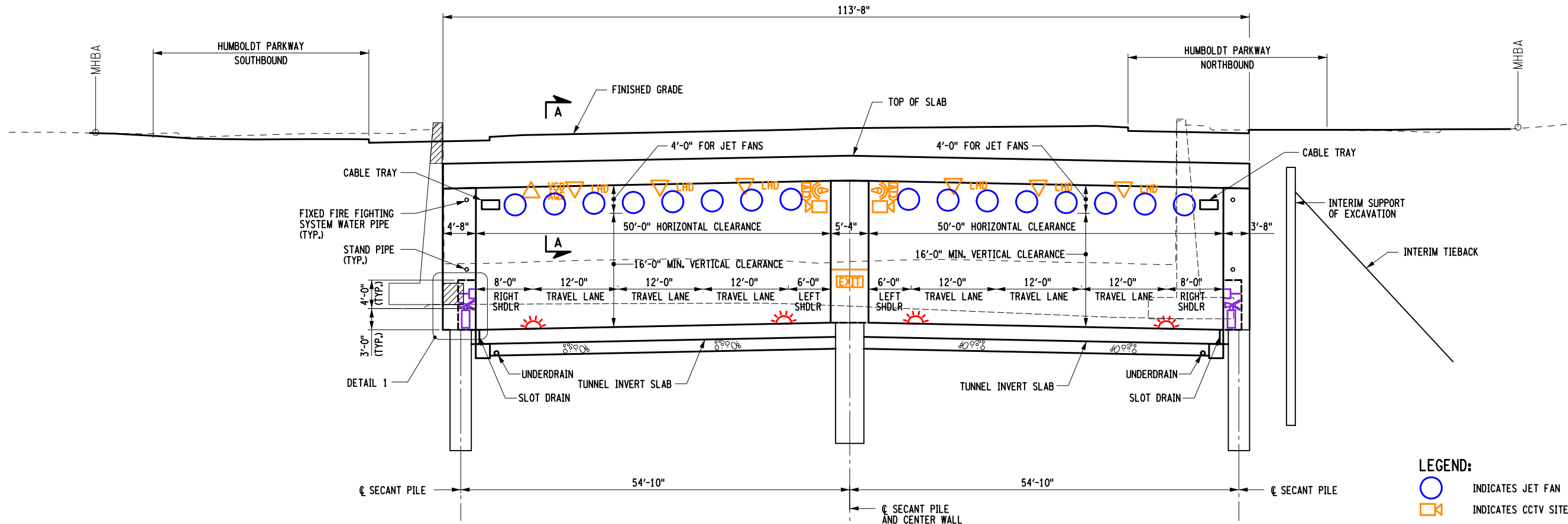
DRAFTING

CHECK

DESIGN

JOB MANAGER

DESIGN SUPERVISOR

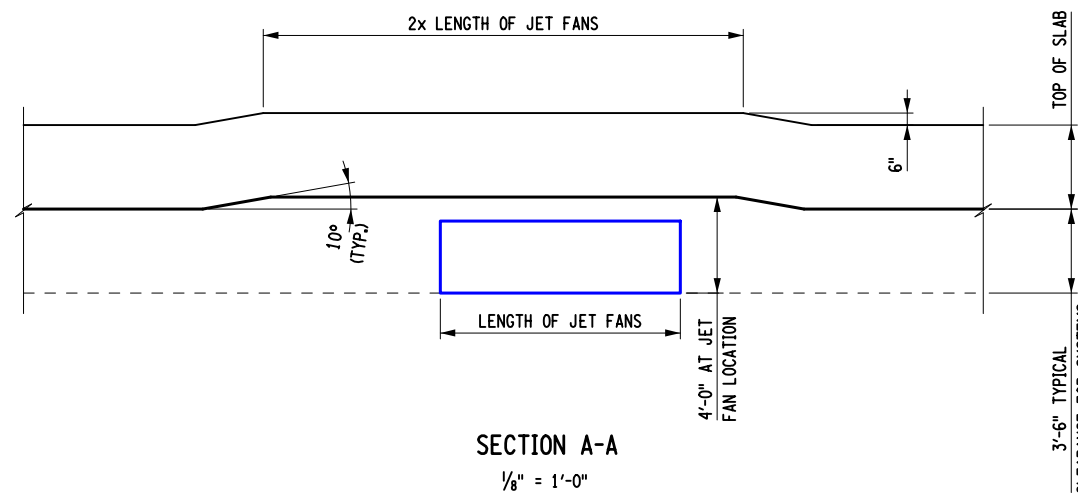


TUNNEL SECTION AT STA. K 96+63

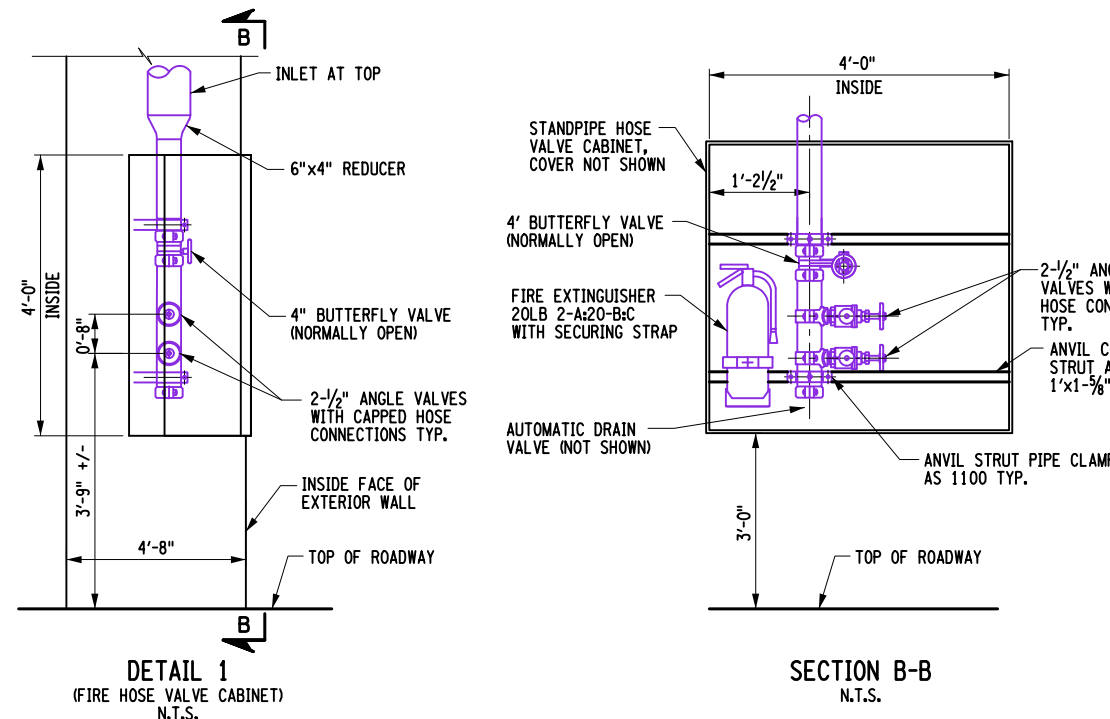
1/16" = 1'-0"

LEGEND:

- INDICATES JET FAN
- INDICATES CCTV SITE
- INDICATES ACOUSTIC INCIDENT DETECTOR
- INDICATES PUBLIC ADDRESS SYSTEM (GLASS)
- VSD INDICATES VISIBILITY/SMOKE DETECTOR
- AQS INDICATES AIR QUALITY SENSOR
- LHD INDICATES LINEAR HEAT DETECTION CABLE
- INDICATES FLOOR GUIDANCE LIGHT
- INDICATES EMERGENCY EXIT DOOR
- INDICATES PORTABLE FIRE EXTINGUISHER
- INDICATES REMOVAL LIMIT
- INDICATES CRUSHED AGGREGATE FOR UNDERDRAIN

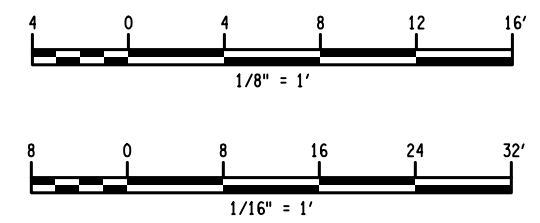


SECTION A-A
1/8" = 1'-0"



DETAIL 1
(FIRE HOSE VALVE CABINET)
N.T.S.

SECTION B-B
N.T.S.



AFFIX SEAL: ON:	ALTERED BY: ON:
AS-BUILT REVISIONS DESCRIPTION OF ALTERATIONS:	

KENSINGTON EXPRESSWAY PROJECT	PIN 5512.52	BRIDGES	CULVERTS	ALL DIMENSIONS IN FT UNLESS OTHERWISE NOTED	CONTRACT NUMBER
COUNTY: ERIE	REGION: 05			TYPICAL TUNNEL SECTION AT JET FAN LOCATION	DRAWING NO. TN-6 SHEET NO.
IT IS A VIOLATION OF LAW FOR ANY PERSON, UNLESS THEY ARE ACTING UNDER THE DIRECTION OF A LICENSED PROFESSIONAL ENGINEER, ARCHITECT, LANDSCAPE ARCHITECT, OR LAND SURVEYOR, TO ALTER AN ITEM IN ANY WAY. IF AN ITEM BEARING THE STAMP OF A LICENSED PROFESSIONAL IS ALTERED, THE ALTERING ENGINEER, ARCHITECT, LANDSCAPE ARCHITECT, OR LAND SURVEYOR SHALL STAMP THE DOCUMENT AND INCLUDE THE NOTATION "ALTERED BY" FOLLOWED BY THEIR SIGNATURE, THE DATE OF SUCH ALTERATION, AND A SPECIFIC DESCRIPTION OF THE ALTERATION.					

FILE NAME = 551252.oph_sec_tjp_tunnel.dgn
 DATE/TIME = 12/07/15 PM
 USER = PELL

FILE NAME = 551252_cph_urtp_its_ITS001.dgn
 DATE/TIME = 7/18/24 PM
 USER = gwrocklage

PROJECT MANAGER
 CHECK
 DRAFTING
 CHECK
 DESIGN
 JOB MANAGER
 DESIGN SUPERVISOR

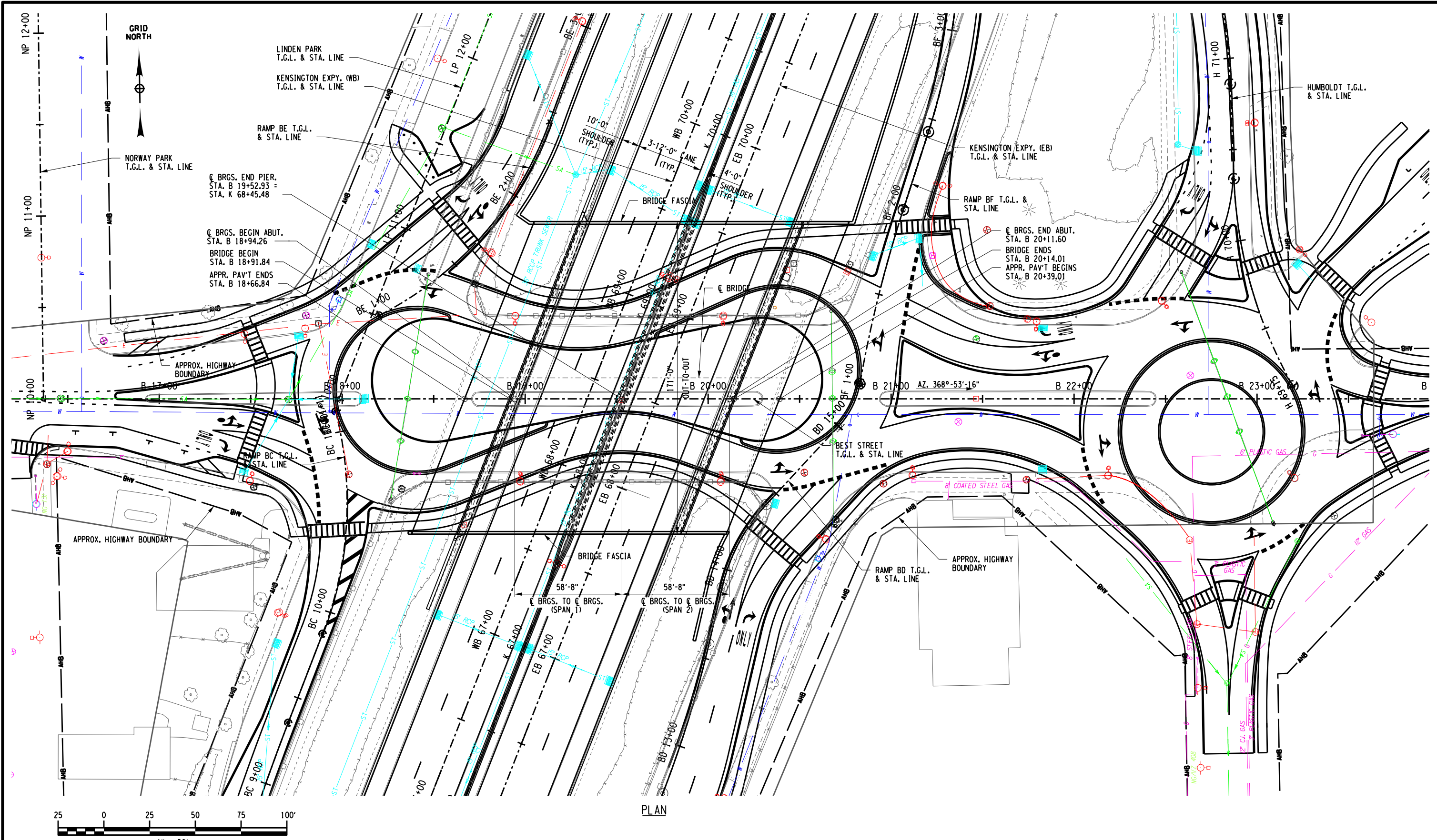


AFFIX SEAL: ON: _____
 ALTERED BY: ON: _____

AS-BUILT REVISIONS DESCRIPTION OF ALTERATIONS:	KENSINGTON EXPRESSWAY PROJECT		PIN 5512.52	BRIDGES	CULVERTS	ALL DIMENSIONS IN FT UNLESS OTHERWISE NOTED	CONTRACT NUMBER	
	COUNTY: ERIE	REGION: 05				ITS DMS LOCATION PLAN	DRAWING NO. ITS-1 SHEET NO. XX	
IT IS A VIOLATION OF LAW FOR ANY PERSON, UNLESS THEY ARE ACTING UNDER THE DIRECTION OF A LICENSED PROFESSIONAL ENGINEER, ARCHITECT, LANDSCAPE ARCHITECT, OR LAND SURVEYOR, TO ALTER AN ITEM IN ANY WAY. IF AN ITEM BEARING THE STAMP OF A LICENSED PROFESSIONAL IS ALTERED, THE ALTERING ENGINEER, ARCHITECT, LANDSCAPE ARCHITECT, OR LAND SURVEYOR SHALL STAMP THE DOCUMENT AND INCLUDE THE NOTATION "ALTERED BY" FOLLOWED BY THEIR SIGNATURE, THE DATE OF SUCH ALTERATION, AND A SPECIFIC DESCRIPTION OF THE ALTERATION.								

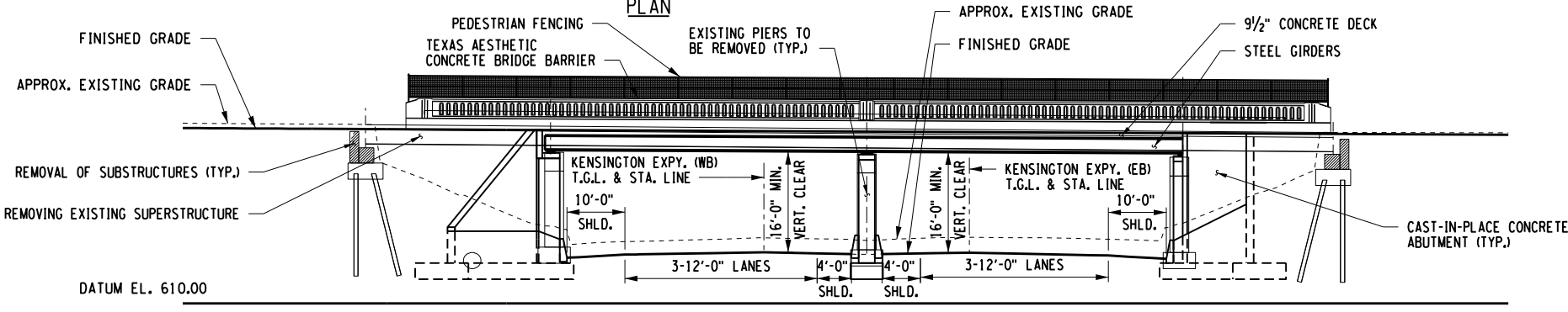
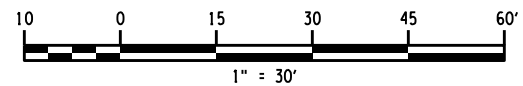
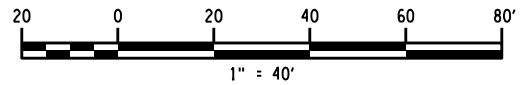
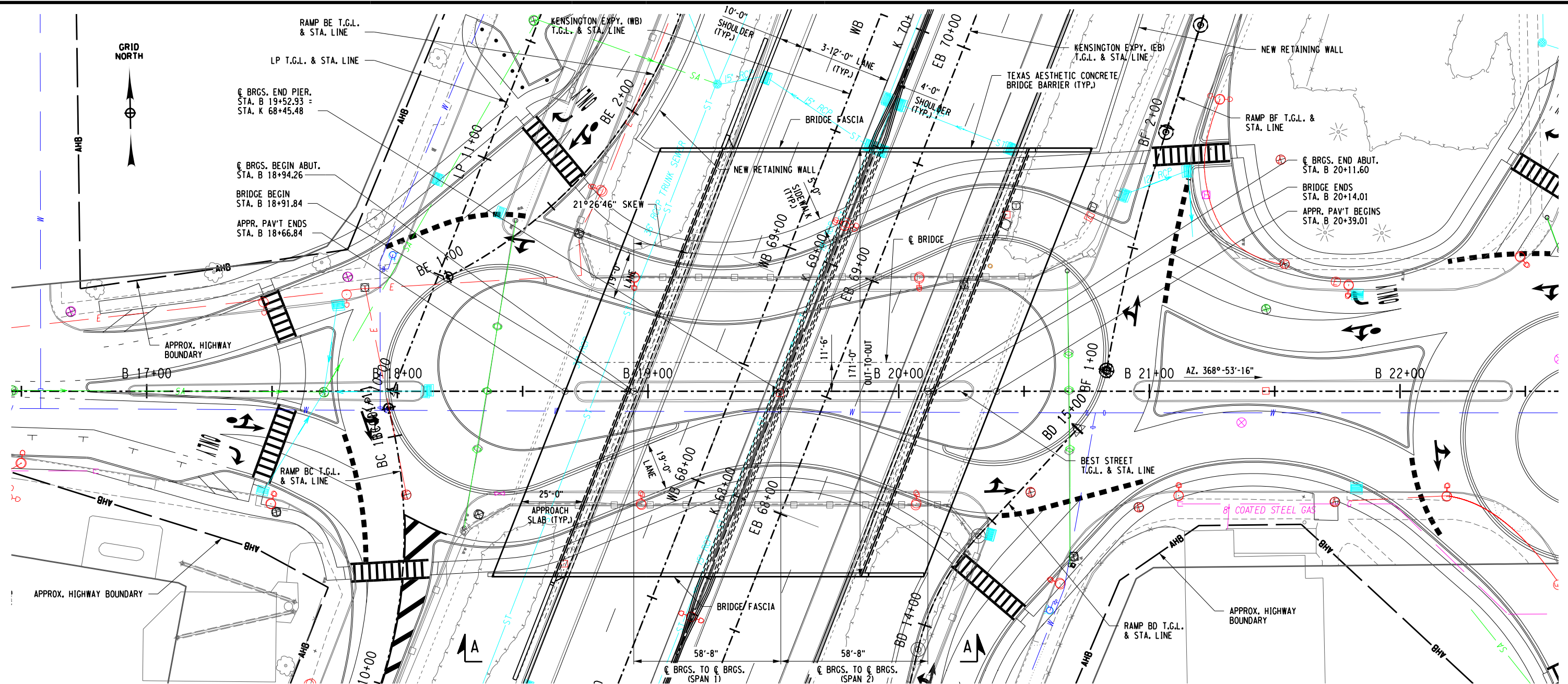
FILE NAME =
DATE/TIME = 7/14/2023
USER = 2:08:50 PM

DESIGN SUPERVISOR
JOB MANAGER
DESIGN
CHECK
DRAFTING
CHECK
PROJECT MANAGER



AS-BUILT REVISIONS DESCRIPTION OF ALTERATIONS:	STATE ROUTE 33	PIN 5512.52	BRIDGES 1022609	CULVERTS	ALL DIMENSIONS IN FT UNLESS OTHERWISE NOTED	CONTRACT NUMBER
	KENSINGTON EXPRESSWAY					DRAWING NO. ST-1
	CITY OF BUFFALO	REGION: 5			ROADWAY PLAN	SHEET NO. 1
	COUNTY: ERIE					
IT IS A VIOLATION OF LAW FOR ANY PERSON, UNLESS THEY ARE ACTING UNDER THE DIRECTION OF A LICENSED PROFESSIONAL ENGINEER, ARCHITECT, LANDSCAPE ARCHITECT, OR LAND SURVEYOR, TO ALTER AN ITEM IN ANY WAY. IF AN ITEM BEARING THE STAMP OF A LICENSED PROFESSIONAL IS ALTERED, THE ALTERING ENGINEER, ARCHITECT, LANDSCAPE ARCHITECT, OR LAND SURVEYOR SHALL STAMP THE DOCUMENT AND INCLUDE THE NOTATION "ALTERED BY" FOLLOWED BY THEIR SIGNATURE, THE DATE OF SUCH ALTERATION, AND A SPECIFIC DESCRIPTION OF THE ALTERATION.					 Powered by partnership.	 NEW YORK STATE OF OPPORTUNITY. Department of Transportation

PROJECT MANAGER
 CHECK
 DRAFTING
 CHECK
 DESIGN
 JOB MANAGER
 DESIGN SUPERVISOR



LOAD RATING (LOAD FACTOR)		
INVENTORY	HS x	x TONS
OPERATING	HS x	x TONS

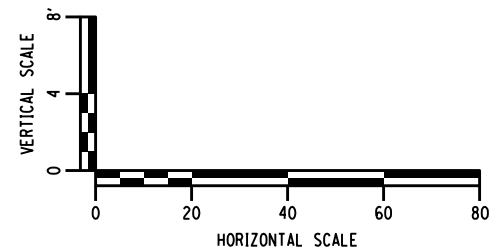
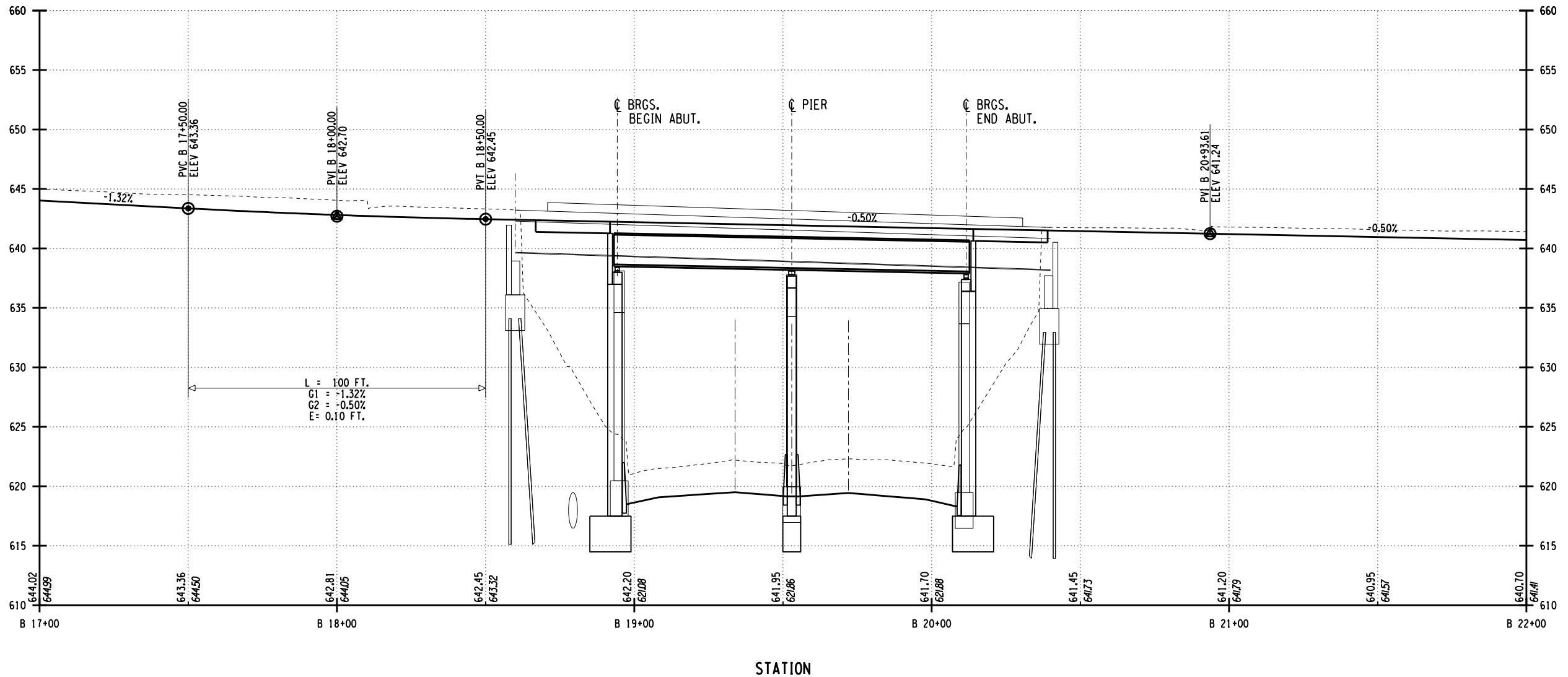
LOAD RATING (LRFR)		
INVENTORY	HL-93	x
OPERATING	HL-93	2.62

LEGEND:
 B-X SOIL BORING LOCATIONS

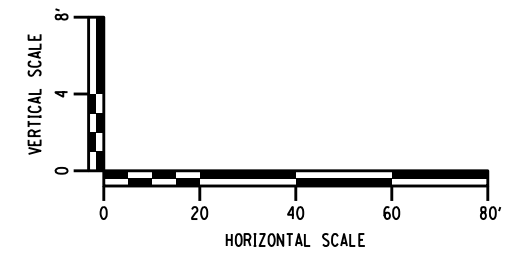
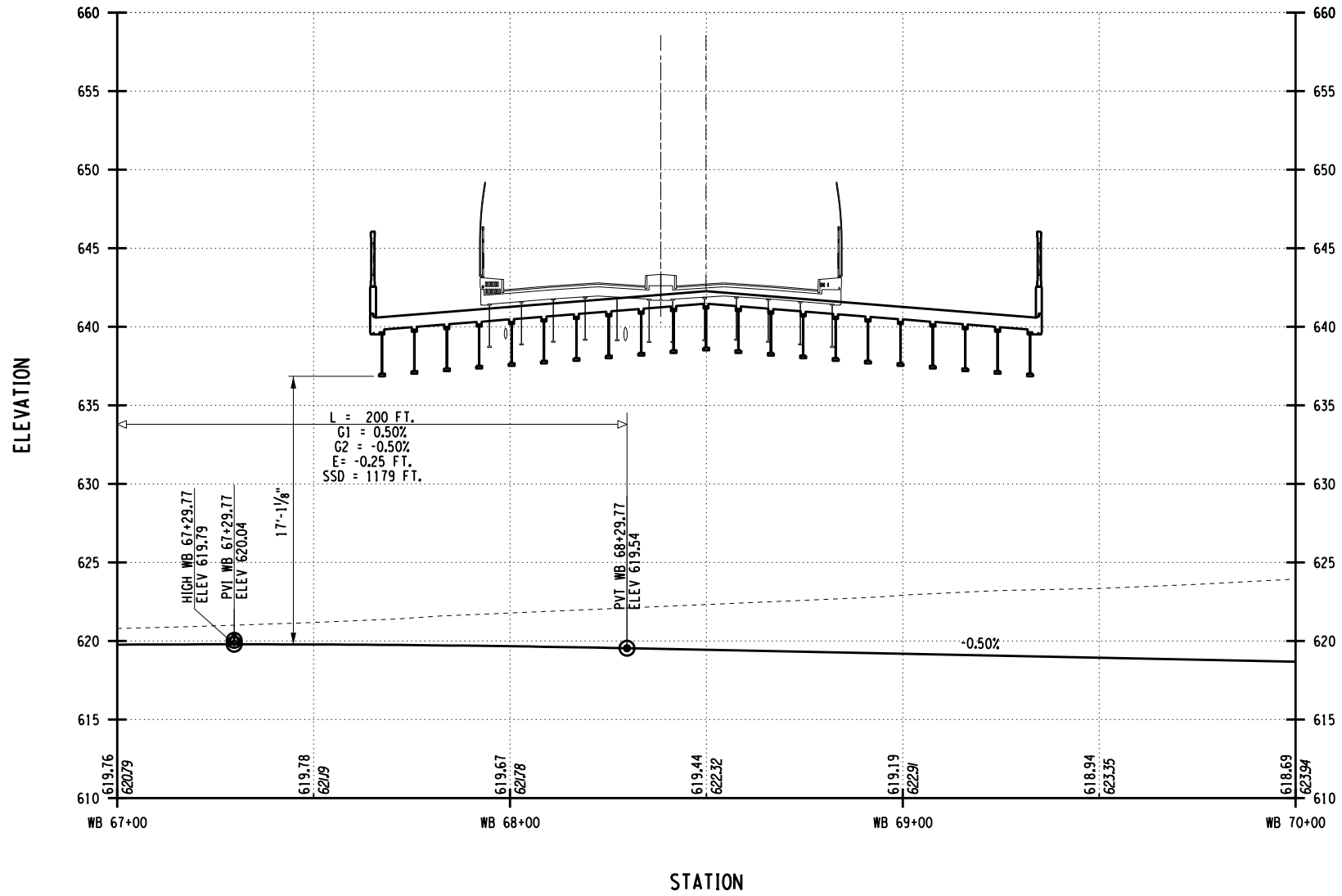
AS-BUILT REVISIONS DESCRIPTION OF ALTERATIONS:	STATE ROUTE 33	PIN 5512.52	BRIDGES 1022609	CULVERTS	ALL DIMENSIONS IN FT UNLESS OTHERWISE NOTED	CONTRACT NUMBER
	KENSINGTON EXPRESSWAY				GENERAL BRIDGE PLAN AND ELEVATION	DRAWING NO. ST-1
	CITY OF BUFFALO					SHEET NO. 1
	COUNTY: ERIE	REGION: 5				
IT IS A VIOLATION OF LAW FOR ANY PERSON, UNLESS THEY ARE ACTING UNDER THE DIRECTION OF A LICENSED PROFESSIONAL ENGINEER, ARCHITECT, LANDSCAPE ARCHITECT, OR LAND SURVEYOR, TO ALTER AN ITEM IN ANY WAY. IF AN ITEM BEARING THE STAMP OF A LICENSED PROFESSIONAL IS ALTERED, THE ALTERING ENGINEER, ARCHITECT, LANDSCAPE ARCHITECT, OR LAND SURVEYOR SHALL STAMP THE DOCUMENT AND INCLUDE THE NOTATION "ALTERED BY" FOLLOWED BY THEIR SIGNATURE, THE DATE OF SUCH ALTERATION, AND A SPECIFIC DESCRIPTION OF THE ALTERATION.						
				LaBella Powered by partnership.	NEW YORK STATE OF OPPORTUNITY.	Department of Transportation

FILE NAME =
 DATE/TIME = 7/14/2023
 USER = 2:08:51 PM

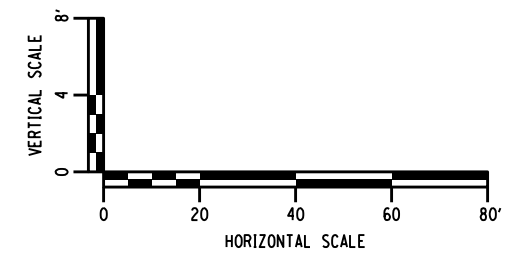
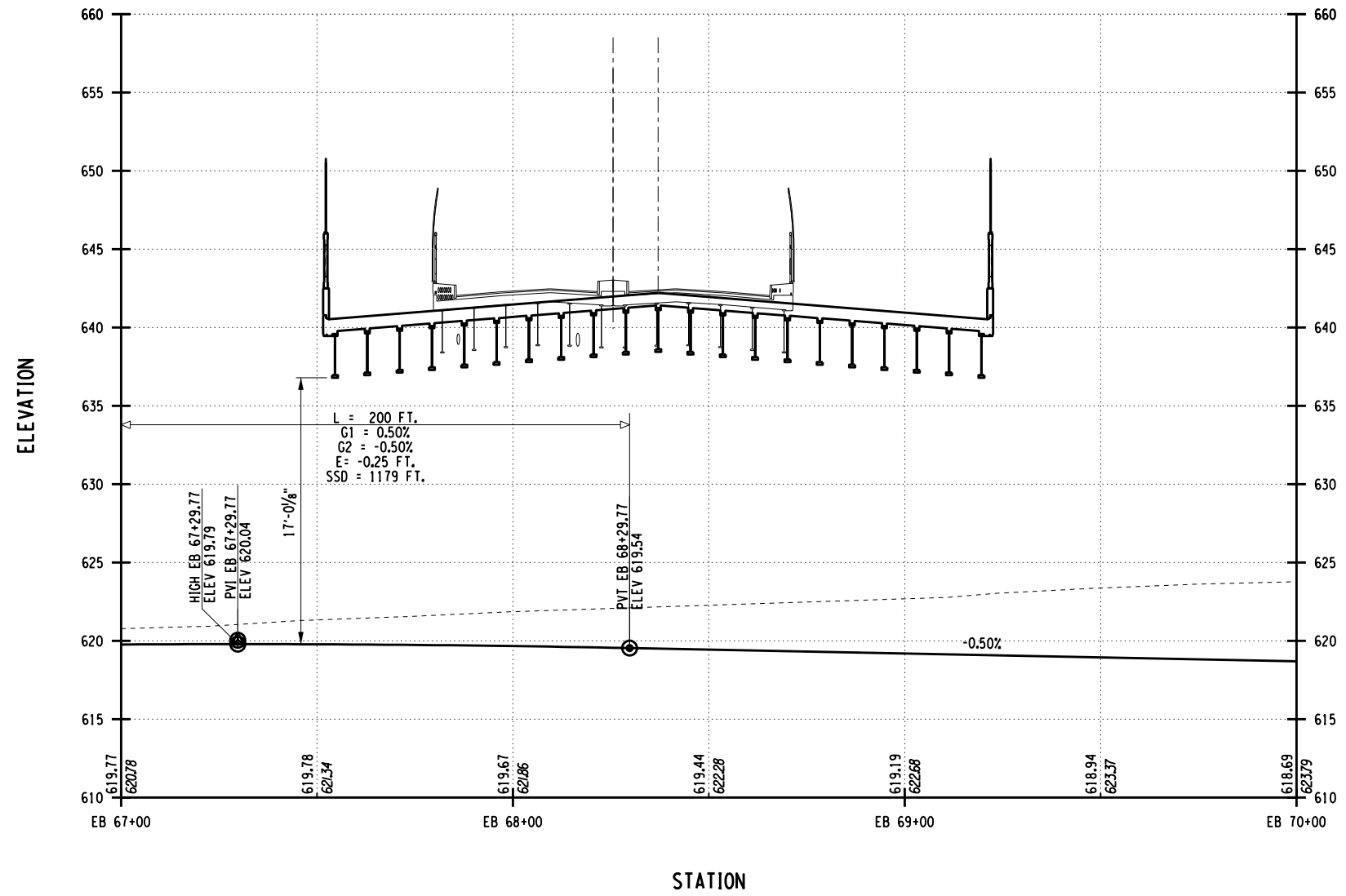
ELEVATION



AS-BUILT REVISIONS DESCRIPTION OF ALTERATIONS:	STATE ROUTE 33	PIN 5512.52	BRIDGES 1022609	CULVERTS	ALL DIMENSIONS IN FT UNLESS OTHERWISE NOTED	CONTRACT NUMBER	
	KENSINGTON EXPRESSWAY						
	CITY OF BUFFALO					DRAWING NO. ST-2	
	COUNTY: ERIE REGION: 5						SHEET NO. 2
IT IS A VIOLATION OF LAW FOR ANY PERSON, UNLESS THEY ARE ACTING UNDER THE DIRECTION OF A LICENSED PROFESSIONAL ENGINEER, ARCHITECT, LANDSCAPE ARCHITECT, OR LAND SURVEYOR, TO ALTER AN ITEM IN ANY WAY. IF AN ITEM BEARING THE STAMP OF A LICENSED PROFESSIONAL IS ALTERED, THE ALTERING ENGINEER, ARCHITECT, LANDSCAPE ARCHITECT, OR LAND SURVEYOR SHALL STAMP THE DOCUMENT AND INCLUDE THE NOTATION "ALTERED BY" FOLLOWED BY THEIR SIGNATURE, THE DATE OF SUCH ALTERATION, AND A SPECIFIC DESCRIPTION OF THE ALTERATION.						LaBella Powered by partnership.	NEW YORK STATE OF OPPORTUNITY Department of Transportation



AS-BUILT REVISIONS DESCRIPTION OF ALTERATIONS:	STATE ROUTE 33	PIN 5512.52	BRIDGES 1022609	CULVERTS	ALL DIMENSIONS IN FT UNLESS OTHERWISE NOTED	CONTRACT NUMBER
	KENSINGTON EXPRESSWAY					DRAWING NO. ST-3
	CITY OF BUFFALO					SHEET NO. 3
	COUNTY: ERIE REGION: 5					
<p>IT IS A VIOLATION OF LAW FOR ANY PERSON, UNLESS THEY ARE ACTING UNDER THE DIRECTION OF A LICENSED PROFESSIONAL ENGINEER, ARCHITECT, LANDSCAPE ARCHITECT, OR LAND SURVEYOR, TO ALTER AN ITEM IN ANY WAY. IF AN ITEM BEARING THE STAMP OF A LICENSED PROFESSIONAL IS ALTERED, THE ALTERING ENGINEER, ARCHITECT, LANDSCAPE ARCHITECT, OR LAND SURVEYOR SHALL STAMP THE DOCUMENT AND INCLUDE THE NOTATION "ALTERED BY" FOLLOWED BY THEIR SIGNATURE, THE DATE OF SUCH ALTERATION, AND A SPECIFIC DESCRIPTION OF THE ALTERATION.</p>						



AS-BUILT REVISIONS DESCRIPTION OF ALTERATIONS:	STATE ROUTE 33	PIN 5512.52	BRIDGES 1022609	CULVERTS	ALL DIMENSIONS IN FT UNLESS OTHERWISE NOTED	CONTRACT NUMBER
	KENSINGTON EXPRESSWAY					DRAWING NO. ST-4
	CITY OF BUFFALO					SHEET NO. 4
	COUNTY: ERIE REGION: 5					
IT IS A VIOLATION OF LAW FOR ANY PERSON, UNLESS THEY ARE ACTING UNDER THE DIRECTION OF A LICENSED PROFESSIONAL ENGINEER, ARCHITECT, LANDSCAPE ARCHITECT, OR LAND SURVEYOR, TO ALTER AN ITEM IN ANY WAY. IF AN ITEM BEARING THE STAMP OF A LICENSED PROFESSIONAL IS ALTERED, THE ALTERING ENGINEER, ARCHITECT, LANDSCAPE ARCHITECT, OR LAND SURVEYOR SHALL STAMP THE DOCUMENT AND INCLUDE THE NOTATION "ALTERED BY" FOLLOWED BY THEIR SIGNATURE, THE DATE OF SUCH ALTERATION, AND A SPECIFIC DESCRIPTION OF THE ALTERATION.						

FILE NAME =
DATE/TIME = 7/14/2023
USER = 240654 PM

PROJECT MANAGER

CHECK

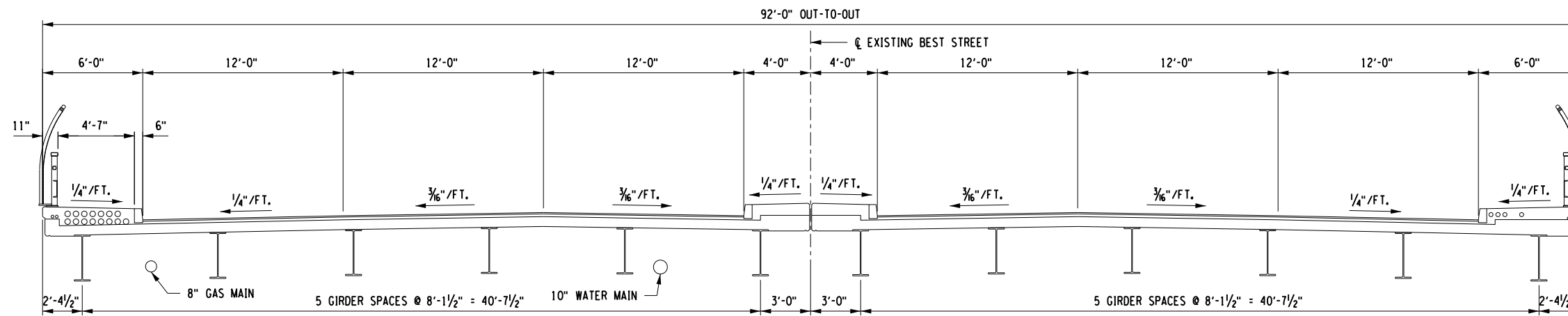
DRAFTING

CHECK

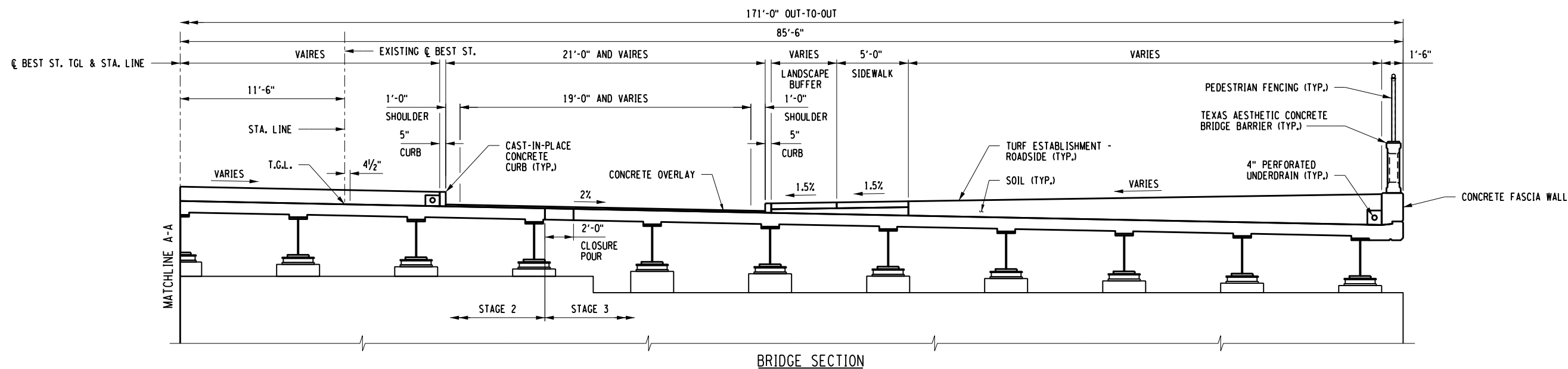
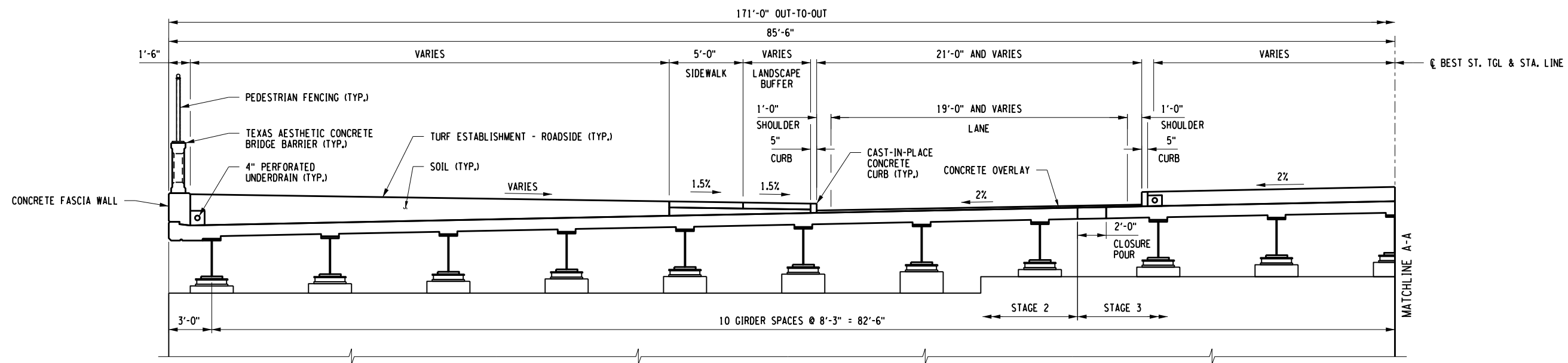
DESIGN

JOB MANAGER

DESIGN SUPERVISOR

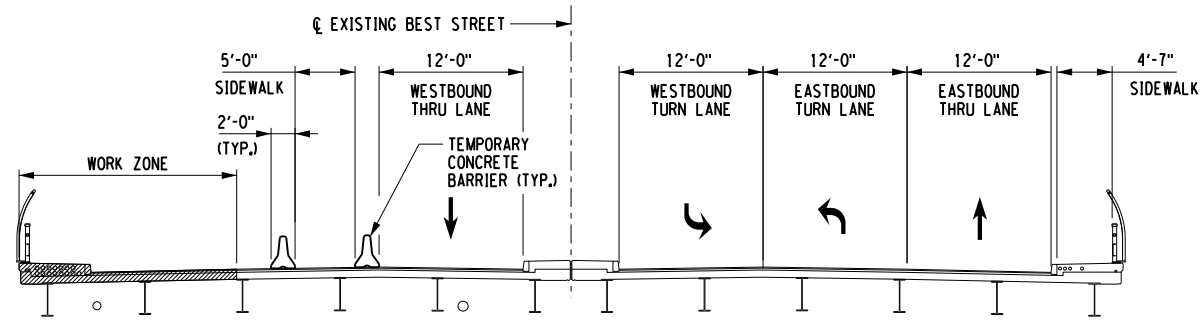


EXISTING BRIDGE SECTION

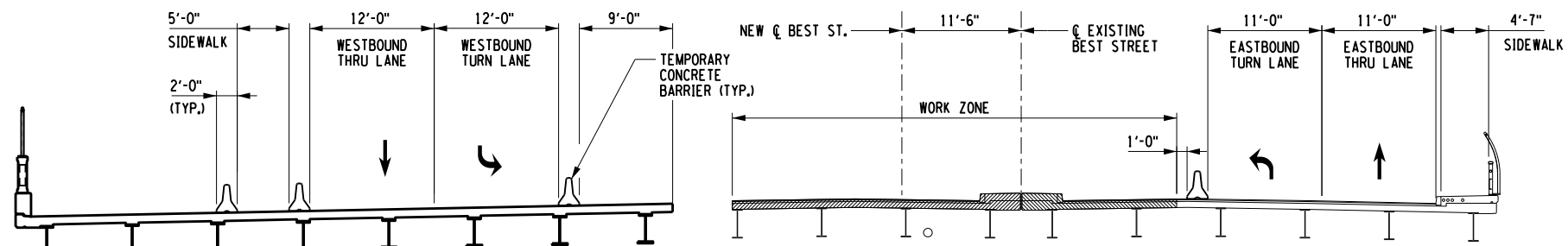


BRIDGE SECTION

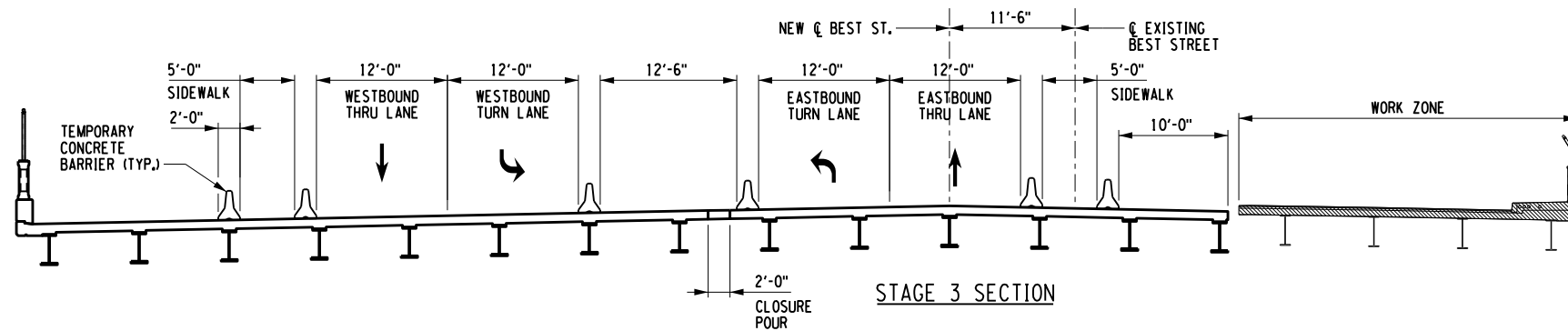
AS-BUILT REVISIONS DESCRIPTION OF ALTERATIONS:	STATE ROUTE 33	PIN 5512.52	BRIDGES 1022609	CULVERTS	ALL DIMENSIONS IN FT UNLESS OTHERWISE NOTED	CONTRACT NUMBER
	KENSINGTON EXPRESSWAY					DRAWING NO. ST-5
	CITY OF BUFFALO				BRIDGE SECTIONS	SHEET NO. 5
	COUNTY: ERIE	REGION: 5				
IT IS A VIOLATION OF LAW FOR ANY PERSON, UNLESS THEY ARE ACTING UNDER THE DIRECTION OF A LICENSED PROFESSIONAL ENGINEER, ARCHITECT, LANDSCAPE ARCHITECT, OR LAND SURVEYOR, TO ALTER AN ITEM IN ANY WAY. IF AN ITEM BEARING THE STAMP OF A LICENSED PROFESSIONAL IS ALTERED, THE ALTERING ENGINEER, ARCHITECT, LANDSCAPE ARCHITECT, OR LAND SURVEYOR SHALL STAMP THE DOCUMENT AND INCLUDE THE NOTATION "ALTERED BY" FOLLOWED BY THEIR SIGNATURE, THE DATE OF SUCH ALTERATION, AND A SPECIFIC DESCRIPTION OF THE ALTERATION.					 Powered by partnership.	 Department of Transportation



STAGE 1 SECTION



STAGE 2 SECTION



STAGE 3 SECTION

AS-BUILT REVISIONS DESCRIPTION OF ALTERATIONS:	STATE ROUTE 33	PIN 5512.52	BRIDGES 1022609	CULVERTS	ALL DIMENSIONS IN FT UNLESS OTHERWISE NOTED	CONTRACT NUMBER
	KENSINGTON EXPRESSWAY					DRAWING NO. ST-6
	CITY OF BUFFALO				STAGING SECTIONS	SHEET NO. 6
	COUNTY: ERIE	REGION: 5				
IT IS A VIOLATION OF LAW FOR ANY PERSON, UNLESS THEY ARE ACTING UNDER THE DIRECTION OF A LICENSED PROFESSIONAL ENGINEER, ARCHITECT, LANDSCAPE ARCHITECT, OR LAND SURVEYOR, TO ALTER AN ITEM IN ANY WAY. IF AN ITEM BEARING THE STAMP OF A LICENSED PROFESSIONAL IS ALTERED, THE ALTERING ENGINEER, ARCHITECT, LANDSCAPE ARCHITECT, OR LAND SURVEYOR SHALL STAMP THE DOCUMENT AND INCLUDE THE NOTATION "ALTERED BY" FOLLOWED BY THEIR SIGNATURE, THE DATE OF SUCH ALTERATION, AND A SPECIFIC DESCRIPTION OF THE ALTERATION.					 LaBella Powered by partnership.	 Department of Transportation

PROJECT MANAGER

CHECK

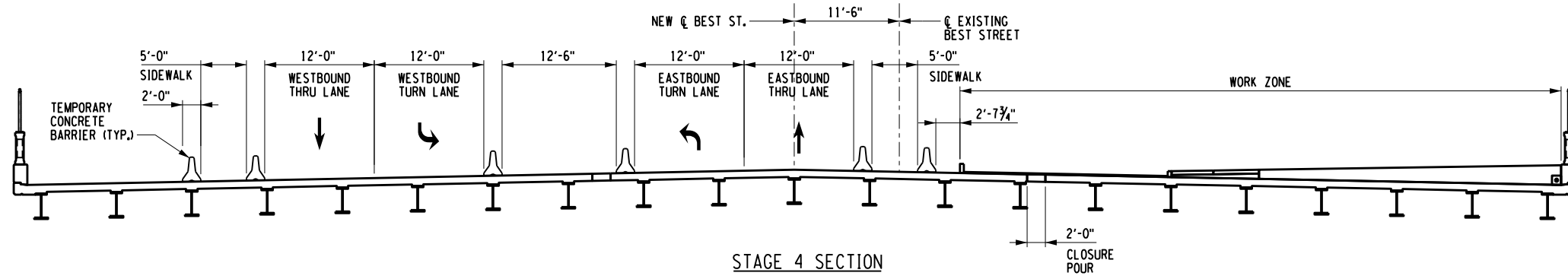
DRAFTING

CHECK

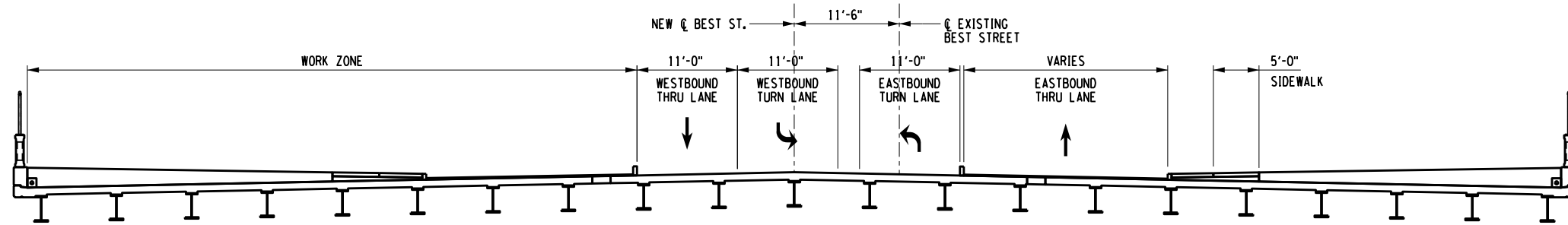
DESIGN

JOB MANAGER

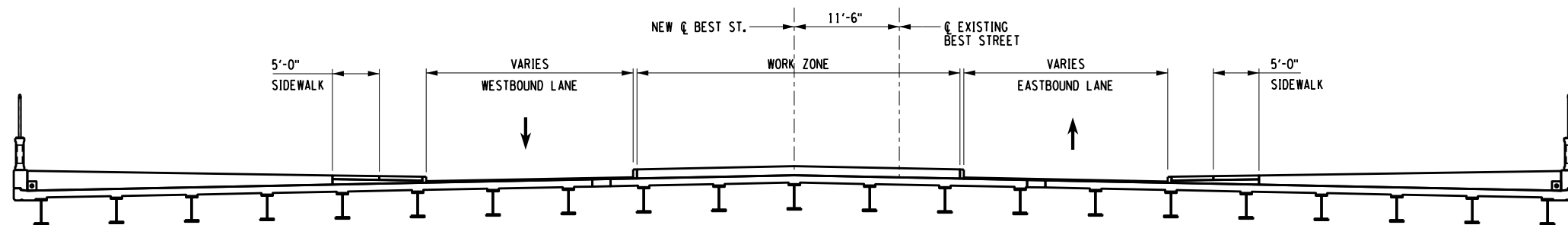
DESIGN SUPERVISOR



STAGE 4 SECTION



STAGE 5 SECTION



STAGE 6 SECTION

AS-BUILT REVISIONS DESCRIPTION OF ALTERATIONS:	STATE ROUTE 33	PIN 5512.52	BRIDGES 1022609	CULVERTS	ALL DIMENSIONS IN ft UNLESS OTHERWISE NOTED	CONTRACT NUMBER
	KENSINGTON EXPRESSWAY					DRAWING NO. ST-6
	CITY OF BUFFALO				STAGING SECTIONS	SHEET NO. 6
	COUNTY: ERIE	REGION: 5				
IT IS A VIOLATION OF LAW FOR ANY PERSON, UNLESS THEY ARE ACTING UNDER THE DIRECTION OF A LICENSED PROFESSIONAL ENGINEER, ARCHITECT, LANDSCAPE ARCHITECT, OR LAND SURVEYOR, TO ALTER AN ITEM IN ANY WAY. IF AN ITEM BEARING THE STAMP OF A LICENSED PROFESSIONAL IS ALTERED, THE ALTERING ENGINEER, ARCHITECT, LANDSCAPE ARCHITECT, OR LAND SURVEYOR SHALL STAMP THE DOCUMENT AND INCLUDE THE NOTATION "ALTERED BY" FOLLOWED BY THEIR SIGNATURE, THE DATE OF SUCH ALTERATION, AND A SPECIFIC DESCRIPTION OF THE ALTERATION.					 Powered by partnership.	 Department of Transportation

FILE NAME =
DATE/TIME = 7/14/2023
USER = 2:08:55 PM

PROJECT MANAGER

CHECK

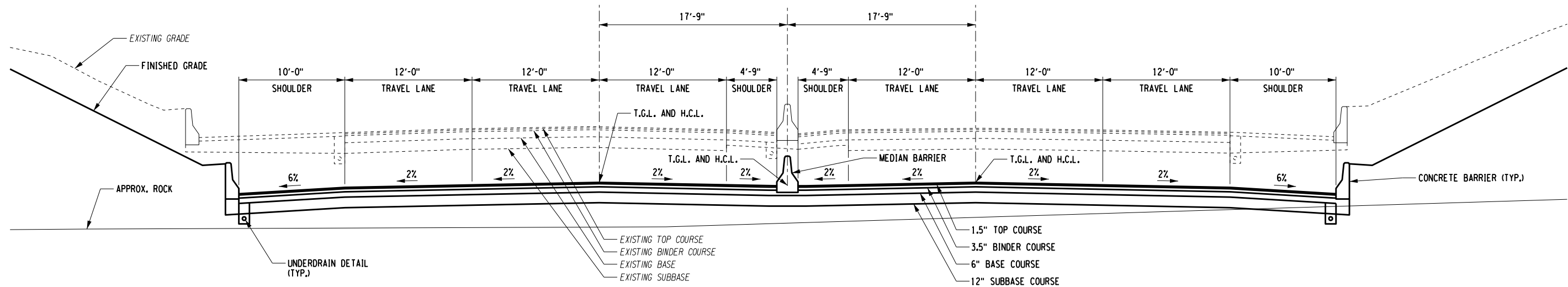
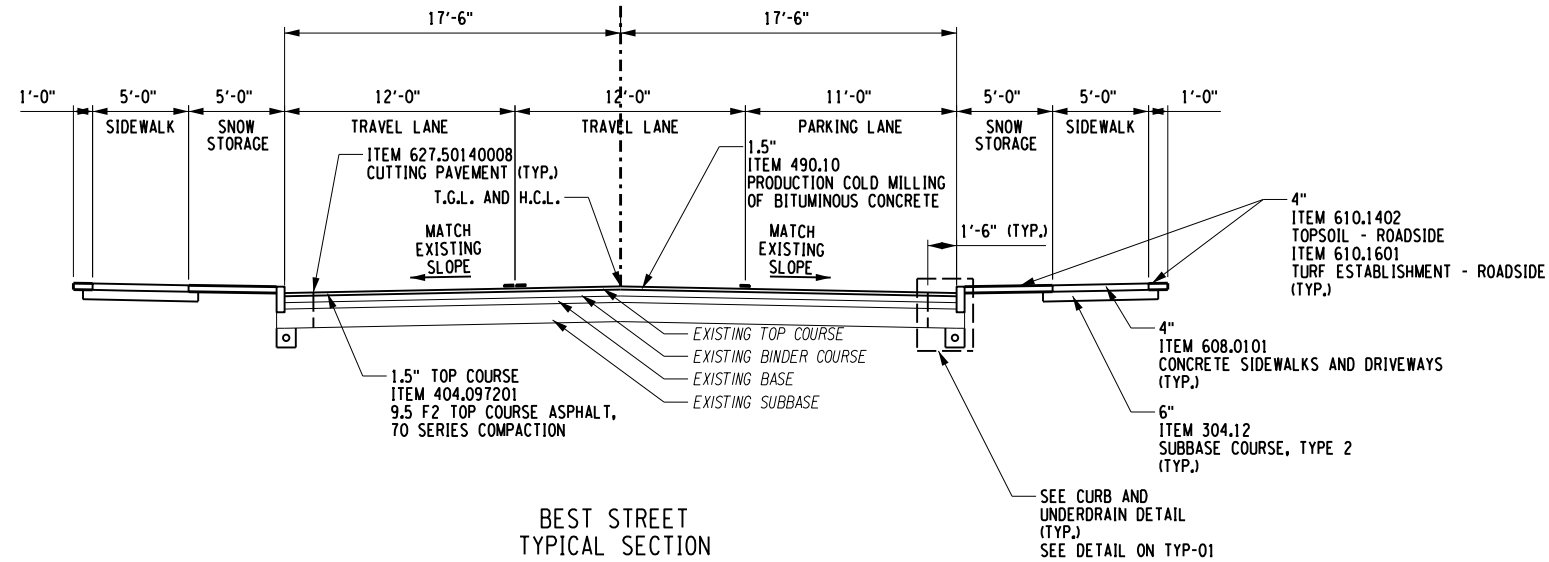
DRAFTING

CHECK

DESIGN

JOB MANAGER

DESIGN SUPERVISOR

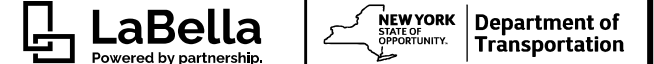


- NOTES:**
1. TACK COAT ITEM 407.01XX SHALL BE APPLIED TO ALL SURFACES RECEIVING ASPHALT OVERLAY COURSES PRIOR TO PLACEMENT OF EACH ASPHALT LIFT.
 2. ITEM 418.76XX SHALL BE USED AT ALL ASPHALT TRANSVERSE AND LONGITUDINAL CONSTRUCTION JOINTS.
 3. ROLLOVER BETWEEN TRAVEL LANE AND SHOULDER IS XX%. MAX WHEN SHOULDERS ARE X' OR LESS AND X% MAX. WHEN SHOULDERS ARE GREATER THAN X'. ROLLOVER BETWEEN TRAVEL LANE AND TRAVEL LANE IS X% MAX.
 4. TRAVEL WAY AND SHOULDER CROSS SLOPES MAY VARY. SEE PROFILES FOR BANKING DIAGRAMS AND MISCELLANEOUS TABLES FOR SHOULDER CROSS SLOPES.

ITEM	DESCRIPTION	UNIT	ITEM	DESCRIPTION	UNIT
203.02	UNCLASSIFIED EXCAVATION AND DISPOSAL	CY	609.0212	STONE CURB NEAR VERTICAL FACE (N/F)	LF
207.22	GEOTEXTILE DRAINAGE	SY	610.1402	TOPSOIL - ROADSIDE	CY
304.12	SUBBASE COURSE, TYPE 2	CY	610.1601	TURF ESTABLISHMENT - ROADSIDE	SY
404.097201	9.5 F2 TOP COURSE ASPHALT, 70 SERIES COMPACTION	TON	627.50140008	CUTTING PAVEMENT	LF
404.197901	19 F9 BINDER COURSE ASPHALT, 70 SERIES COMPACTION	TON			
407.01XX	TACK COAT - TBD	GAL			
418.76XX	ASPHALT PAVEMENT JOINT ADHESIVE	LF			
490.10	PRODUCTION COLD MILLING OF BITUMINOUS CONCRETE	SY			
605.1001	UNDERDRAIN FILTER, TYPE 2	CY			
605.1701	OPTIONAL UNDERDRAIN PIPE, 4 INCH DIAMETER	LF			
608.0101	CONCRETE SIDEWALKS AND DRIVEWAYS	CY			

AS-BUILT REVISIONS DESCRIPTION OF ALTERATIONS:	STATE ROUTE 33	PIN 5512.52	BRIDGES 1022609	CULVERTS	ALL DIMENSIONS IN FT UNLESS OTHERWISE NOTED	CONTRACT NUMBER
	KENSINGTON EXPRESSWAY				HIGHWAY TYPICAL SECTIONS	DRAWING NO. ST-7
	CITY OF BUFFALO					SHEET NO. 7
	COUNTY: ERIE	REGION: 5				

IT IS A VIOLATION OF LAW FOR ANY PERSON, UNLESS THEY ARE ACTING UNDER THE DIRECTION OF A LICENSED PROFESSIONAL ENGINEER, ARCHITECT, LANDSCAPE ARCHITECT, OR LAND SURVEYOR, TO ALTER AN ITEM IN ANY WAY. IF AN ITEM BEARING THE STAMP OF A LICENSED PROFESSIONAL IS ALTERED, THE ALTERING ENGINEER, ARCHITECT, LANDSCAPE ARCHITECT, OR LAND SURVEYOR SHALL STAMP THE DOCUMENT AND INCLUDE THE NOTATION "ALTERED BY" FOLLOWED BY THEIR SIGNATURE, THE DATE OF SUCH ALTERATION, AND A SPECIFIC DESCRIPTION OF THE ALTERATION.



FILE NAME =
DATE/TIME = 7/14/2023
USER = 2:08:55 PM